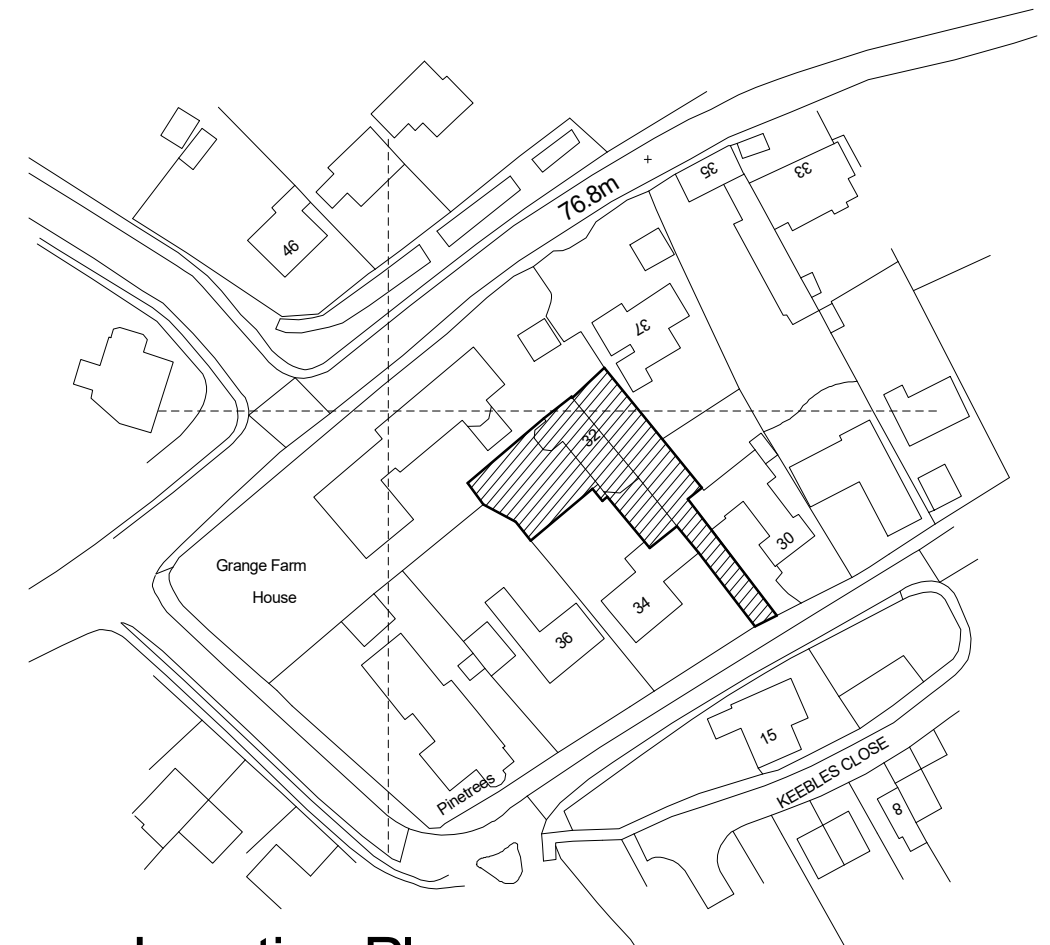


**Block Plan - Scale 1:500**

Ordnance Survey (c) Crown Copyright 2020. All rights reserved. Licence number 100022432

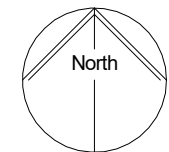

Scale 1:500



**Location Plan - Scale 1:1250**

Ordnance Survey (c) Crown Copyright 2020. All rights reserved. Licence number 100022432

Scale 1:1250



Rev. Date Revision Note

.....

All dimensions to be checked on site but may be scaled for Planning Purposes

Drawn by VR

Date Nov 2020

Project 32 Willow Lane Stanion

Drawing Block Plan and Location Plan

|        |         |             |
|--------|---------|-------------|
| Scale  | Job No. | Drawing No. |
| 1:500  | 4604    | 1           |
| 1:1250 |         |             |