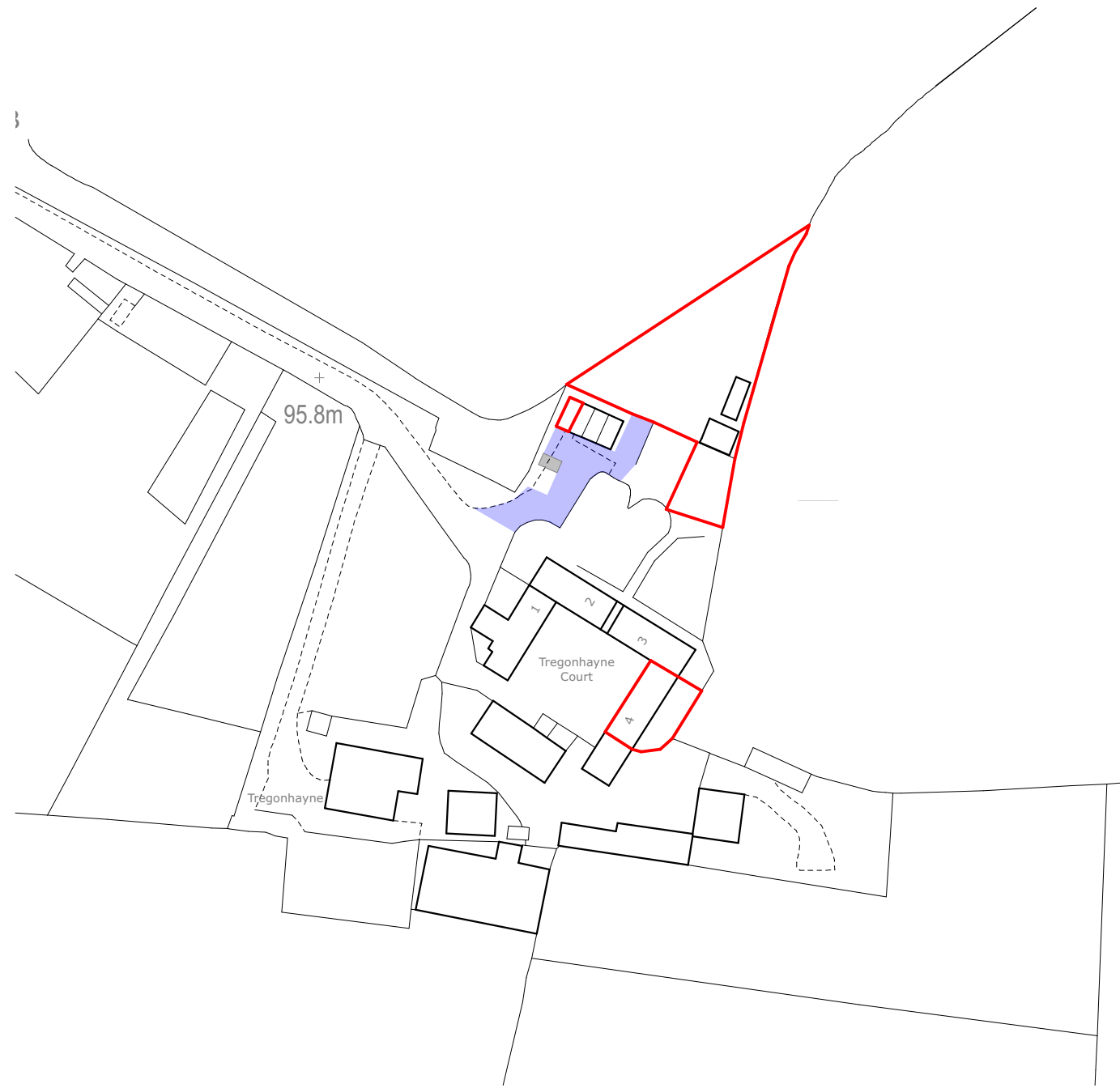


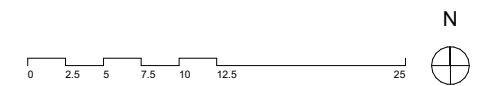
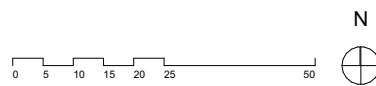
- SITE BOUNDARIES
- EXISTING VEHICULAR RIGHT OF ACCESS
- EXISTING VEHICULAR PARKING SPACE (IN ADDTION TO GARAGE)



W-01 DIGIMAP 1:1250



W-01 DIGIMAP (1) 1:500



Rev:	Date:	Description:	By:

Rev:	Date:	Description:	By:

The copyright of this drawing and design remains the intellectual property of the designers and may not be used without written permission. Do not scale for construction purposes. Verify all dimensions on site, through a measured survey, before commencing work or preparing construction drawings. Report any discrepancies, errors or omissions to the designers and await further instructions before the commencement of works. All building materials, components and workmanship to comply with the appropriate public health acts, building regulations, British standards, codes of practice and the appropriate manufacturer's recommendations. Ensure all works are carried out within the prescribed hours of work and that all tools are of a non-percussive type where possible. Refer to the relevant drawings or method statement for all specialist work.

Project:
4 Tregonhayne Court, Tregony, TR2 5SE

Project Number: 180 Date: 16/12/2020

Scale: 1:1250, 1:500 @A3 Drawn By: JR

Drawing Number: P.01 Revision:

Title:
SITE LOCATION AND BLOCK PLAN

COAL Ltd., 26 Goonbell, St Agnes, TR5 0PN
 hello@coalcornwall.com www.coalcornwall.com

