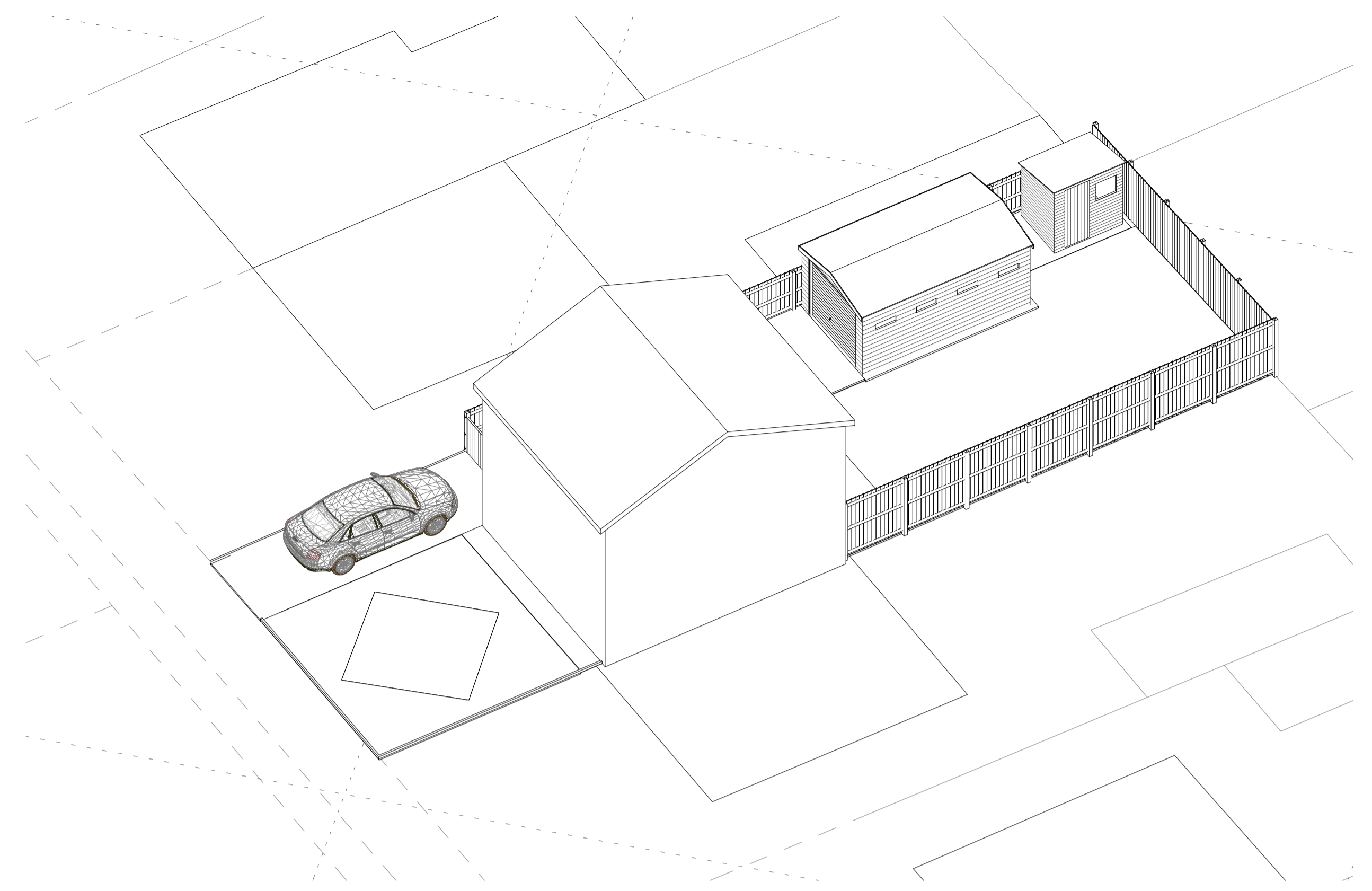
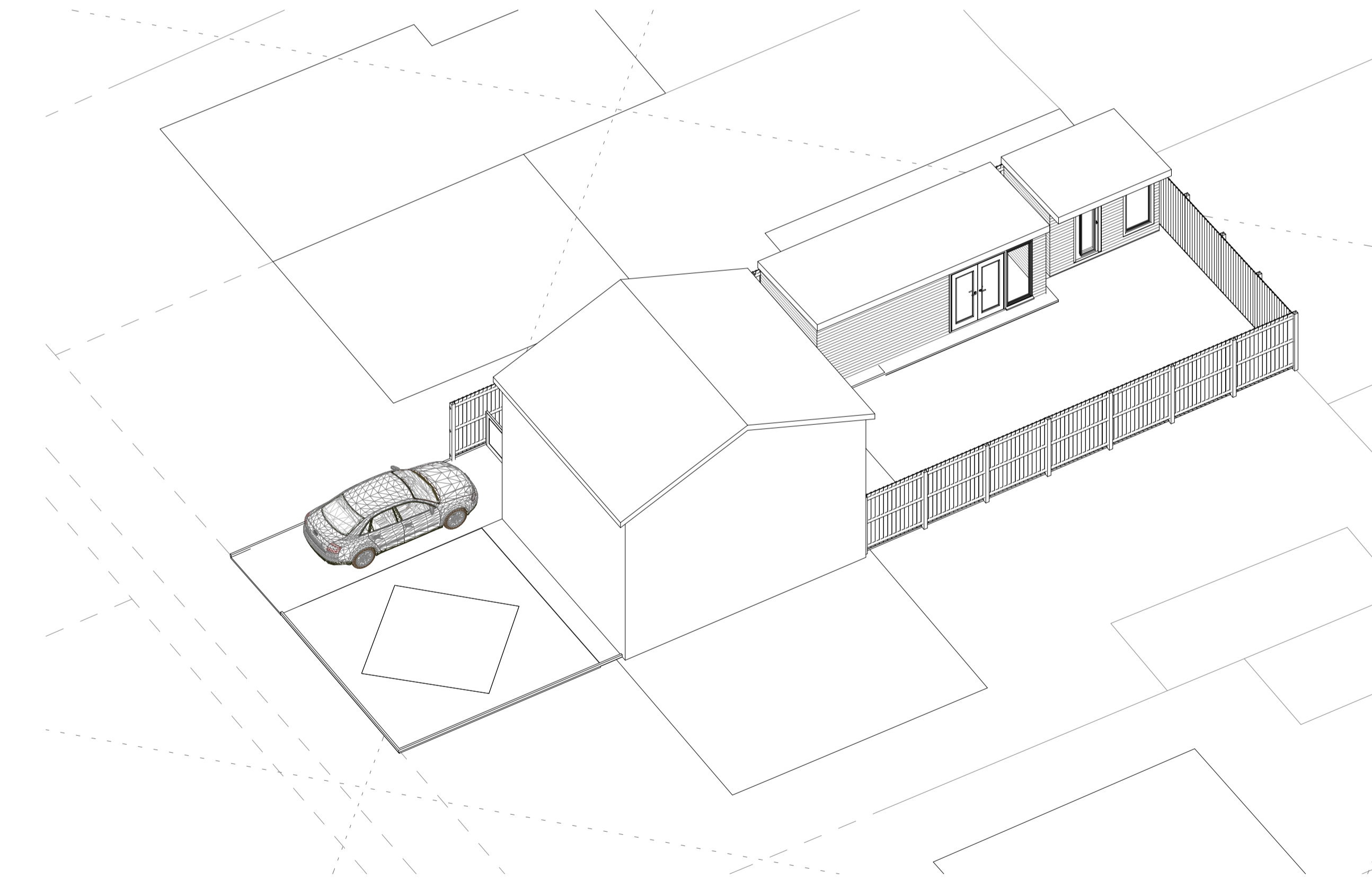


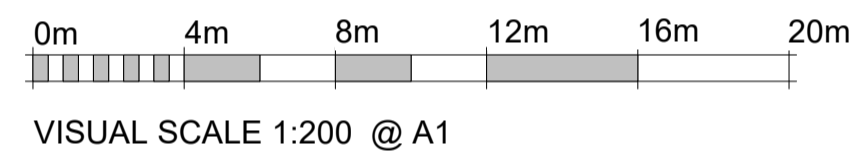
Location Plan
1 : 1250



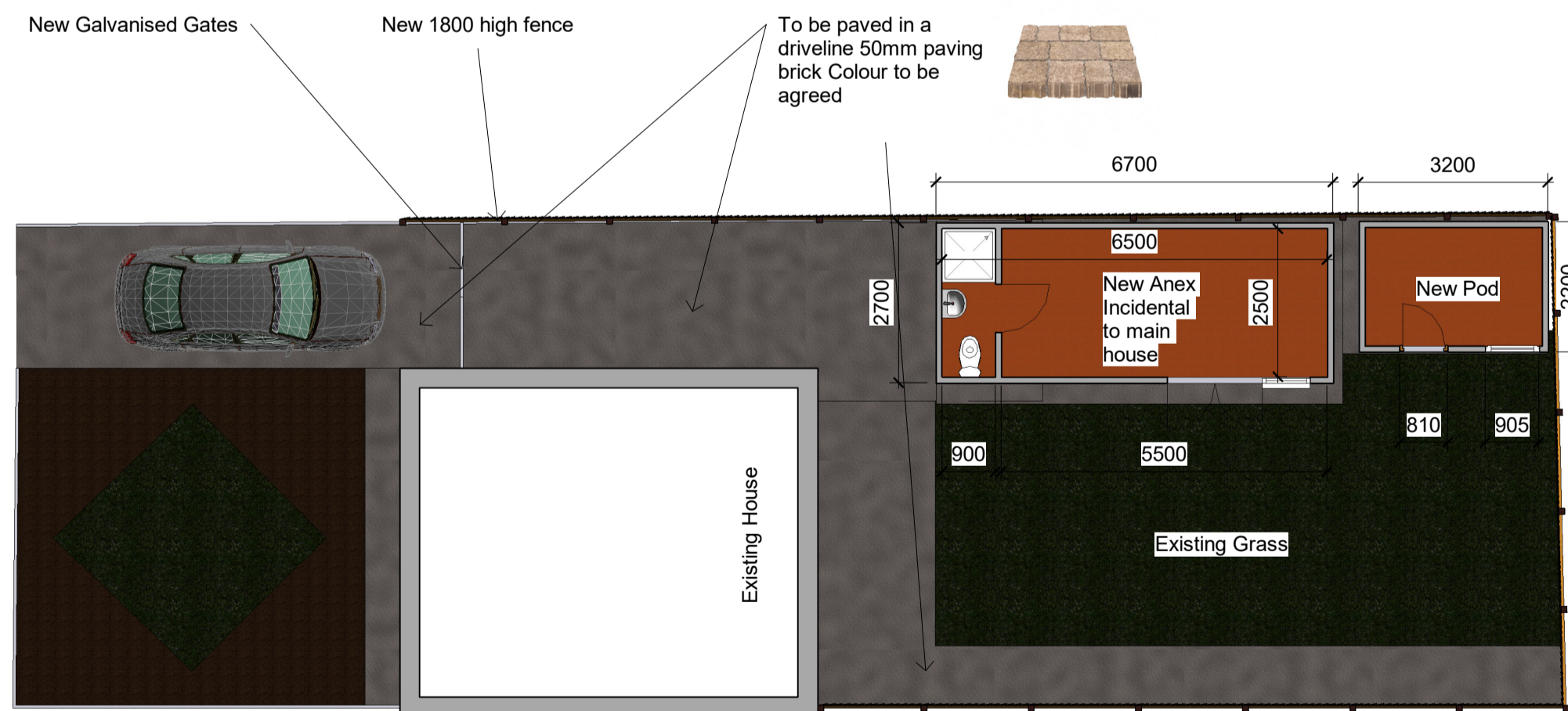
1 3D Existing



3D Proposed View



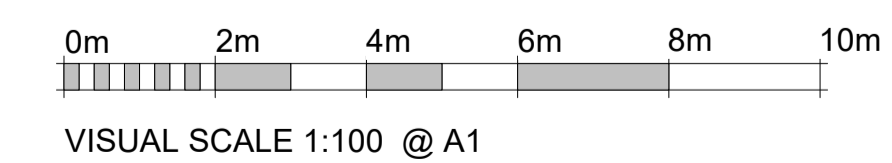
Block plan
1 : 200



Ground Proposed external works
1 : 100

©Copyright
All Drawings Are Copyrighted under Law and will only be licensed once payment has been received in full. ©Copyright to all drawings is retained by SMARTePLANS®
Party Wall Act 1996: Party wall agreements are the responsibility of the client.
Drawing is for planning purposes only, not construction. Check that this drawing is the latest/final revision, if in doubt, ask. Any dimensions shown are subject to site surveys and all measurements are to be checked on site prior to any construction or manufacture.
All dimensions are in millimetres unless stated otherwise. No dimensions to be scaled from drawings. Specific details are subject to further design development. This drawing is copyright protected. Drawings can only be used with the correct and agreed license that has been granted by SMARTePLANS to the person whose name is on the drawing and for the sole purpose of obtaining the single permission the drawing relates to. It has not been granted for third party use. Refer any discrepancy to SMARTePLANS. The client is responsible for defining the correct boundaries & site ownership. SMARTePLANS cannot be held responsible for subsequent Land disputes or any material loss when obtaining information from this plan. It is the responsibility of the client to wait for planning & building regulations approval before commissioning any works.

Rev	Description	Date



LICENSE PURPOSE Client Approval Only	CODE C/A/O	TITLE Site Location & Block Plan
PURPOSE OF ISSUE DRAFT Issue Only	STATUS D/I/O	SHEET NUMBER A1-01

CLIENT Joseph Amissh-Mensah 36 Aplin Road, Aylesbury, HP21 9BT	
SCALE (@ A1) As indicated	PROJECT No.
DRAWN BY SMARTePLANS®	CHECKED BY SMARTePLANS®
DATE 28/12/2020	REV