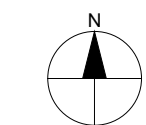
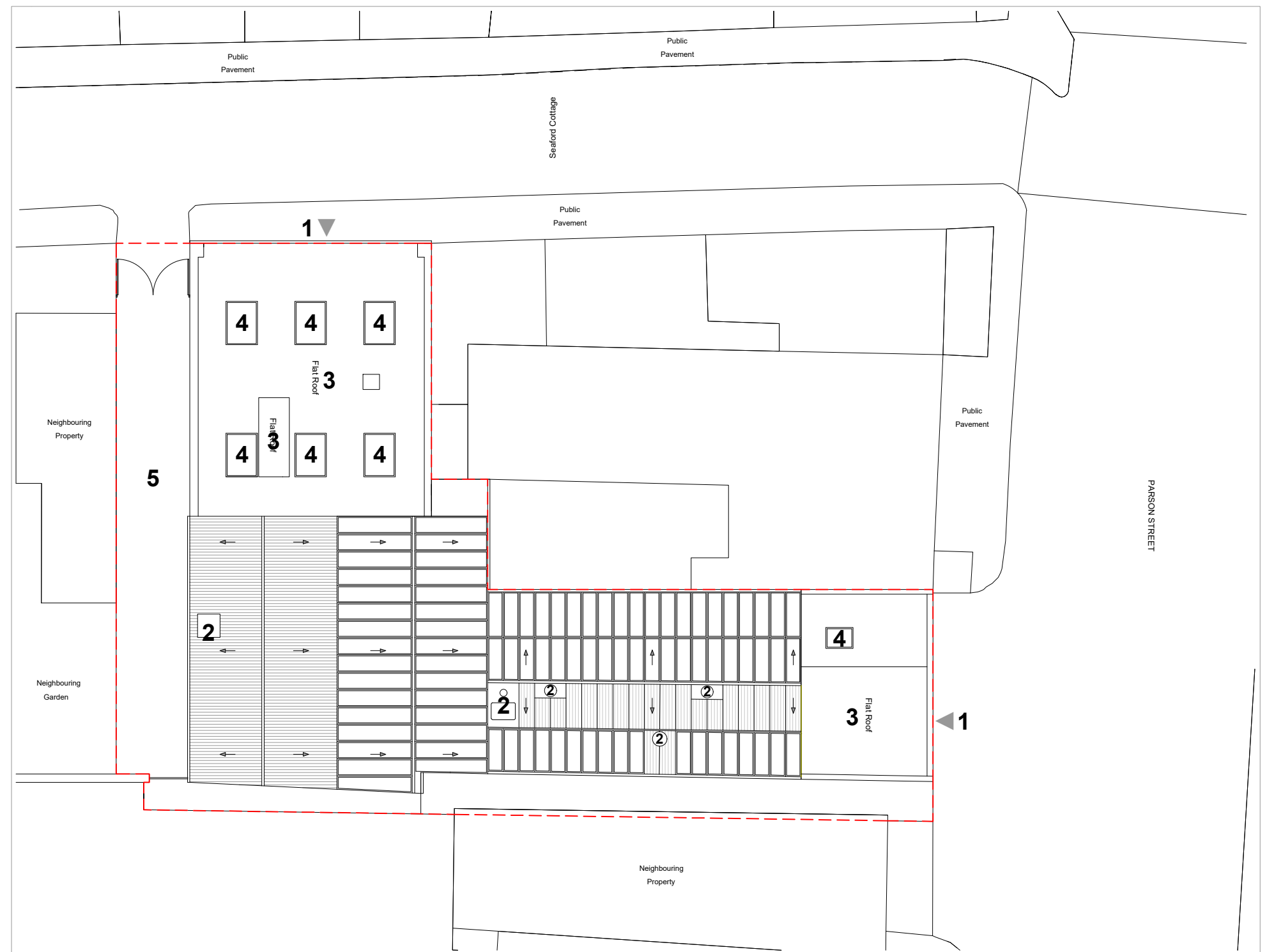


OS Map



0 25m 50m 100m  
SCALE 1:1250

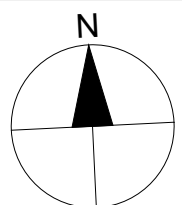


Site Plan

KEY

- 1 Entrance
- 2 Airflow Duct
- 3 Flat Roof
- 4 Roof Light
- 5 Driveway

 Property Boundary



0 1m 5m 10m 20m  
SCALE 1:200

**Dimensions** Written dimensions to be taken in preference to scaled dimensions. The Contractor is responsible for checking all dimensions before work starts.

**Local Authority** All work is to be carried out to the requirements, and to the satisfaction of the Local Authority. These drawings are for planning purposes only.

**Discrepancies** Any discrepancies to be brought to the attention of Drawing And Planning Ltd. Immediately.

REVISIONS

REV	DATE	DESCRIPTION	BY	CH

PROJECT TITLE  
1 Parson Street

DATE  
Dec 2020

REVISION  
/

DRAWING TITLE  
Existing - Location Plans

CLIENT  
Sentware Ltd  
DRAWING No.  
PARST-L001

SCALE @ A3  
1:1250 / 1:200

