

Site Details:

CLIFTON HOUSE FARM,
CLIFTON HILL, PRESTON, PR3
0AR

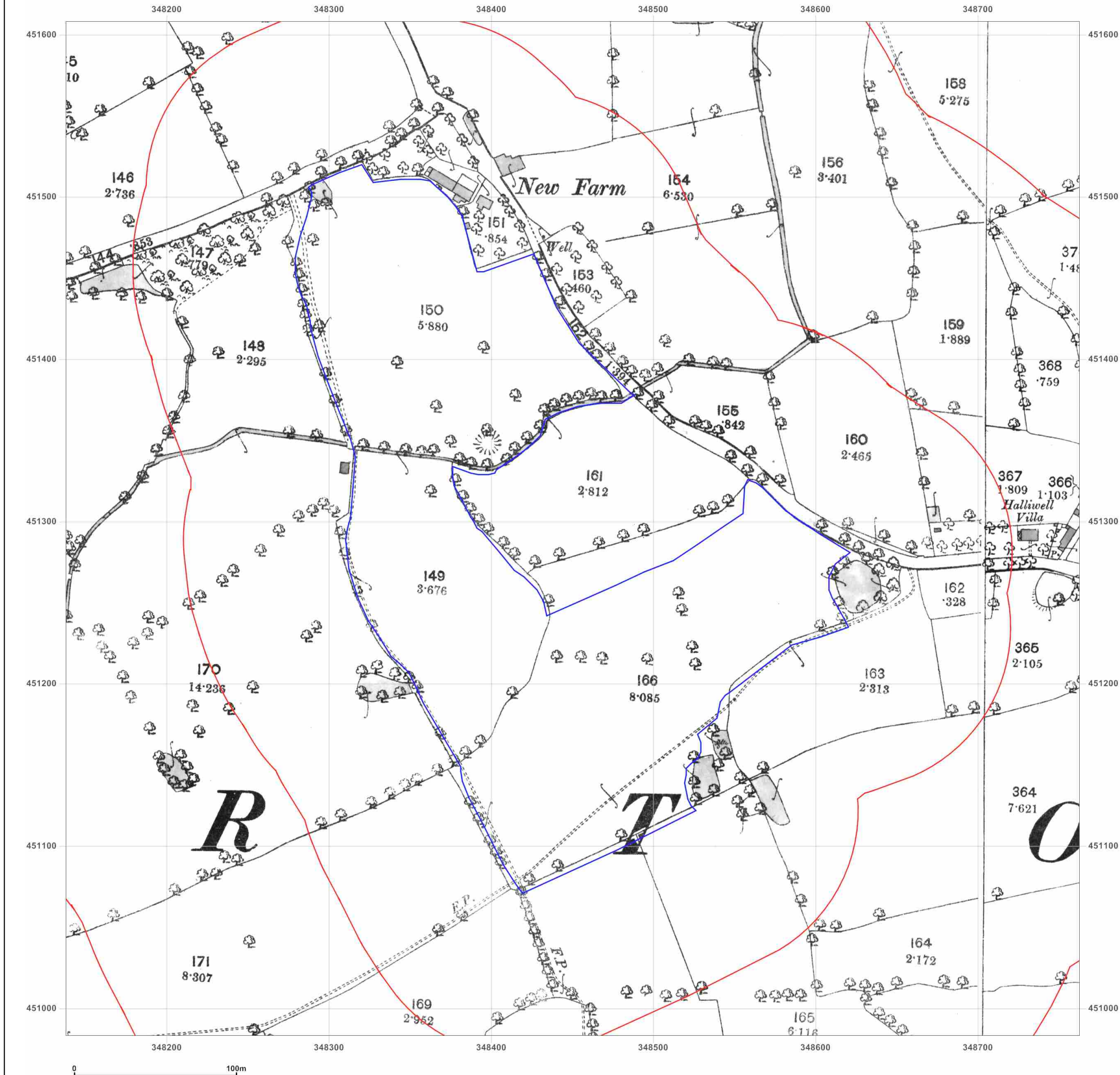
Client Ref: Graham_Anthony_Associates
Report Ref: GS-3257697
Grid Ref: 348450, 451296

Map Name: County Series

Map date: 1890

Scale: 1:2,500

Printed at: 1:2,500



Surveyed 1890
Revised 1890
Edition N/A
Copyright N/A
Levelled N/A

Surveyed 1890
Revised 1890
Edition N/A
Copyright N/A
Levelled N/A



Produced by
Groundsure Insights
T: 08444 159000
E: info@groundsure.com
W: www.groundsure.com

© Crown copyright and database rights 2015 Ordnance Survey 100035207

Production date: 24 August 2016

To view map legend click here [Legend](#)

Site Details:

CLIFTON HOUSE FARM,
CLIFTON HILL, PRESTON, PR3
0AR

Client Ref: Graham_Anthony_Associates
Report Ref: GS-3257697
Grid Ref: 348450, 451296

Map Name: County Series

Map date: 1912

Scale: 1:2,500

Printed at: 1:2,500



Surveyed 1912
Revised 1912
Edition N/A
Copyright N/A
Levelled N/A

Surveyed 1912
Revised 1912
Edition N/A
Copyright N/A
Levelled N/A

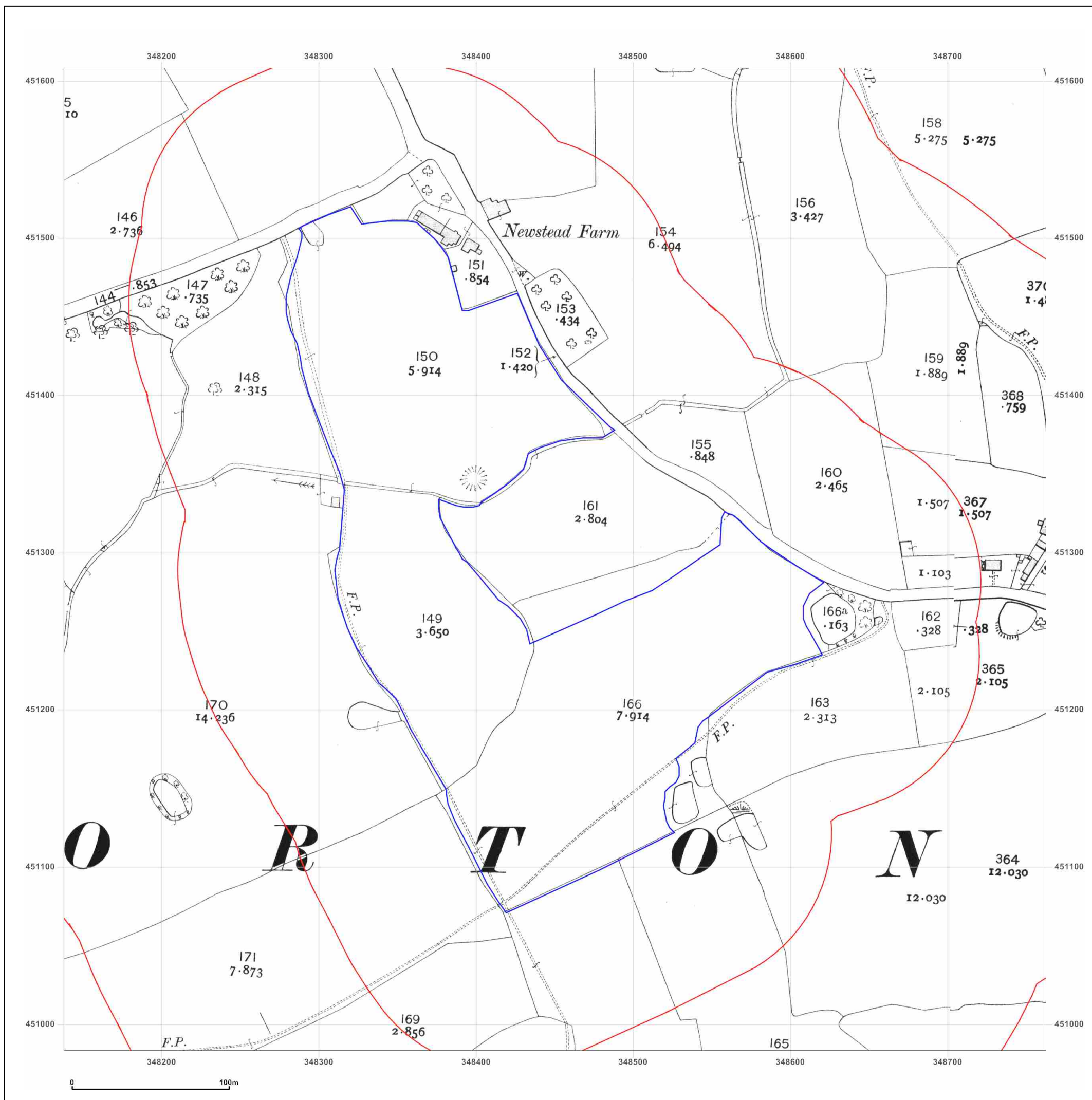


Produced by
Groundsure Insights
T: 08444 159000
E: info@groundsure.com
W: www.groundsure.com

© Crown copyright and database rights 2015 Ordnance Survey 100035207

Production date: 24 August 2016

To view map legend click here [Legend](#)



Site Details:

CLIFTON HOUSE FARM,
CLIFTON HILL, PRESTON, PR3
0AR

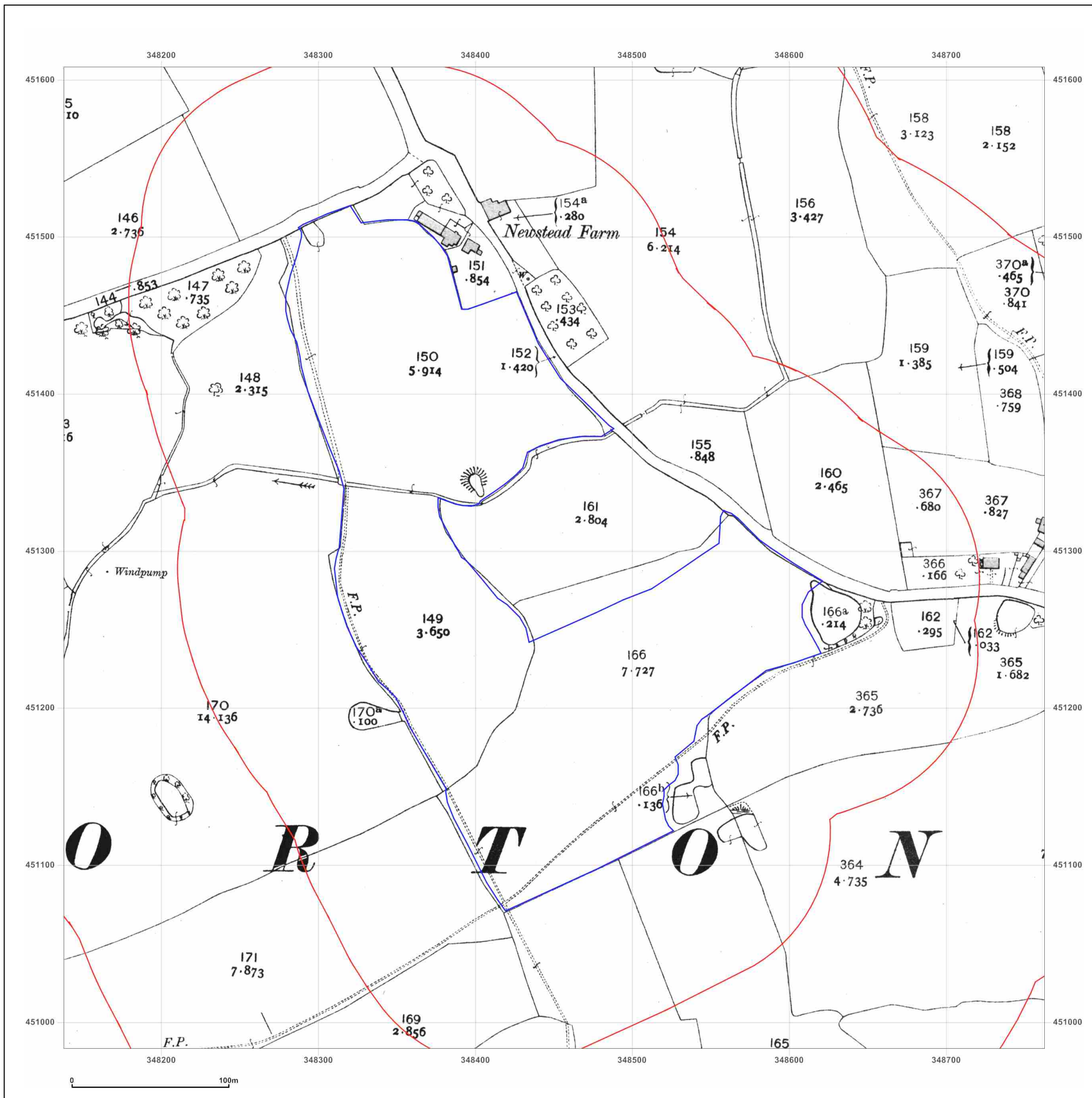
Client Ref: Graham_Anthony_Associates
Report Ref: GS-3257697
Grid Ref: 348450, 451296

Map Name: County Series

Map date: 1932

Scale: 1:2,500

Printed at: 1:2,500



Surveyed 1932
Revised 1932
Edition N/A
Copyright N/A
Levelled N/A

Surveyed 1932
Revised 1932
Edition N/A
Copyright N/A
Levelled N/A



Produced by
Groundsure Insights
T: 08444 159000
E: info@groundsure.com
W: www.groundsure.com

© Crown copyright and database rights 2015 Ordnance Survey 100035207

Production date: 24 August 2016

To view map legend click here [Legend](#)

Site Details:

CLIFTON HOUSE FARM,
CLIFTON HILL, PRESTON, PR3
0AR

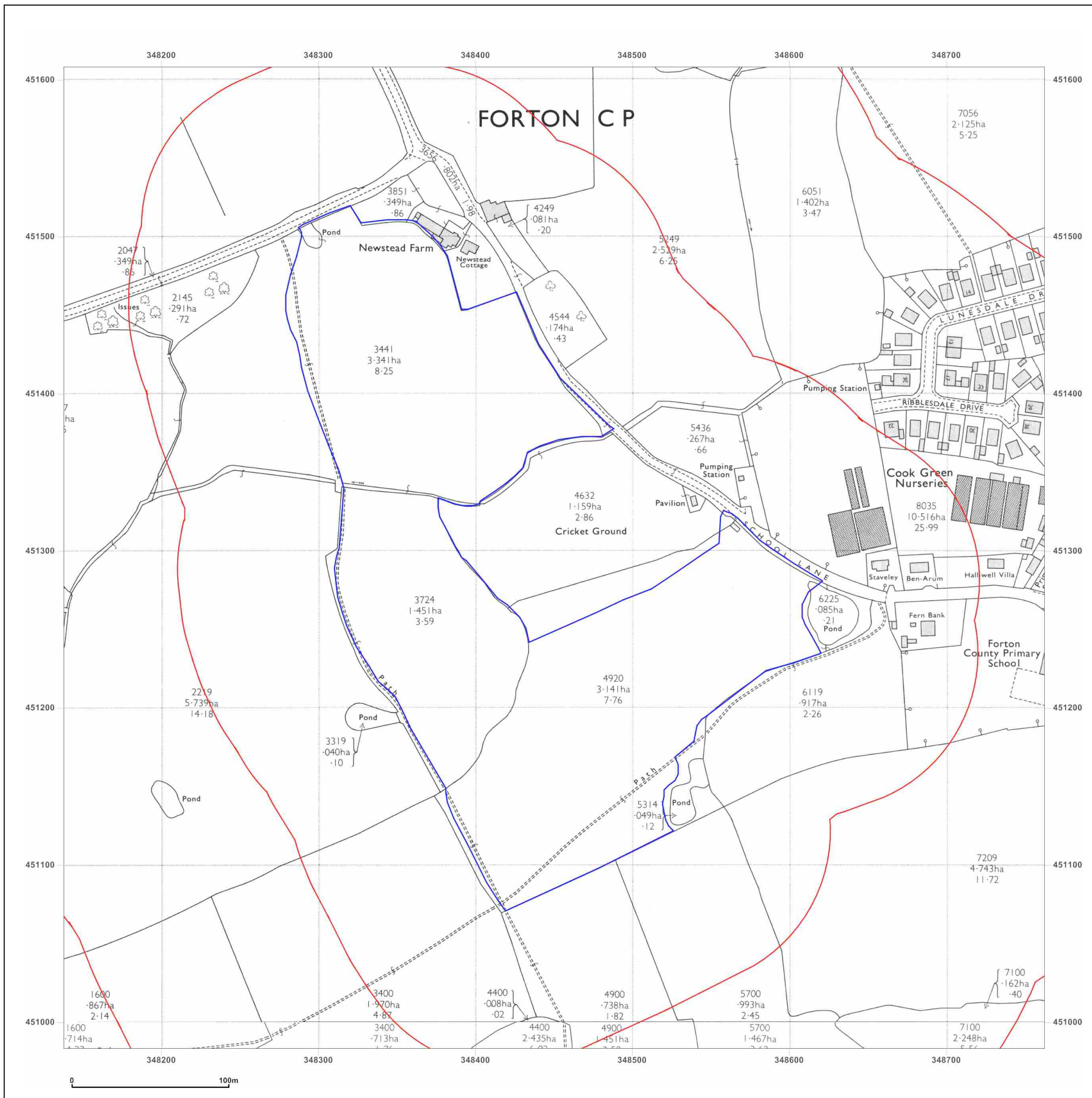
Client Ref: Graham_Anthony_Associates
Report Ref: GS-3257697
Grid Ref: 348450, 451296

Map Name: National Grid

Map date: 1970

Scale: 1:2,500

Printed at: 1:2,500



Surveyed 1970
Revised 1970
Edition N/A
Copyright 1971
Levelled 1961

Surveyed 1970
Revised 1970
Edition N/A
Copyright 1971
Levelled 1961



Produced by
Groundsure Insights
T: 08444 159000
E: info@groundsure.com
W: www.groundsure.com

© Crown copyright and database rights 2015 Ordnance Survey 100035207

Production date: 24 August 2016

To view map legend click here [Legend](#)

Site Details:

CLIFTON HOUSE FARM,
CLIFTON HILL, PRESTON, PR3
0AR

Client Ref: Graham_Anthony_Associates
Report Ref: GS-3257697
Grid Ref: 348450, 451296

Map Name: National Grid

Map date: 1994

Scale: 1:2,500

Printed at: 1:2,500



Surveyed 1994
Revised N/A
Edition N/A
Copyright 1994
Levelled N/A



Produced by
Groundsure Insights
T: 08444 159000
E: info@groundsure.com
W: www.groundsure.com

© Crown copyright and database rights 2015 Ordnance Survey 100035207

Production date: 24 August 2016

To view map legend click here [Legend](#)

