

GEA

London
Published 1895
Source map scale - 1:1,056

The 1895 issue of Ordnance Survey maps was issued for the first time in black and white. The map was first printed in 1895 and was reissued in 1945. The map was first printed in 1895 and was reissued in 1945. The map was first printed in 1895 and was reissued in 1945.

Please refer to the publication of *Historical Town Plans*, a complete historical gazetteer of the United Kingdom. On the *Historical Town Plans* page ([http://www.landmark.com](#)).

Map Name(s) and Date(s)

Map Name: 259389964_L1
Customer Ref: 252000
National Grid Reference: 521940, 160900
Site Area (ha): 0.22
Search Buffer (m): 100

Historical Town Plan - Segment A13

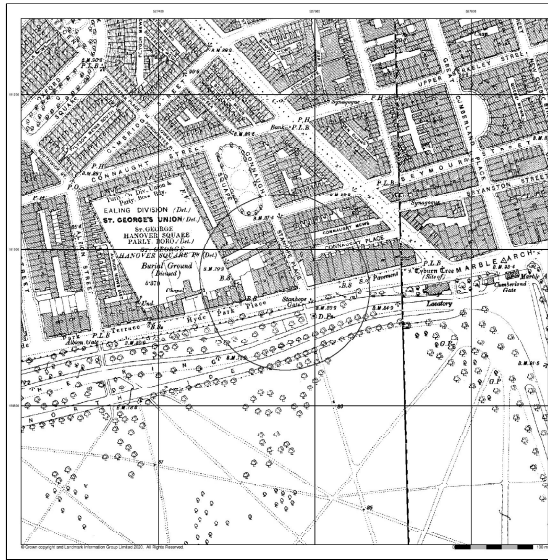
Order Details

Order Number: 259389964_L1
Customer Ref: 252000
National Grid Reference: 521940, 160900
Site Area (ha): 0.22
Search Buffer (m): 100
2, Hyde Park Place, LONDON, W2 2LH

Landmark

74, Hyde Park Place, London W2 2LH
020 7461 8000
www.landmark.com

A Landmark Information Group Service. V58.0 | 25/04/2025 | Page 2 of 5



GEA

London
Published 1896
Source map scale - 1:2,500

The 1896 issue of Ordnance Survey maps was issued for the first time in black and white. The map was first printed in 1896 and was reissued in 1945. The map was first printed in 1896 and was reissued in 1945. The map was first printed in 1896 and was reissued in 1945.

Please refer to the publication of *Historical Town Plans*, a complete historical gazetteer of the United Kingdom. On the *Historical Town Plans* page ([http://www.landmark.com](#)).

Map Name(s) and Date(s)

Map Name: 259389964_L1
Customer Ref: 252000
National Grid Reference: 521940, 160900
Site Area (ha): 0.22
Search Buffer (m): 100

Historical Map - Segment A13

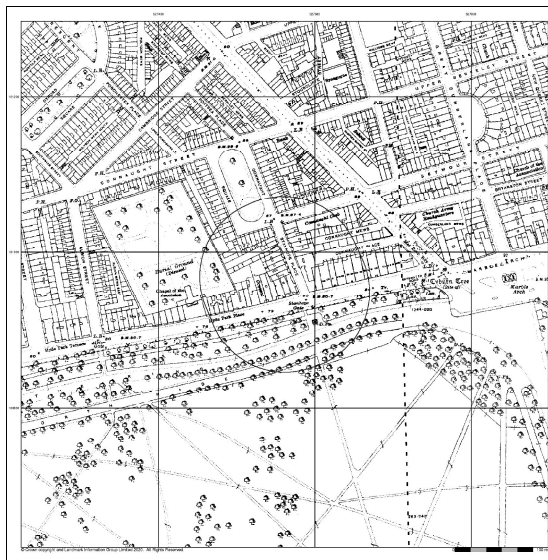
Order Details

Order Number: 259389964_L1
Customer Ref: 252000
National Grid Reference: 521940, 160900
Site Area (ha): 0.22
Search Buffer (m): 100
2, Hyde Park Place, LONDON, W2 2LH

Landmark

74, Hyde Park Place, London W2 2LH
020 7461 8000
www.landmark.com

A Landmark Information Group Service. V58.0 | 25/04/2025 | Page 2 of 5



GEA

London
Published 1916
Source map scale - 1:2,500

The 1916 issue of Ordnance Survey maps was issued for the first time in black and white. The map was first printed in 1916 and was reissued in 1945. The map was first printed in 1916 and was reissued in 1945. The map was first printed in 1916 and was reissued in 1945.

Please refer to the publication of *Historical Town Plans*, a complete historical gazetteer of the United Kingdom. On the *Historical Town Plans* page ([http://www.landmark.com](#)).

Map Name(s) and Date(s)

Map Name: 259389964_L1
Customer Ref: 252000
National Grid Reference: 521940, 160900
Site Area (ha): 0.22
Search Buffer (m): 100

Historical Map - Segment A13

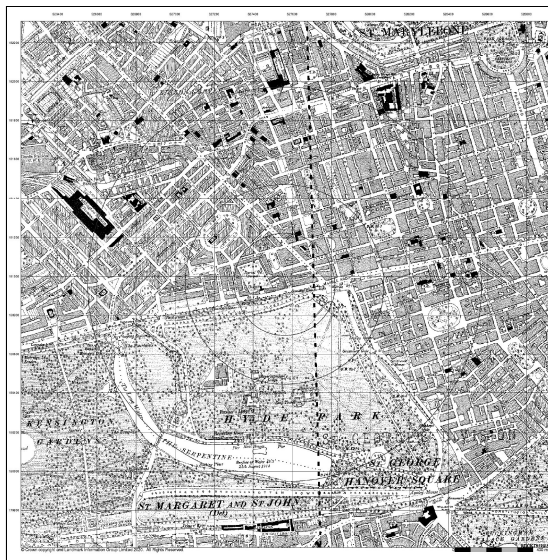
Order Details

Order Number: 259389964_L1
Customer Ref: 252000
National Grid Reference: 521940, 160900
Site Area (ha): 0.22
Search Buffer (m): 100
2, Hyde Park Place, LONDON, W2 2LH

Landmark

74, Hyde Park Place, London W2 2LH
020 7461 8000
www.landmark.com

A Landmark Information Group Service. V58.0 | 25/04/2025 | Page 2 of 5



GEA

London
Published 1920
Source map scale - 1:10,560

The 1920 issue of Ordnance Survey maps was issued for the first time in black and white. The map was first printed in 1920 and was reissued in 1945. The map was first printed in 1920 and was reissued in 1945. The map was first printed in 1920 and was reissued in 1945.

Please refer to the publication of *Historical Town Plans*, a complete historical gazetteer of the United Kingdom. On the *Historical Town Plans* page ([http://www.landmark.com](#)).

Map Name(s) and Date(s)

Map Name: 259389964_L1
Customer Ref: 252000
National Grid Reference: 521940, 160900
Site Area (ha): 0.22
Search Buffer (m): 100

Historical Map - Slice A

Order Details

Order Number: 259389964_L1
Customer Ref: 252000
National Grid Reference: 521940, 160900
Site Area (ha): 0.22
Search Buffer (m): 100
2, Hyde Park Place, LONDON, W2 2LH

Landmark

74, Hyde Park Place, London W2 2LH
020 7461 8000
www.landmark.com

A Landmark Information Group Service. V58.0 | 25/04/2025 | Page 2 of 5