

GEA

**Ordnance Survey Plan
Published 1954**
Source map scale - 1:2,500

The Ordnance Survey plan is reproduced from the original master plan, which is the property of the Ordnance Survey, London. The Ordnance Survey plan is reproduced from the original master plan, which is the property of the Ordnance Survey, London. The Ordnance Survey plan is reproduced from the original master plan, which is the property of the Ordnance Survey, London.

Map Name(s) and Date(s)

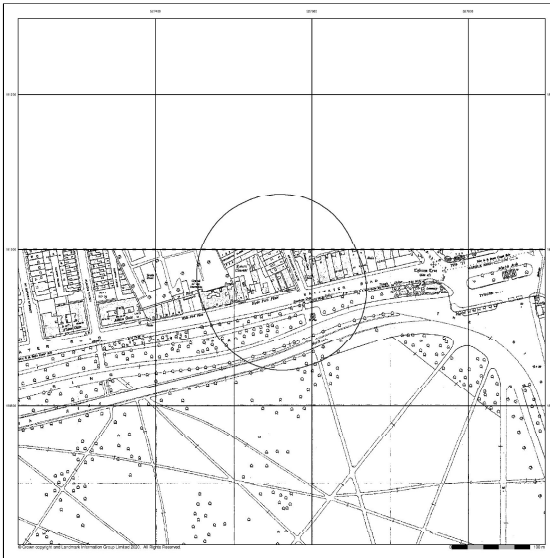
Historical Map - Segment A13

Order Details
Order Number: 356389894_L1
Customer Ref: 202000
National Grid Reference: 527590, 160960
Scale: A
Site Area (Ha): 0.22
Search Buffer (m): 100

Site Details
2, Hyde Park Place, LONDON, W2 2LH

Landmark
1:4
© Crown Copyright 2020
© Ordnance Survey 2020
All Rights Reserved

© Landmark Environmental Group Service - VEG2 - 22/04/2023 - Page 6 of 16



GEA

**Additional SLMs
Published 1954**
Source map scale - 1:2,500

The Ordnance Survey plan is reproduced from the original master plan, which is the property of the Ordnance Survey, London. The Ordnance Survey plan is reproduced from the original master plan, which is the property of the Ordnance Survey, London. The Ordnance Survey plan is reproduced from the original master plan, which is the property of the Ordnance Survey, London.

Map Name(s) and Date(s)

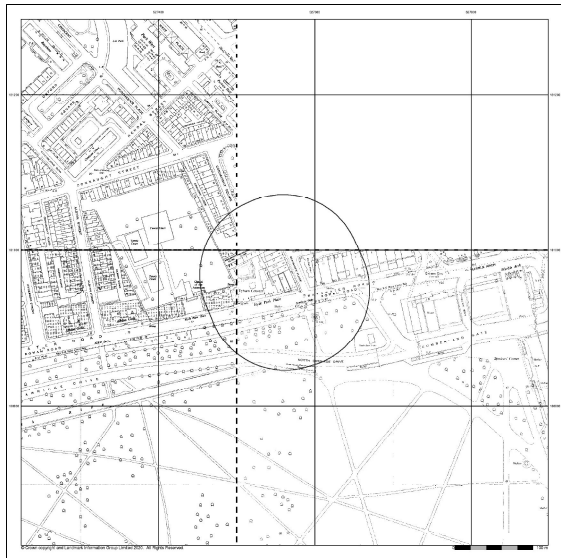
Historical Map - Segment A13

Order Details
Order Number: 356389894_L1
Customer Ref: 202000
National Grid Reference: 527590, 160960
Scale: A
Site Area (Ha): 0.22
Search Buffer (m): 100

Site Details
2, Hyde Park Place, LONDON, W2 2LH

Landmark
1:4
© Crown Copyright 2020
© Ordnance Survey 2020
All Rights Reserved

© Landmark Environmental Group Service - VEG2 - 22/04/2023 - Page 6 of 16



GEA

**Ordnance Survey Plan
Published 1964 - 1969**
Source map scale - 1:1,250

The Ordnance Survey plan is reproduced from the original master plan, which is the property of the Ordnance Survey, London. The Ordnance Survey plan is reproduced from the original master plan, which is the property of the Ordnance Survey, London. The Ordnance Survey plan is reproduced from the original master plan, which is the property of the Ordnance Survey, London.

Map Name(s) and Date(s)

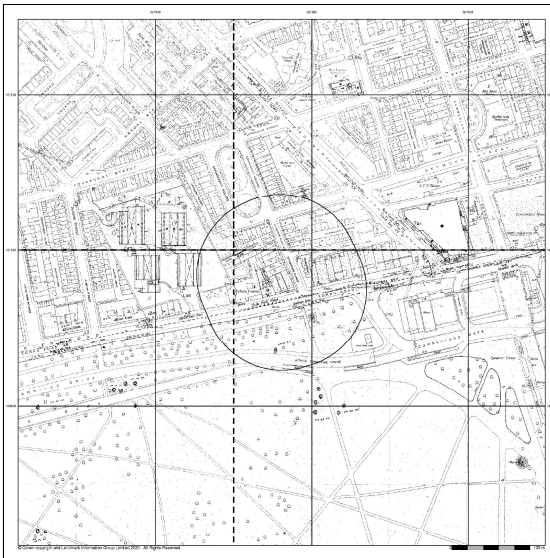
Historical Map - Segment A13

Order Details
Order Number: 356389894_L1
Customer Ref: 202000
National Grid Reference: 527590, 160960
Scale: A
Site Area (Ha): 0.22
Search Buffer (m): 100

Site Details
2, Hyde Park Place, LONDON, W2 2LH

Landmark
1:4
© Crown Copyright 2020
© Ordnance Survey 2020
All Rights Reserved

© Landmark Environmental Group Service - VEG2 - 22/04/2023 - Page 6 of 16



GEA

**Supply of Unpublished Survey Information
Published 1973**
Source map scale - 1:1,250

The Ordnance Survey plan is reproduced from the original master plan, which is the property of the Ordnance Survey, London. The Ordnance Survey plan is reproduced from the original master plan, which is the property of the Ordnance Survey, London. The Ordnance Survey plan is reproduced from the original master plan, which is the property of the Ordnance Survey, London.

Map Name(s) and Date(s)

Historical Map - Segment A13

Order Details
Order Number: 356389894_L1
Customer Ref: 202000
National Grid Reference: 527590, 160960
Scale: A
Site Area (Ha): 0.22
Search Buffer (m): 100

Site Details
2, Hyde Park Place, LONDON, W2 2LH

Landmark
1:4
© Crown Copyright 2020
© Ordnance Survey 2020
All Rights Reserved

© Landmark Environmental Group Service - VEG2 - 22/04/2023 - Page 6 of 16