GEA

Ordnance Survey Plan
Published 1974 - 1976
Source map scale - 1:1,250

The historical maps shown are reproduced from maps predominantly made available to the public by the Ordnance Survey between the years of 1854 - 1996. The 1:1,250 scale was adopted for mapping urban areas and by 1866 it covered the whole of what were considered to be the populated parts of Great Britain. The published date given refers to when some or all of the surveyed data, before 1936, all OS maps were based on the Cassini Projection with independent surveys of a small county or group of counties, giving rise to significant inaccuracies in outlying areas.

Map Name(s) and Date(s)

Historical Map - Segment A13

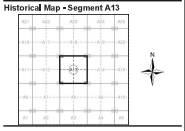

Order Details

Order Number: 258389684_1_1
Customer Ref: J20200
National Grid Reference: 527560, 180960
Slice: A
Site Area (Ha): 0.02
Search Buffer (m): 100

Site Details

2, Hyde Park Place, LONDON, W2 2LH

Landmark INFORMATION GROUP
Tel 0844 844 9952
Fax 0844 844 9951
Web www.envirocheck.co.uk

© Crown copyright and Landmark Information Group Limited 2020. All Rights Reserved

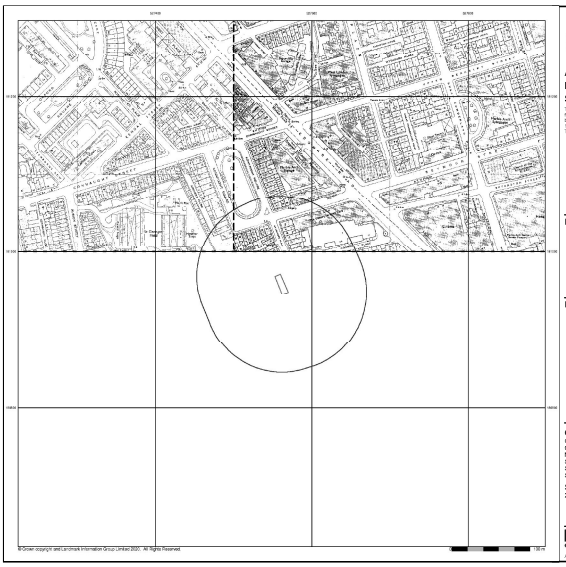

GEA

Additional SIMs
Published 1986
Source map scale - 1:1,250

The SIM cards (Ordnance Survey's Survey of Information on Microfilm) are based on the Ordnance Survey's Large Scale National Grid Data. Updates in between the main editions are semi-was updated. They date from 1987 to 1994, and contain detailed information on buildings, roads and features. These maps were produced at both 1:1,250 and 1:1,250 scale.

Map Name(s) and Date(s)

Historical Map - Segment A13

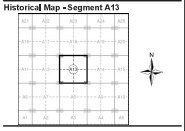

Order Details

Order Number: 258389684_1_1
Customer Ref: J20200
National Grid Reference: 527560, 180960
Slice: A
Site Area (Ha): 0.02
Search Buffer (m): 100

Site Details

2, Hyde Park Place, LONDON, W2 2LH

Landmark INFORMATION GROUP
Tel 0844 844 9952
Fax 0844 844 9951
Web www.envirocheck.co.uk

© Crown copyright and Landmark Information Group Limited 2020. All Rights Reserved

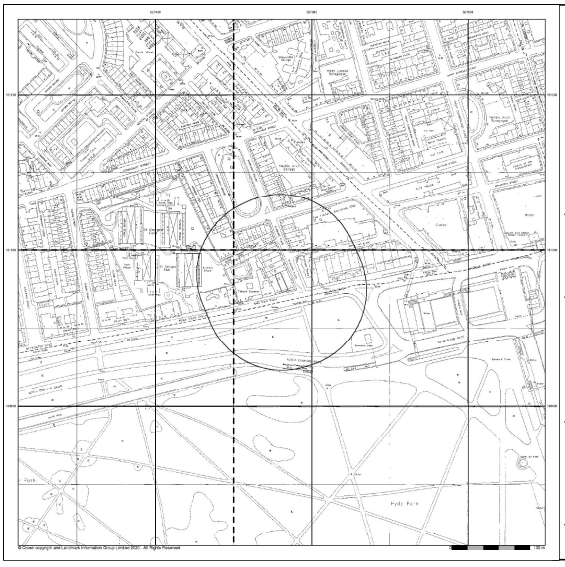

GEA

Large-Scale National Grid Data
Published 1991
Source map scale - 1:1,250

Large Scale National Grid Data supersedes the series Ordnance Survey's Survey of Information on Microfilm in 1992, and continued to be produced in digital format. Updates are based on a combination of digitising and re-provide detailed information on buildings, roads, but tend to include topographic features such as vegetation. These maps were produced at both 1:1,250 and 1:1,250 scale.

Map Name(s) and Date(s)

Historical Map - Segment A13

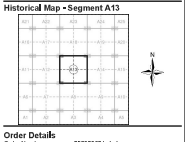

Order Details

Order Number: 258389684_1_1
Customer Ref: J20200
National Grid Reference: 527560, 180960
Slice: A
Site Area (Ha): 0.02
Search Buffer (m): 100

Site Details

2, Hyde Park Place, LONDON, W2 2LH

Landmark INFORMATION GROUP
Tel 0844 844 9952
Fax 0844 844 9951
Web www.envirocheck.co.uk

© Crown copyright and Landmark Information Group Limited 2020. All Rights Reserved

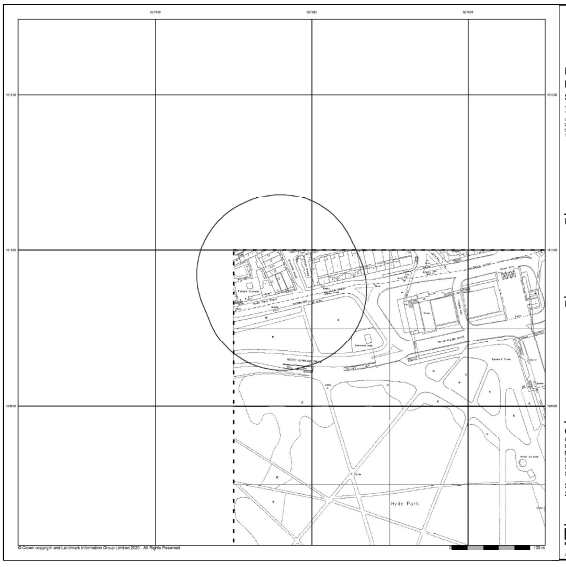

GEA

Large-Scale National Grid Data
Published 1991
Source map scale - 1:1,250

Large Scale National Grid Data supersedes the series Ordnance Survey's Survey of Information on Microfilm in 1992, and continued to be produced in digital format. Updates are based on a combination of digitising and re-provide detailed information on buildings, roads, but tend to include topographic features such as vegetation. These maps were produced at both 1:1,250 and 1:1,250 scale.

Map Name(s) and Date(s)

Historical Map - Segment A13

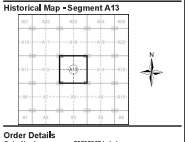

Order Details

Order Number: 258389684_1_1
Customer Ref: J20200
National Grid Reference: 527560, 180960
Slice: A
Site Area (Ha): 0.02
Search Buffer (m): 100

Site Details

2, Hyde Park Place, LONDON, W2 2LH

Landmark INFORMATION GROUP
Tel 0844 844 9952
Fax 0844 844 9951
Web www.envirocheck.co.uk

© Crown copyright and Landmark Information Group Limited 2020. All Rights Reserved