FRONT ELEVATION

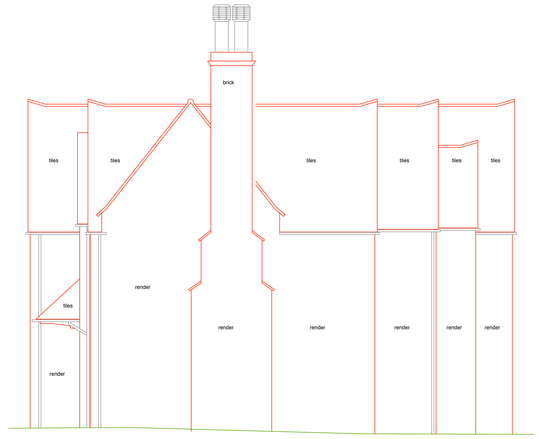

SIDE ELEVATION

REAR ELEVATION

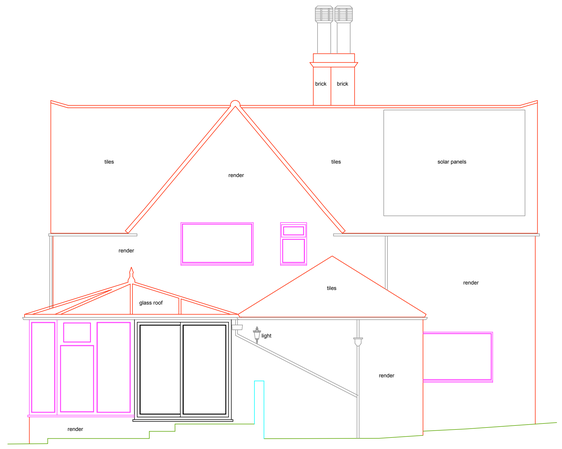

SIDE ELEVATION

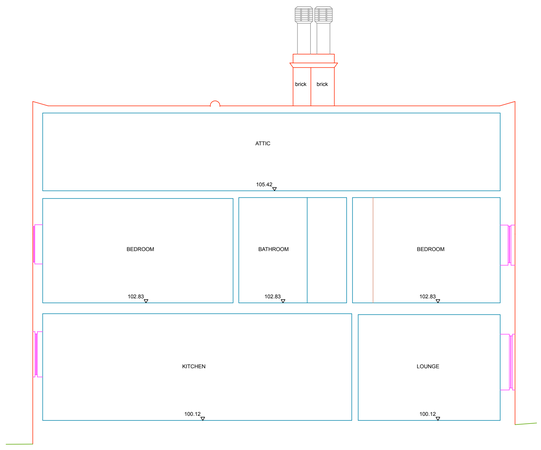

SECTION A-A

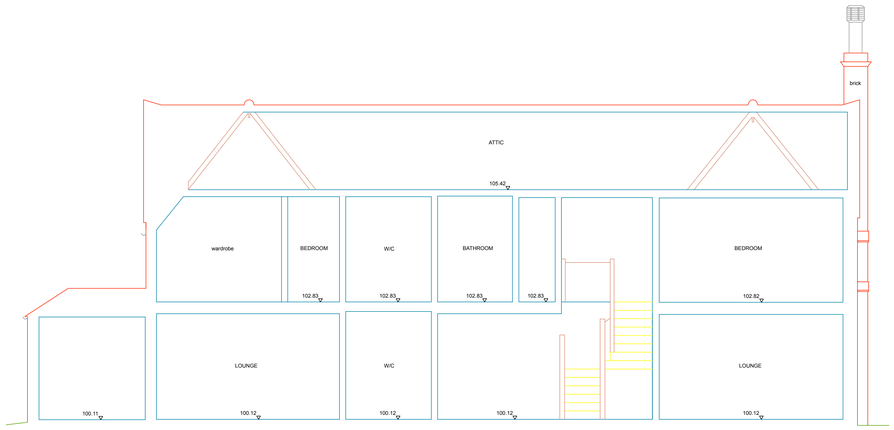

SECTION B-B



Scale = 1 : 50

NOTES

ALL LEVELS ARE IN METRES RELATED TO AN ASSUMED DATUM LOCATED ON INSPECTION COVER IN FRONT OF HOUSE AS SHOWN (VALUE 100.00m).

THE COORDINATE GRID IS BASED ON ASSUMED VALUES.

OVERHEAD CABLES WILL BE SHOWN INDICATIVELY AND ARE SUBJECT TO SEASONAL VARIATION. THESE WILL BE MEASURED USING REMOTE METHODS.

TREE SPECIES SHOULD ALWAYS BE CONFIRMED BY A TREE SPECIALIST.

SERVICE COVERS WILL BE LIFTED AND DETAIL SHOWN WHERE POSSIBLE. ALL INFORMATION WILL BE TAKEN FROM SURFACE LEVEL ONLY.

DAMAGED COVERS OR THOSE WITHIN HIGHWAYS WILL NOT BE LIFTED. INFORMATION MAY BE OMITTED DUE TO OBSTRUCTIONS AT TIME OF SURVEY.

LEGEND

TOPOGRAPHICAL SURVEY KEY:-

osbm	ORDANANCE SURVEY BENCH MARK	fh	FIRE HYDRANT
tbm	TEMPORARY BENCH MARK	g	GULLY
ff	FINISHED FLOOR LEVEL	ge	GUIDING EYE
th	THRESHOLD LEVEL	bt	BRITISH TELECOM
mh	MANHOLE COVER	catv	CABLE TELEVISION
rsc	ROAD SAFETY CAMERA	phone	PHONE BOX
cl	COVER LEVEL	bk	BRICK
il	INVERT LEVEL	flb	FLOWER BED
cref	CEILING LEVEL	fb	FOOT BRIDGE
bl	BED LEVEL	tow	TOP OF WALL
Ø	PIPE DIAMETER	tof	TOP OF FENCE
ucm	UNABLE TO LIFT CHAMBER	tos	TOP OF SHED
ull	UNABLE TO LIFT	ep	ELECTRICITY POLE
d-chan	DRAINAGE CHANNEL	tp	TELEGRAPH POLE
rwp	RAIN WATER PIPE	ts	TRAFFIC SIGN
rwp	RAIN WATER PIPE	tls	TRAFFIC SIGNAL
svp	SOIL VENT PIPE	rs	ROAD SIGN
cw	COLD WATER	ns	NOTICE SIGN
wp	WASTE PIPE	nb	NOTICE BOARD
cr	CABLE RISER	bol	BOLLARD
sv	STOP VALVE	cb	CHALK BOARD
sv	STOP VALVE	c/l	CHAINLINK
gv	GAS VALVE	p/l	POST & RAIL
wm	WATER METER	p/w	POST & WIRE
		or	IRON RAILING

MEASURED BUILDING SURVEY KEY:-

	ROOM HEIGHT		switch
	ROOF SLOPE (DOWN)		double switch
h.	FLOOR TO SILL		socket
sh.	SILL TO HEAD		
dh.	FLOOR TO HEAD		double socket
dh.	DOOR HEIGHT		
u/s	UNDERSIDE		thermostat
o/s	OVERSIDE		
s/c	SUSPENDED CEILING		telephone socket
rl	ROOFLIGHT		
d.	DOOR		tv socket
sd	SLIDING DOOR		
fb	FLOORBOARDS		fuse
cupb	CUPBOARD		
el	ELECTRICS		
	RADIATOR		
ht	HEATER		
hwt.	HOT WATER TANK		

STATION COORDINATES

STATION	EASTINGS	NORTHINGS	LEVEL	REMARKS

REVISIONS

SITE:	WESTMORLAND, KINGSMEAD, PAINSWICK, GL6 6US		
CLIENT:	RL:A ARCHITECTS		
REF:	4106REV-A/3	DATE:	AUGUST 2020
SCALE:	1:50@A0	SURVEYOR:	GW/MB

COMPANY NUMBER: 7846319
REGISTERED OFFICE: 9 CLARENDON PLACE, LEAMINGTON SPA, WARWICKSHIRE CV32 5QL
PHONE: 01926 313419 WEBSITE: www.targetsurveys.co.uk EMAIL: mail@targetsurveys.co.uk

© COPYRIGHT TARGET SURVEYS LIMITED