


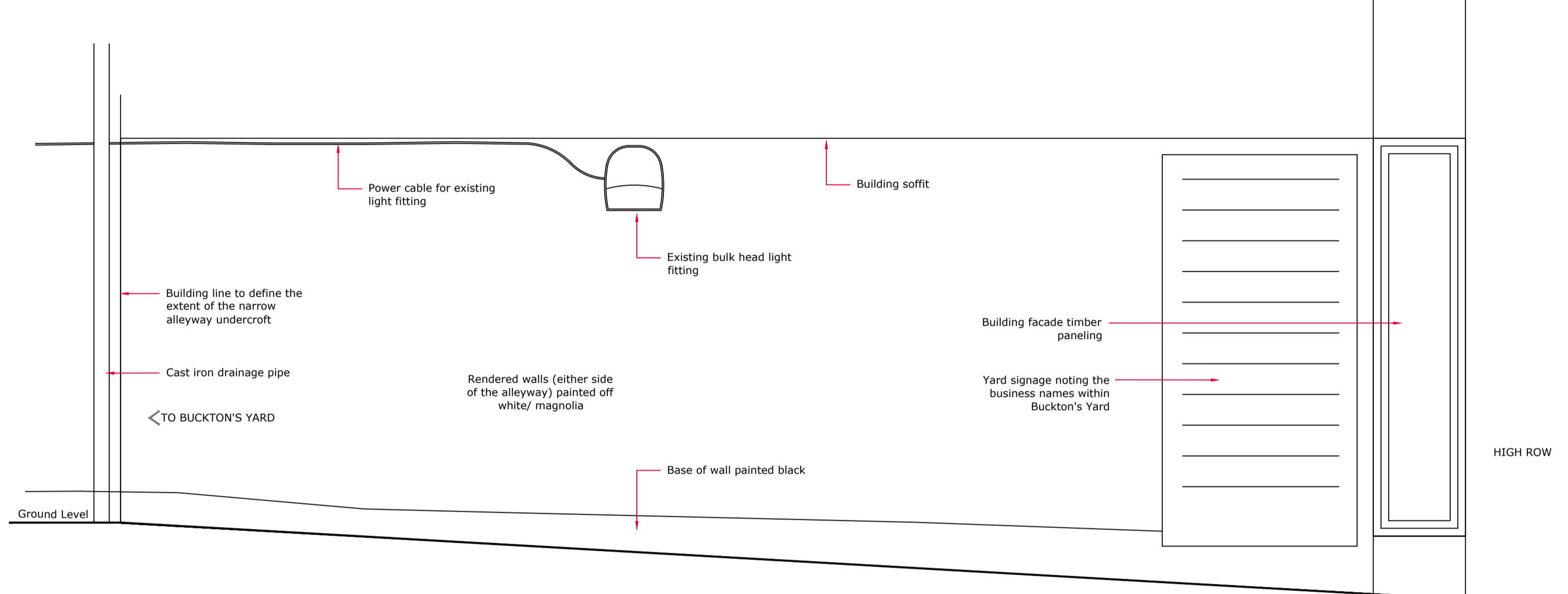

LOCATION PLAN - ALLEYWAY ENTRANCES FROM HIGH ROW TO CLARK'S AND BUCKTON'S YARDS
1:250 @ A1



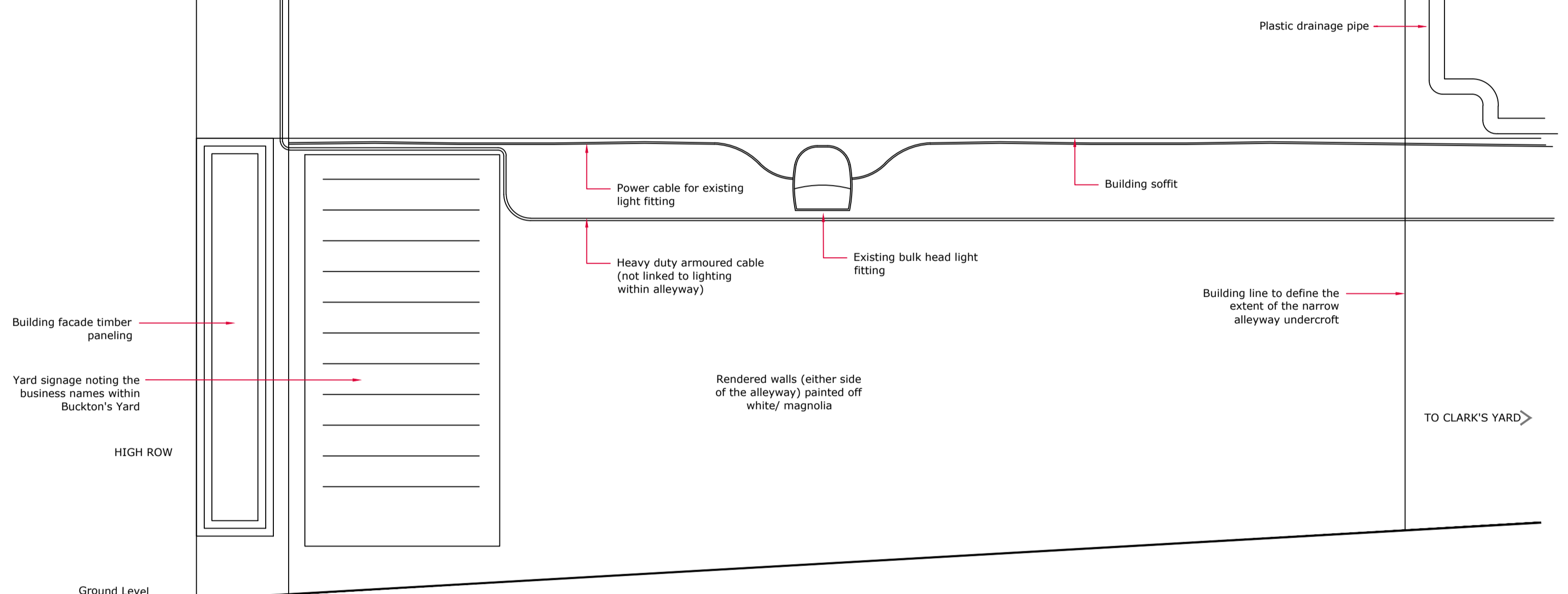
PHOTOS (EXISTING) - CLARK'S YARD ALLEYWAY ENTRANCE FROM HIGH ROW
NTS @ A1



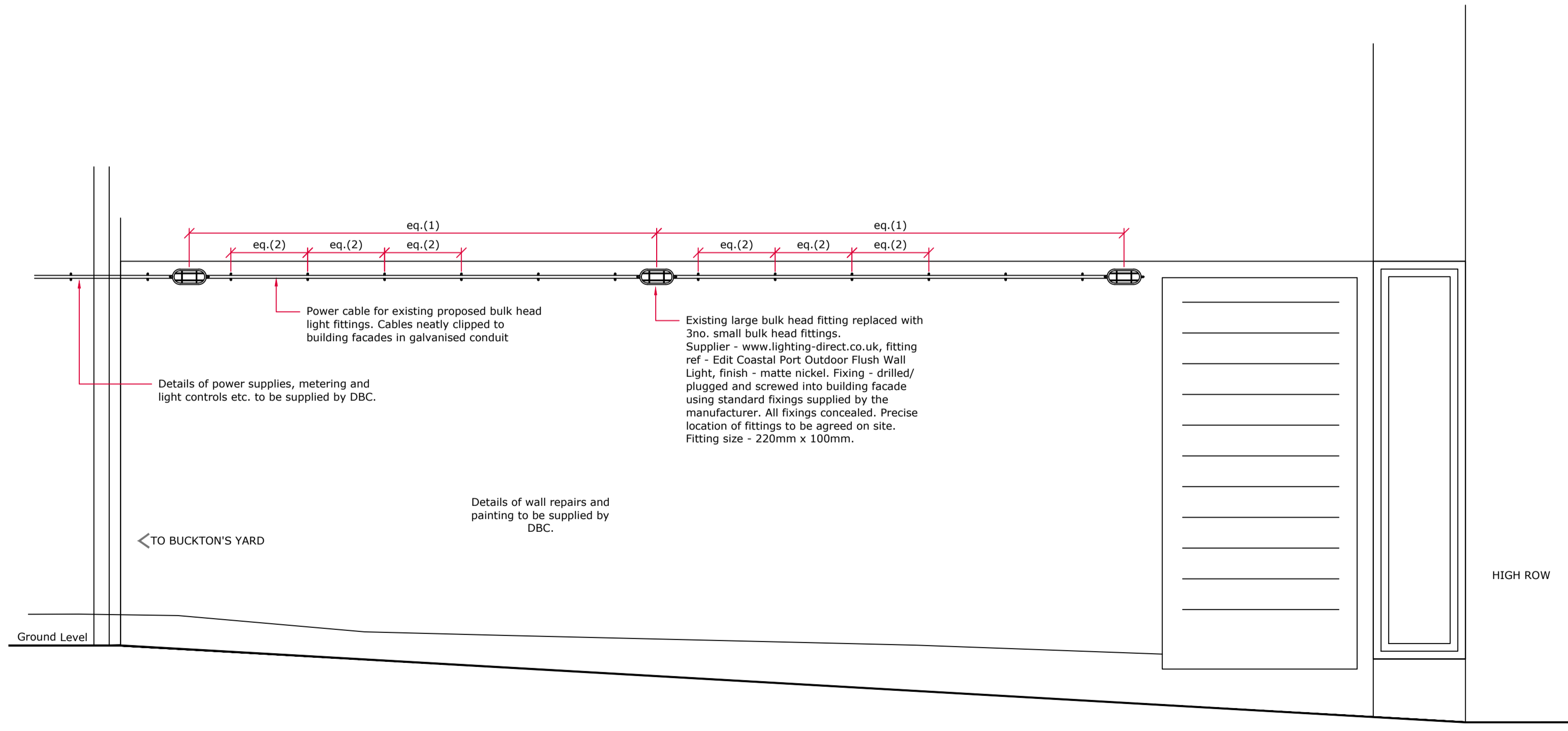
PHOTOS (EXISTING) - BUCKTON'S YARD ALLEYWAY ENTRANCE FROM HIGH ROW
NTS @ A1



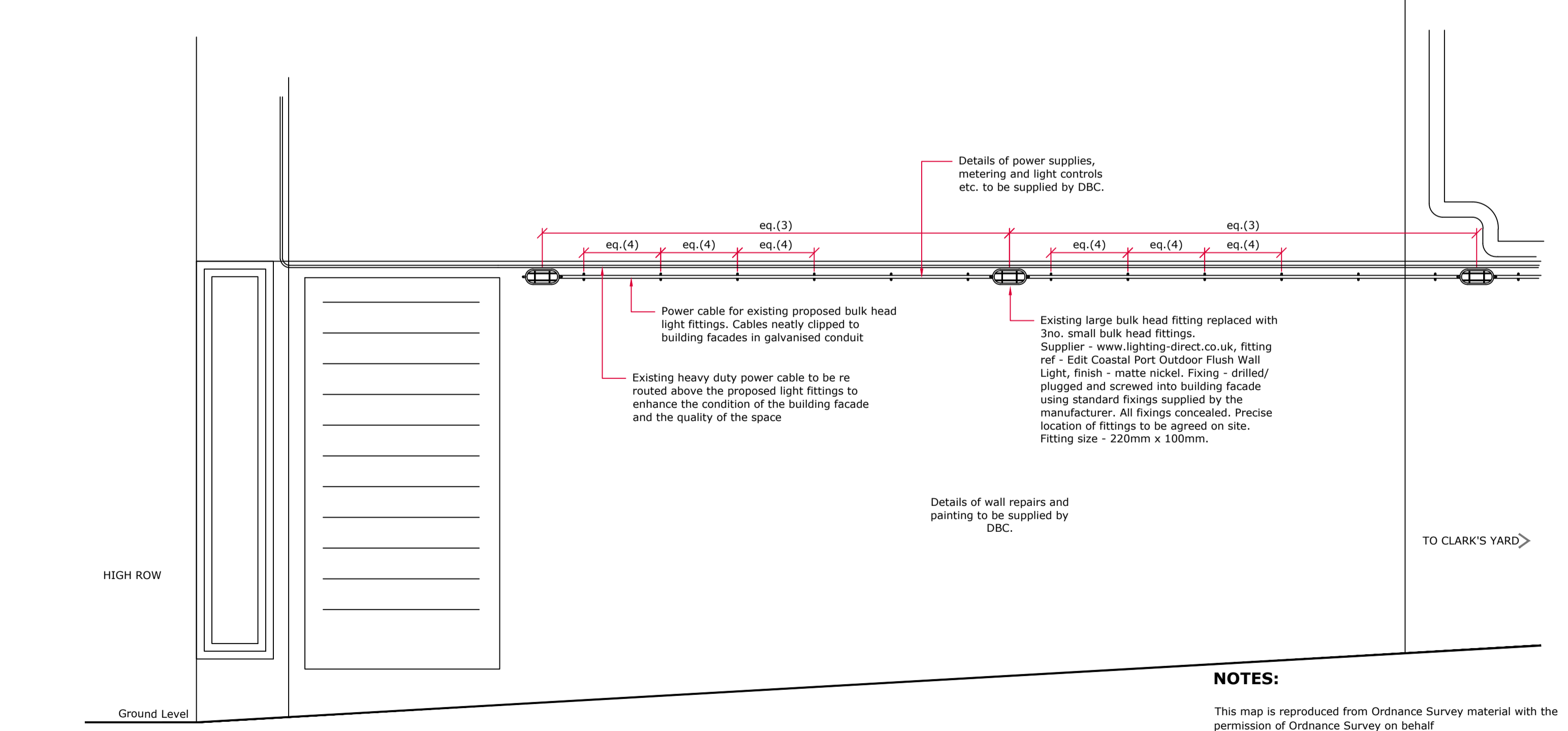
ELEVATION - A-A' - EXISTING CONDITION ALLEYWAY ENTRANCE - BUCKTON'S YARD
1:25 @ A1



ELEVATION - B-B' - EXISTING CONDITION ALLEYWAY ENTRANCE - CLARK'S YARD
1:25 @ A1



ELEVATION - A-A' - PROPOSED ALLEYWAY ENTRANCE LIGHTING - BUCKTON'S YARD
1:25 @ A1




ELEVATION - B-B' - PROPOSED ALLEYWAY ENTRANCE LIGHTING - CLARK'S YARD
1:25 @ A1

NOTES:
This map is reproduced from Ordnance Survey material with the permission of Ordnance Survey on behalf of the Controller of Her Majesty's Stationery Office. © Crown copyright.
Unauthorised production infringes Crown copyright and may lead to prosecution or civil proceedings. Licence Number 100023728. 2010

Rev	Description	By	Chk	Date
--	Initial issue - issued for listed building consent application.	CS	LHA	22.12.20

NOTES - IF IN DOUBT, ASK
1. All dimensions are in millimetres.
2. All levels are shown in metres Above Ordnance Datum (AOD).
3. All levels and dimensions are to be checked on site by the site manager/contractor prior to commencing any works or ordering any materials.
4. This drawing is to be viewed in conjunction with all other detailed drawings and specifications from all members of the design team.
5. Any conflicts/discrepancies are to be highlighted to Southern Green prior to commencing works or ordering any materials.

CDM - SAFETY, HEALTH & ENVIRONMENTAL INFORMATION
Principal Designer: Darlington Borough Council
In addition to the hazards/risks normally associated with the types of work detailed on this drawing, note the following project specific risks which require attention/ mitigation by the contractor undertaking the works:
Construction: Unidentified services, wall and paving condition/ structural integrity unknown, paving foundation build up unknown, manual lifting.
Maintenance/ Cleaning: None
Decommissioning/ Demolition: As Construction
It is assumed that all works will be carried out by a competent contractor, working where appropriate, to their own approved method statement. This is not an exhaustive list and reference must be made to the Construction Phase Plan or Health and Safety File and any additional Risk Assessment documents available.



1233_PROJECT DARLING PHASE 1		Darlington Borough Council	
Feature Detail		Yard Alleyway Entrances Off High Row	
1233_313	Rev -	Drawing Issue Status	
As Shown @ A1	03.12.20	DL3 7QH	<input type="checkbox"/> Comment/ Approval <input type="checkbox"/> Contract <input type="checkbox"/> Costing <input type="checkbox"/> Construction <input checked="" type="checkbox"/> Planning <input type="checkbox"/> Record Dwg <input type="checkbox"/> Tender <input type="checkbox"/> BIM
© Copyright and all intellectual property rights remain vested in Southern Green Ltd		0191 440 0034 www.southerngreen.co.uk studio@southerngreen.co.uk	