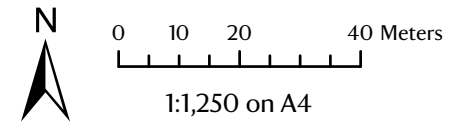






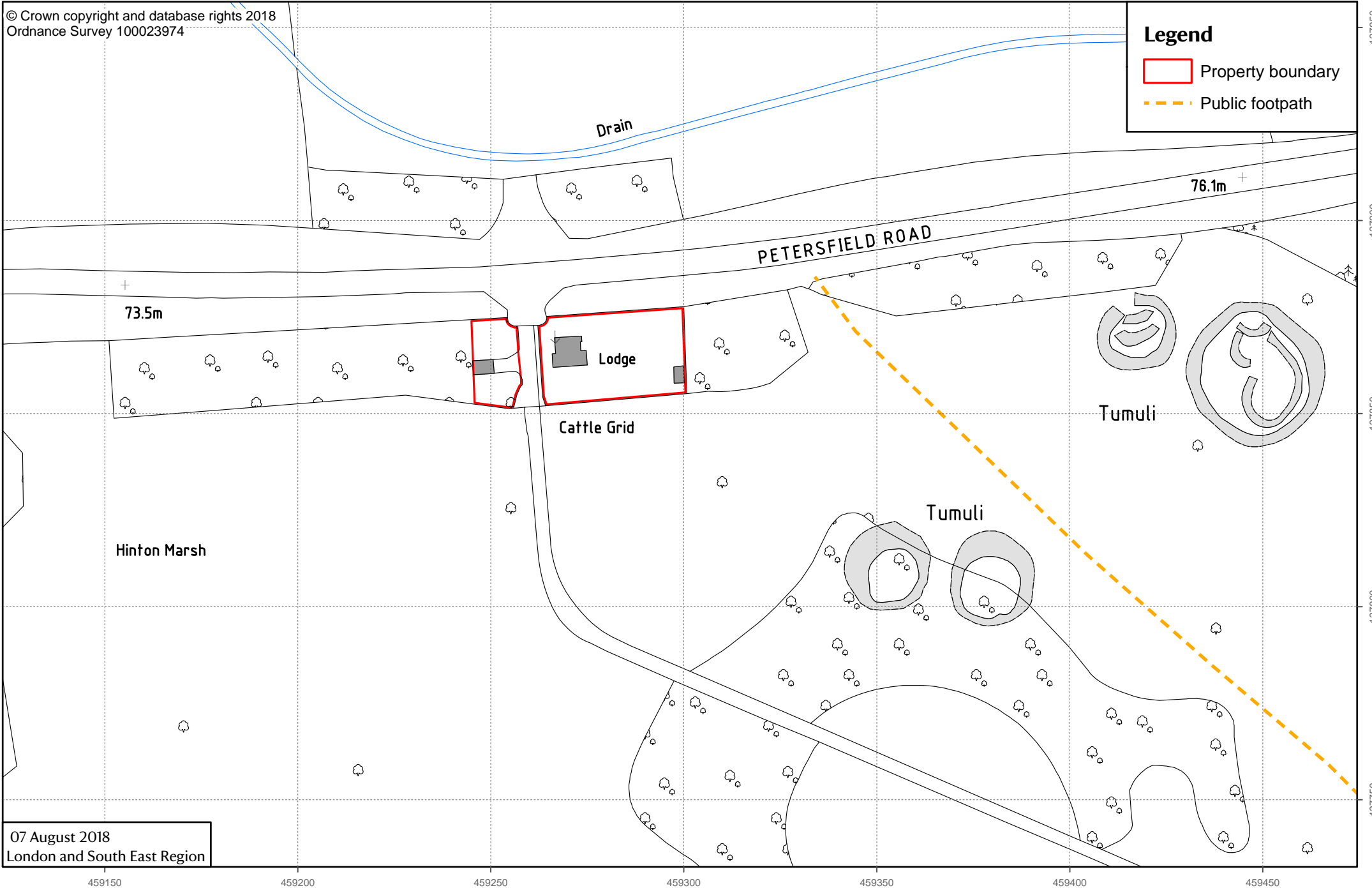
The Lodge, Hinton Ampner Location Plan



© Crown copyright and database rights 2018
Ordnance Survey 100023974

Legend

-  Property boundary
-  Public footpath



07 August 2018
London and South East Region

459150 459200 459250 459300 459350 459400 459450

127950
127900
127850
127800
127750