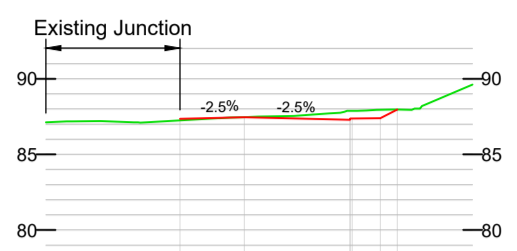
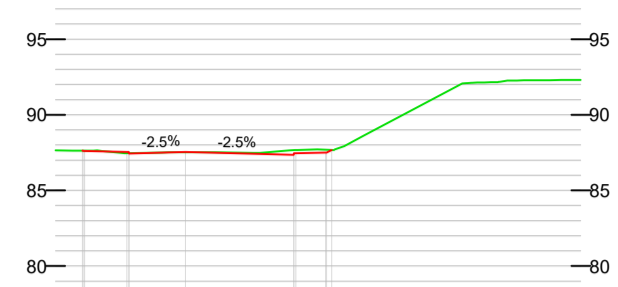


ERR - EASTWEST CROSS-SECTIONS



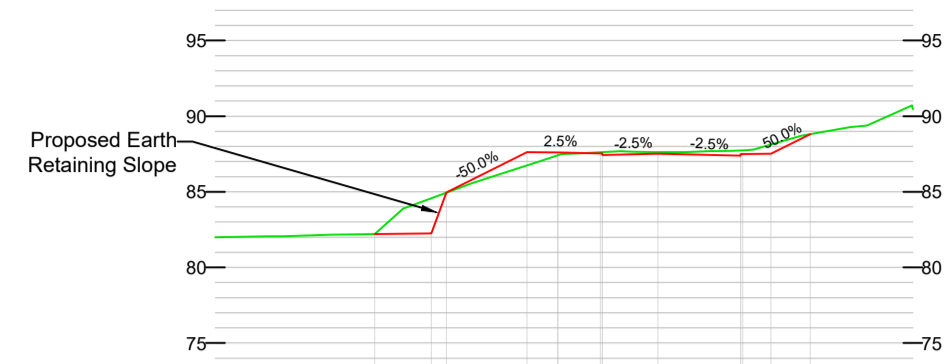
Proposed Levels	87.35
Existing Levels	87.20, 87.11, 87.45
Offset	-5.00, 0.00, 5.00, 10.00

Chainage 50.000



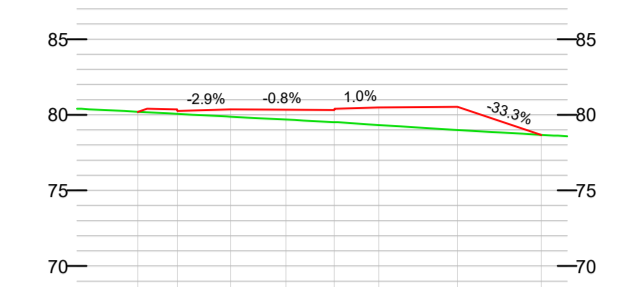
Proposed Levels	87.53, 87.44
Existing Levels	87.45, 87.51, 87.47, 87.35, 87.06, 92.07, 92.25
Offset	0.00, 5.00, 10.00, 15.00, 20.00

Chainage 100.000



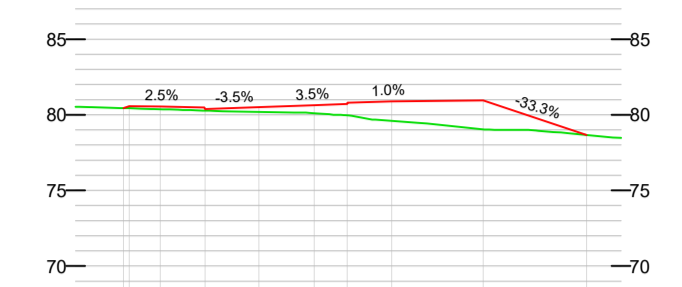
Proposed Levels	82.25, 84.95, 87.62, 87.60, 87.43, 87.52, 87.39, 87.51, 88.70, 88.81
Existing Levels	82.05, 82.16, 83.92, 85.59, 87.49, 87.66, 87.68, 87.79, 88.70, 89.28
Offset	-20.00, -15.00, -10.00, -5.00, 0.00, 5.00, 10.00

Chainage 150.000



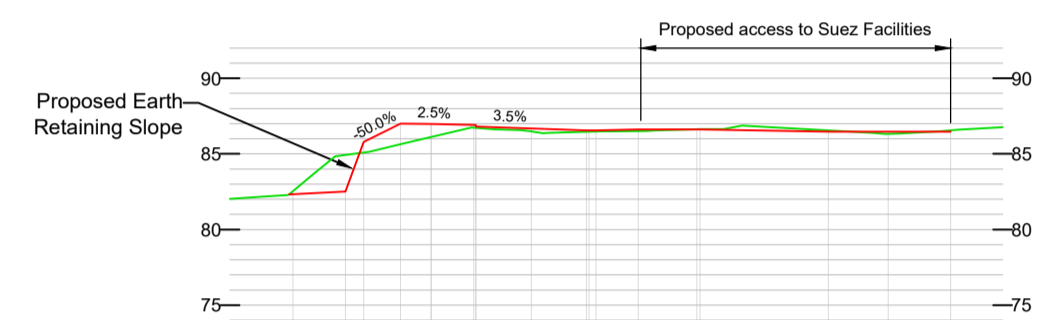
Proposed Levels	80.19, 80.20, 80.39, 80.33, 80.47, 80.52, 78.67
Existing Levels	80.24, 80.09, 79.87, 79.72, 79.52, 79.15, 78.91, 78.74
Offset	-5.00, 0.00, 5.00, 10.00, 15.00

Chainage 50.000



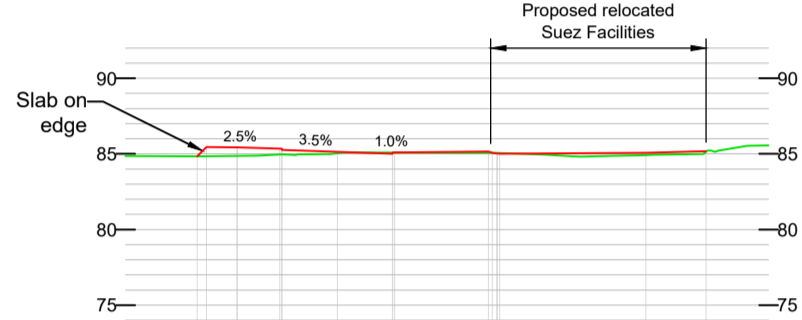
Proposed Levels	80.44, 80.55, 80.39, 80.50, 80.63, 80.71, 80.85, 80.94, 78.66
Existing Levels	80.50, 80.43, 80.25, 80.19, 80.13, 80.00, 79.69, 79.03, 79.00, 78.77, 78.50
Offset	-5.00, 0.00, 5.00, 10.00, 15.00

Chainage 100.000



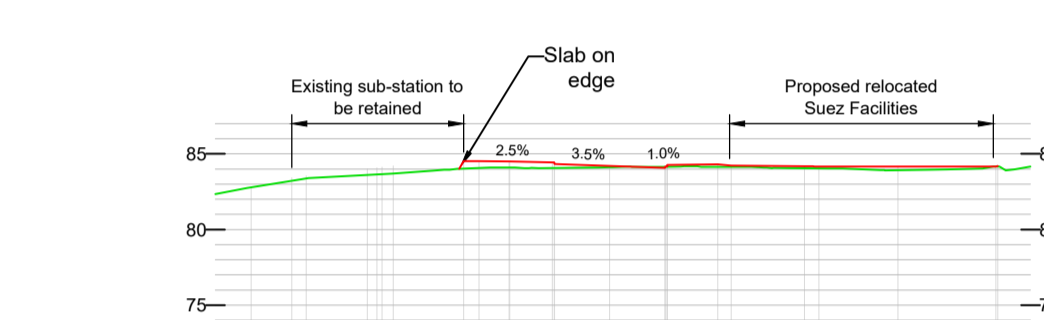
Proposed Levels	82.53, 85.79, 86.98, 86.81, 86.56, 86.52, 86.62, 86.86, 86.46, 86.46, 86.46, 86.47
Existing Levels	82.32, 84.84, 85.67, 86.74, 86.49, 86.49, 86.61, 86.86, 86.38, 86.46, 86.49, 86.47
Offset	-10.00, -5.00, 0.00, 5.00, 10.00, 15.00, 20.00, 25.00

Chainage 200.000



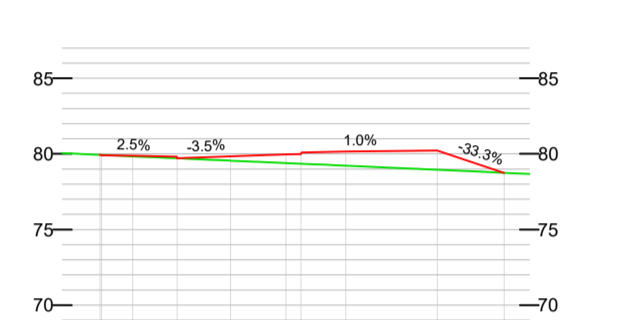
Proposed Levels	84.83, 85.03, 85.25, 85.13, 85.00, 85.16, 85.08, 85.18, 85.53
Existing Levels	84.83, 84.89, 84.96, 85.05, 85.00, 85.08, 84.95, 84.94, 84.91, 84.99, 85.18, 85.53
Offset	-5.00, 0.00, 5.00, 10.00, 15.00, 20.00

Chainage 250.000



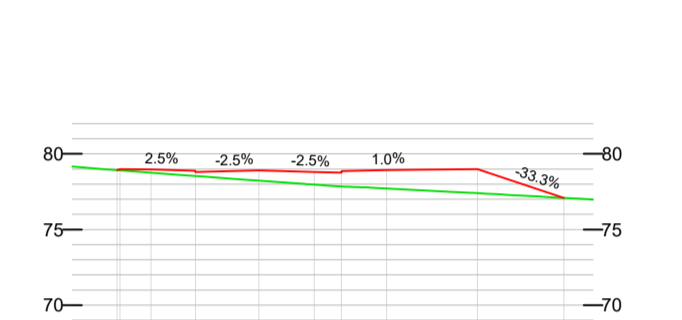
Proposed Levels	82.65, 83.94, 84.41, 84.52, 84.33, 84.20, 84.07, 84.31, 84.18, 84.04, 84.04, 84.16, 84.01, 83.97, 84.20
Existing Levels	82.75, 83.40, 84.03, 84.09, 84.05, 84.11, 84.14, 84.15, 84.05, 84.04, 83.92, 83.95, 84.01, 83.97
Offset	-20.00, -15.00, -10.00, -5.00, 0.00, 5.00, 10.00, 15.00, 20.00

Chainage 300.000



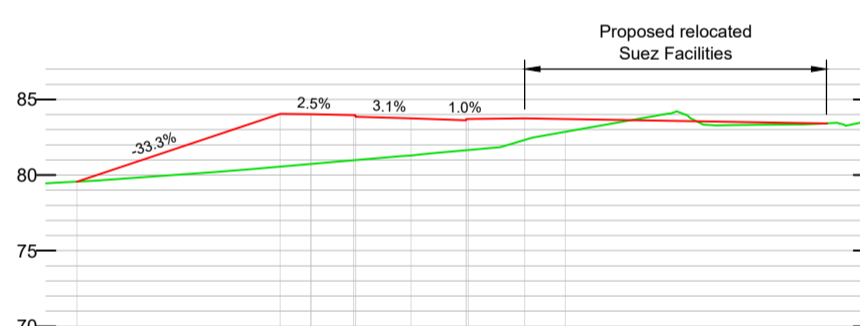
Proposed Levels	79.54, 79.88, 79.71, 79.83, 79.95, 80.17, 80.23, 78.84, 78.75
Existing Levels	79.92, 79.80, 79.68, 79.55, 79.40, 79.25, 79.11, 78.84, 78.72
Offset	-5.00, 0.00, 5.00, 10.00

Chainage 150.000



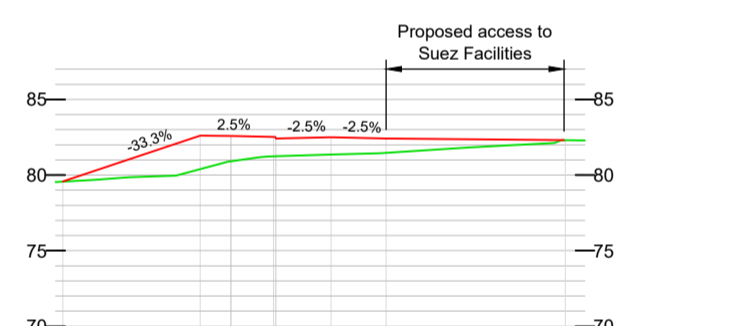
Proposed Levels	78.94, 78.97, 78.80, 78.90, 78.81, 78.77, 78.54, 79.00, 77.09
Existing Levels	79.00, 78.70, 78.50, 78.23, 78.04, 77.86, 77.77, 77.52, 77.38, 77.24, 77.10, 77.09
Offset	-5.00, 0.00, 5.00, 10.00, 15.00

Chainage 200.000



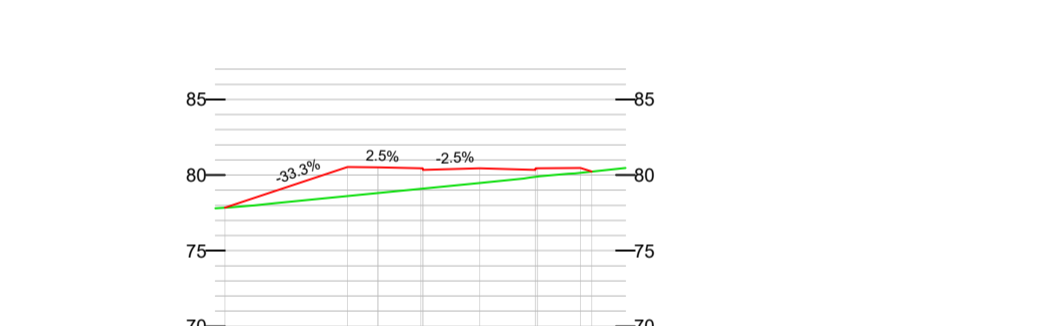
Proposed Levels	79.56, 84.04, 83.85, 83.74, 83.61, 83.75, 82.86, 83.45
Existing Levels	79.62, 84.02, 83.85, 83.74, 83.61, 83.75, 82.86, 83.45
Offset	-15.00, -10.00, -5.00, 0.00, 5.00, 10.00, 15.00, 20.00

Chainage 350.000



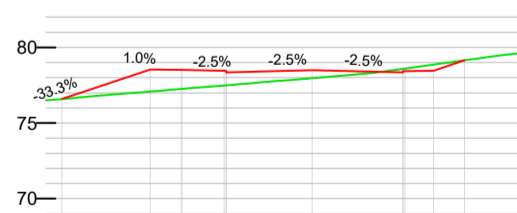
Proposed Levels	82.60, 82.58, 82.41, 82.50, 82.41, 82.30
Existing Levels	79.85, 79.97, 80.87, 81.22, 81.35, 81.45, 81.81, 82.11, 82.30
Offset	-10.00, -5.00, 0.00, 5.00, 10.00

Chainage 400.000



Proposed Levels	77.64, 80.54, 80.52, 80.35, 80.44, 80.48, 80.23
Existing Levels	77.86, 78.13, 80.54, 80.52, 80.35, 79.77, 80.35, 80.08, 80.23
Offset	-10.00, -5.00, 0.00, 5.00

Chainage 450.000



Proposed Levels	76.50, 76.54, 76.52, 76.49, 76.34, 76.46, 76.15, 76.38
Existing Levels	76.64, 76.68, 77.09, 77.50, 77.91, 78.02, 78.00, 79.38
Offset	-10.00, -5.00, 0.00, 5.00, 10.00

Chainage 500.000

Refer to drawing ERR-BWB-HGN-8B-DR-D-0200_Illustrative Horizontal Design Strings for chainage locations

Notes	Key
1. Do not scale this drawing. All dimensions must be checked/verified on site. If in doubt ask.	--- Existing Ground Profile
2. This drawing is to be read in conjunction with all relevant architects, engineers and specialists drawings and specifications.	--- Proposed Ground Profile
3. All dimensions in millimetres unless noted otherwise. All levels in metres unless noted otherwise.	
4. Any discrepancies noted on site are to be reported to the engineer immediately.	

ISSUES & REVISIONS				
Rev	Date	Details of issue / revision	Drw	Rev
P1	20.11.20	Issued for Planning	MR	DH

BWB
CONSULTANCY | ENVIRONMENT
INFRASTRUCTURE | BUILDINGS

Birmingham | 0121 233 3322
 Leeds | 0113 233 8000
 London | 020 7234 9122
 Manchester | 0161 233 4260
 Nottingham | 0115 924 1100
www.bwbconsulting.com

Client	THE TRUSTEES OF DRUMMOND ESTATE
Drawn:	M. Ross
Reviewed:	D. Hodgson
BWB Ref:	NTH2304
Date:	NOV '20
Scale@A1:	1:500

Project Title	ENDERBY RELIEF ROAD, LEICESTERSHIRE
Drawing Status	PLANNING

Drawing Title	ILLUSTRATIVE CROSS-SECTIONS: ERR - EASTWEST & ERR - SOUTHNORTH
Project - Originator - Zone - Level - Type - Role - Number	ERR-BWB-HGN-8B-DR-D-130
Status	S8
Rev	P1