












Signs and symbols

-  Buildings
-  OESR

Noise level
L_{10, 18hour}
dB(A)

-  <= 55
-  55 < <= 60
-  60 < <= 65
-  65 < <= 70
-  70 < <= 75
-  75 < <= 80
-  80 < <= 85

P0					
REVISION	DETAILS	DATE	DRAWN	CHK'D	APP'D

CLIENT:
Drummond Estate

PROJECT:
Enderby Relief Road, Enderby,
Leicestershire



DRAWING TITLE:
Noise Contours - 2015 Base Year

DRG No. App 7.4-01	SCALE 1:7000	DATE 26/11/2020
DRAWN BY EG	CHECKED BY NA	APPROVED BY CMD












Signs and symbols

-  Buildings
-  OESR

Noise level
L_{10, 18hour}
dB(A)

-  <= 55
-  55 < <= 60
-  60 < <= 65
-  65 < <= 70
-  70 < <= 75
-  75 < <= 80
-  80 < <= 85

P0

REVISION	DETAILS	DATE	DRAWN	CHK'D	APP'D

CLIENT:
Drummond Estate

PROJECT:
Enderby Relief Road, Enderby,
Leicestershire

DRAWING TITLE:
Noise Contours - 2021 Opening Year
Without Development

DRG No. App 7.4-02	SCALE 1:7000	DATE 26/11/2020
-----------------------	-----------------	--------------------



DRAWN BY EG	CHECKED BY NA	APPROVED BY CMD
----------------	------------------	--------------------




wardell
armstrong



Signs and symbols

-  Buildings
-  OESR

Noise level
L_{10, 18hour}
dB(A)



P0					
REVISION	DETAILS	DATE	DRAWN	CHK'D	APP'D

CLIENT:
Drummond Estate

PROJECT:
Enderby Relief Road, Enderby,
Leicestershire



DRAWING TITLE:
Noise Contours - 2021 Opening Year
With Development

DRG No. App 7.4-03	SCALE 1:7000	DATE 26/11/2020
DRAWN BY EG	CHECKED BY NA	APPROVED BY CMD













Signs and symbols

-  Buildings
-  OESR

Noise level
L_{10, 18hour}
dB(A)

-  <= 55
-  55 < <= 60
-  60 < <= 65
-  65 < <= 70
-  70 < <= 75
-  75 < <= 80
-  80 < <= 85
-  > 85

P0					
REVISION	DETAILS	DATE	DRAWN	CHK'D	APP'D

CLIENT:
Drummond Estate

PROJECT:
Enderby Relief Road, Enderby,
Leicestershire



DRAWING TITLE:
Noise Contours - 2026 Future Year
Without Development

DRG No. Appendix 7.4-04	SCALE 1:7000	DATE 26/11/2020
DRAWN BY EG	CHECKED BY NA	APPROVED BY CMD






Signs and symbols

-  Buildings
-  OESR

Noise level
L_{10, 18hour}
dB(A)



--	--	--	--	--	--

P0					
----	--	--	--	--	--

REVISION	DETAILS	DATE	DRAWN	CHK'D	APP'D
----------	---------	------	-------	-------	-------

CLIENT:
Drummond Estate

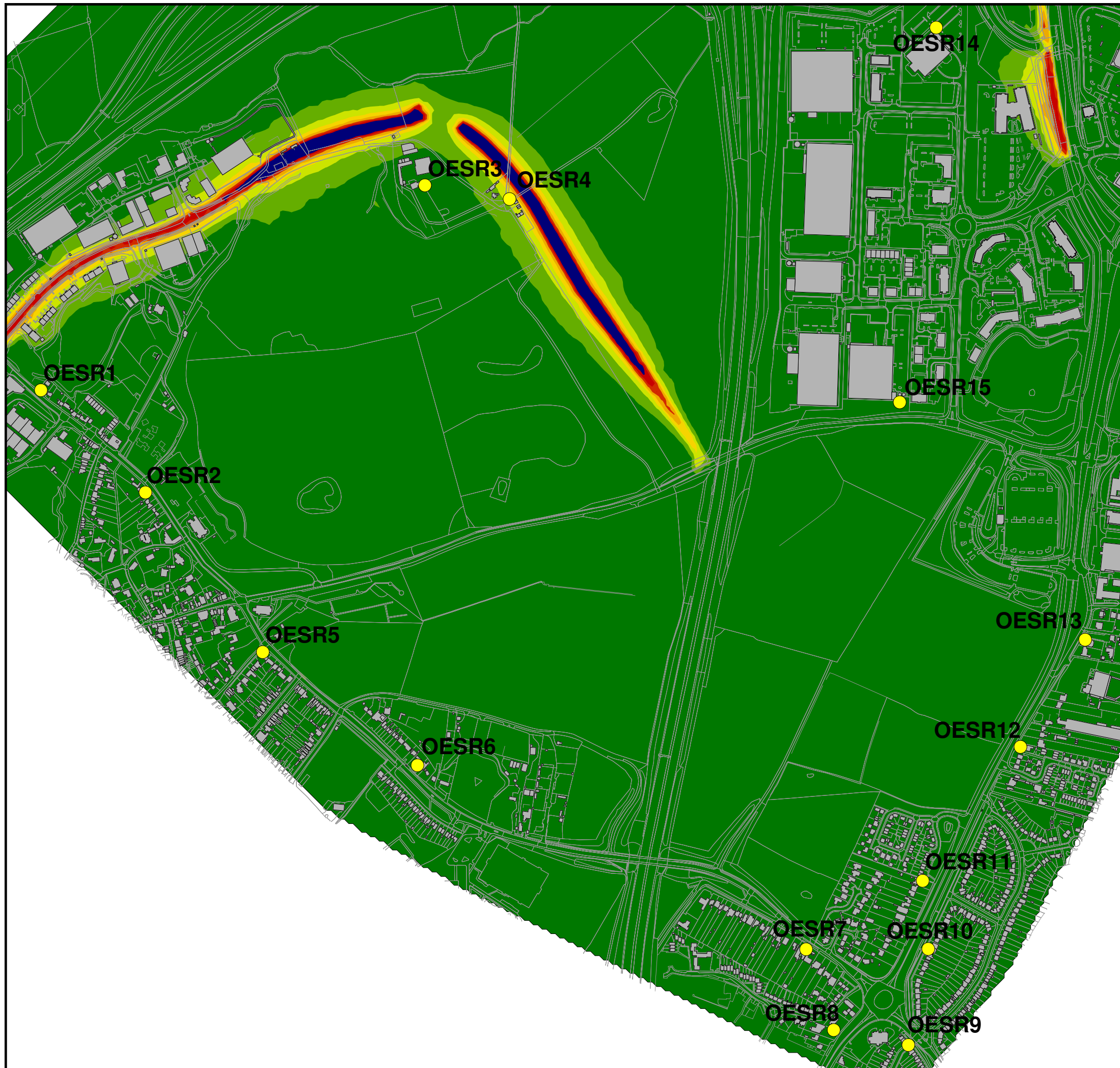
PROJECT:
Enderby Relief Road, Enderby,
Leicestershire

DRAWING TITLE:
Noise Contours - 2026 Future Year
With Development



DRG No. App 7.4-05	SCALE 1:7000	DATE 26/11/2020
-----------------------	-----------------	--------------------

DRAWN BY EG	CHECKED BY NA	APPROVED BY CMD
----------------	------------------	--------------------





Signs and symbols

-  Buildings
-  OESR

Change in Noise level
L_{10, 18hour}
dB(A)



P0					
REVISION	DETAILS	DATE	DRAWN	CHK'D	APP'D

CLIENT:
Drummond Estate

PROJECT:
Enderby Relief Road, Enderby,
Leicestershire



DRAWING TITLE:
Change in Noise Level Between 2015
and 2021 With Development

DRG No. App 7.4-06	SCALE 1:7000	DATE 26/11/2020
DRAWN BY EG	CHECKED BY NA	APPROVED BY CMD





Signs and symbols

-  Buildings
-  OESR

Change in Noise level
L_{10, 18hour}
dB(A)



P0

REVISION	DETAILS	DATE	DRAWN	CHK'D	APP'D

CLIENT:
Drummond Estate

PROJECT:
Enderby Relief Road, Enderby,
Leicestershire

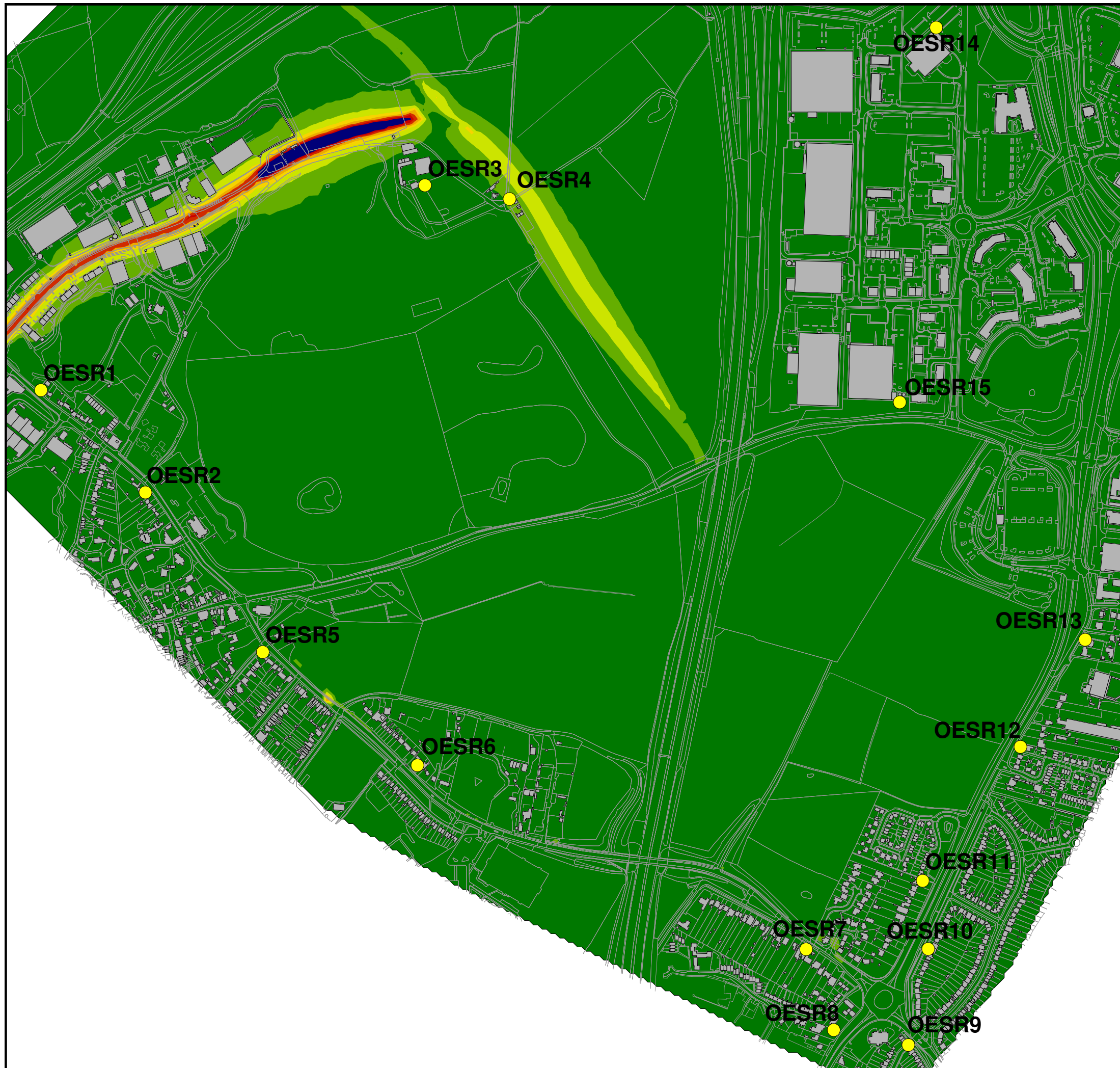
DRAWING TITLE:
Change in Noise Level Between 2021
With and Without Development

DRG No. App 7.4-07	SCALE 1:7000	DATE 26/11/2020
-----------------------	-----------------	--------------------



DRAWN BY EG	CHECKED BY NA	APPROVED BY CMD
----------------	------------------	--------------------



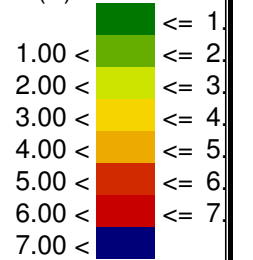
wardell
armstrong



Signs and symbols

-  Buildings
-  OESR

Change in Noise level
L_{10, 18hour}
dB(A)



P0

REVISION	DETAILS	DATE	DRAWN	CHK'D	APP'D

CLIENT:
Drummond Estate

PROJECT:
Enderby Relief Road, Enderby,
Leicestershire

DRAWING TITLE:
Change in Noise Level Between 2026
With and Without Development

DRG No. App 7.4-08	SCALE 1:7000	DATE 26/11/2020
-----------------------	-----------------	--------------------

DRAWN BY EG	CHECKED BY NA	APPROVED BY CMD
----------------	------------------	--------------------



wardell
armstrong