









Client: Drummond Estate  
 Project: Enderby Relief Road  
 Title: Link Reference Plan

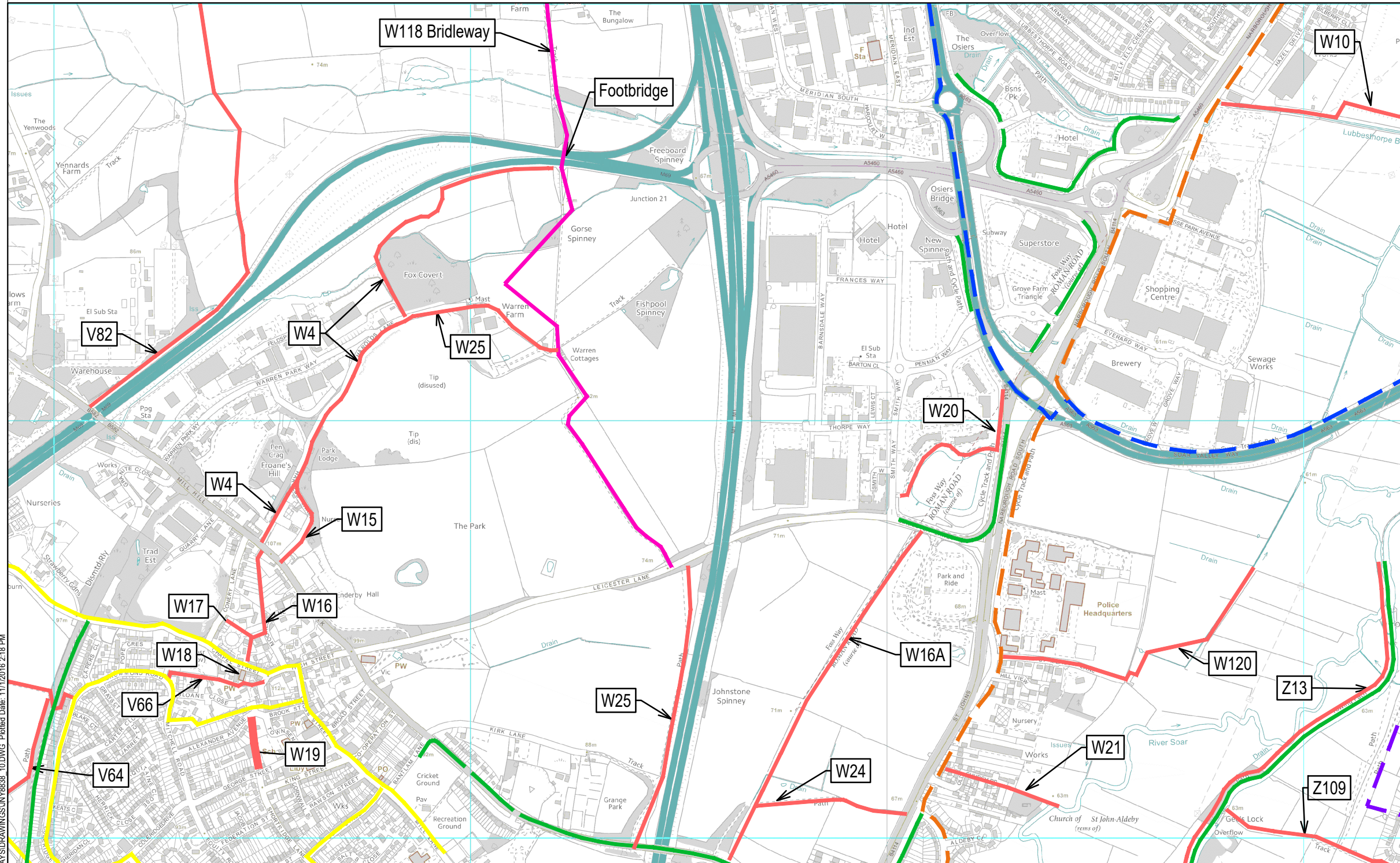
**Figure 6.1**

NOTES

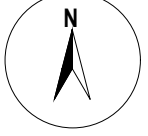
1. This drawing has been prepared in accordance with the scope of RPS's appointment with its client and is subject to the terms and conditions of that appointment. RPS accepts no liability for any use of this document other than by its client and only for the purposes for which it was prepared and provided.
2. If received electronically it is the recipient's responsibility to print to correct scale. Only written dimensions should be used. DO NOT SCALE.

Key:

-  Existing Cycle Routes
-  LCC Recommended Routes
-  Off Road Surface/Unsurfaced
-  Route 3
-  Route 4
-  National Cycle Network Route 6
-  Existing PRow (Tracks & Paths)
-  Public Bridleway



Rev	Description	Date	Initial	Checked



140 London Wall  
London, EC2Y 5DN  
T: +44(0)20 7280 3300 E: transport@rpsgroup.com

Client DRUMMOND ESTATES

Project LAND SOUTH OF LEICESTER LANE  
ENDERBY

Title EXISTING FOOTWAY / CYCLE ROUTES

Status	Drawn By	Checked By
PRELIMINARY	AJ	
Project No.	Scale @ A3	Date Created
JNY8838	NTS	01.08.16

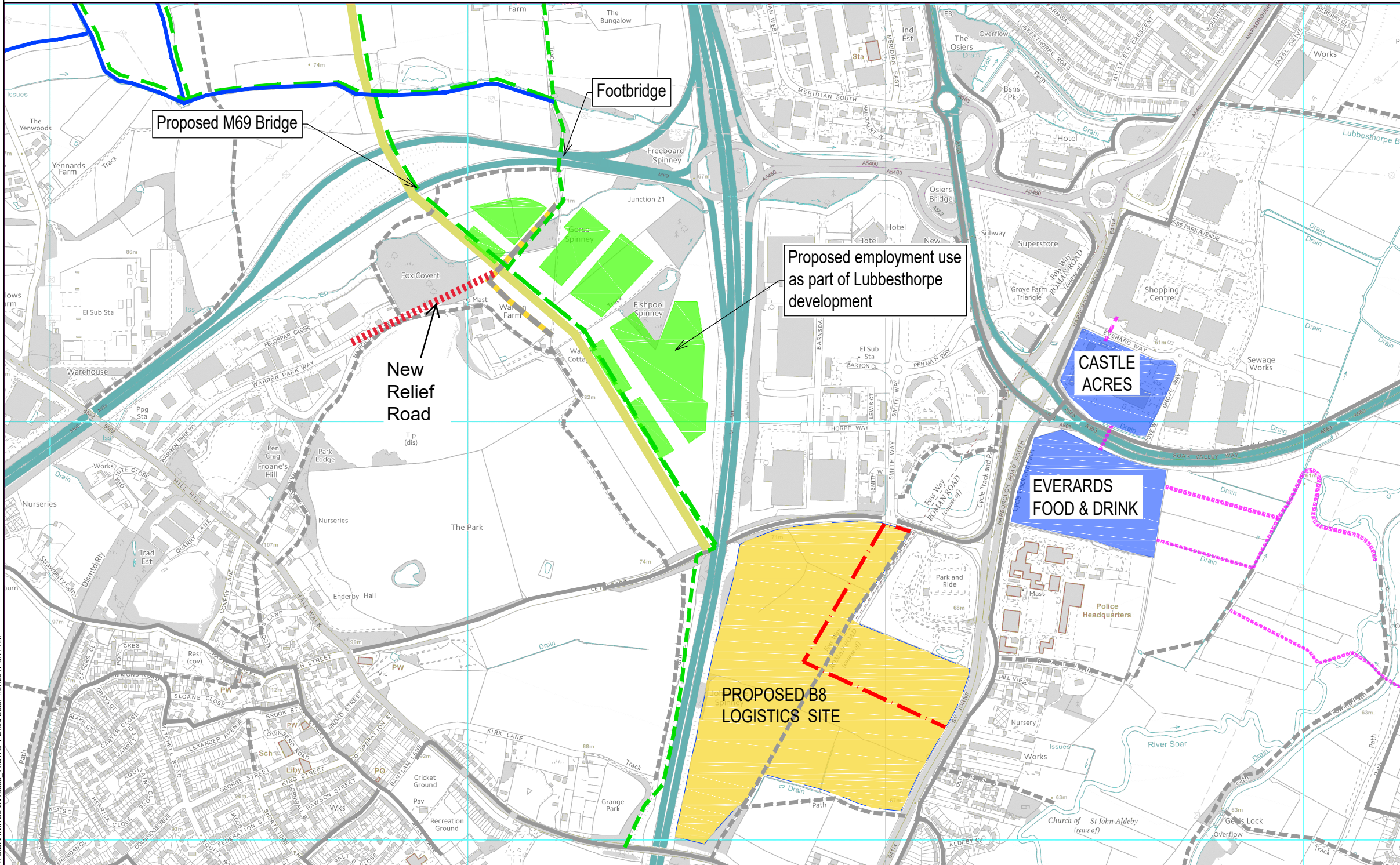
Drawing Number	Rev
FIGURE 6.2	

Drawing Ref: P:\JNY8838 - ENDERBY - BLABY HIGHWAY DRAWINGS\JNY8838 - 10.DWG Plotted Date: 11/12/2016 2:18 PM



**NOTES**

1. This drawing has been prepared in accordance with the scope of RPS's appointment with its client and is subject to the terms and conditions of that appointment. RPS accepts no liability for any use of this document other than by its client and only for the purposes for which it was prepared and provided.
2. If received electronically it is the recipient's responsibility to print to correct scale. Only written dimensions should be used. **DO NOT SCALE.**



- Key:**
- Proposed footway / cycleway as part of Everards Food & Drink development
  - Proposed Road with Footways as part of the Lubbesthorpe scheme
  - Proposed Cycle Route as part of the Lubbesthorpe Scheme
  - Proposed Footway as part of the Lubbesthorpe Scheme
  - Proposed Footway/cycleway as part of the Proposed B8 Use
  - Existing Cycle Routes/PRoW
  - Existing Cycle Routes
  - Existing PRoW / Bridleway

Rev	Description	Date	Initial	Checked



140 London Wall  
London, EC2Y 5DN  
T: +44(0)20 7280 3300 E: transport@rpsgroup.com

Client **DRUMMOND ESTATES**

Project **ENDERBY, BLABY**

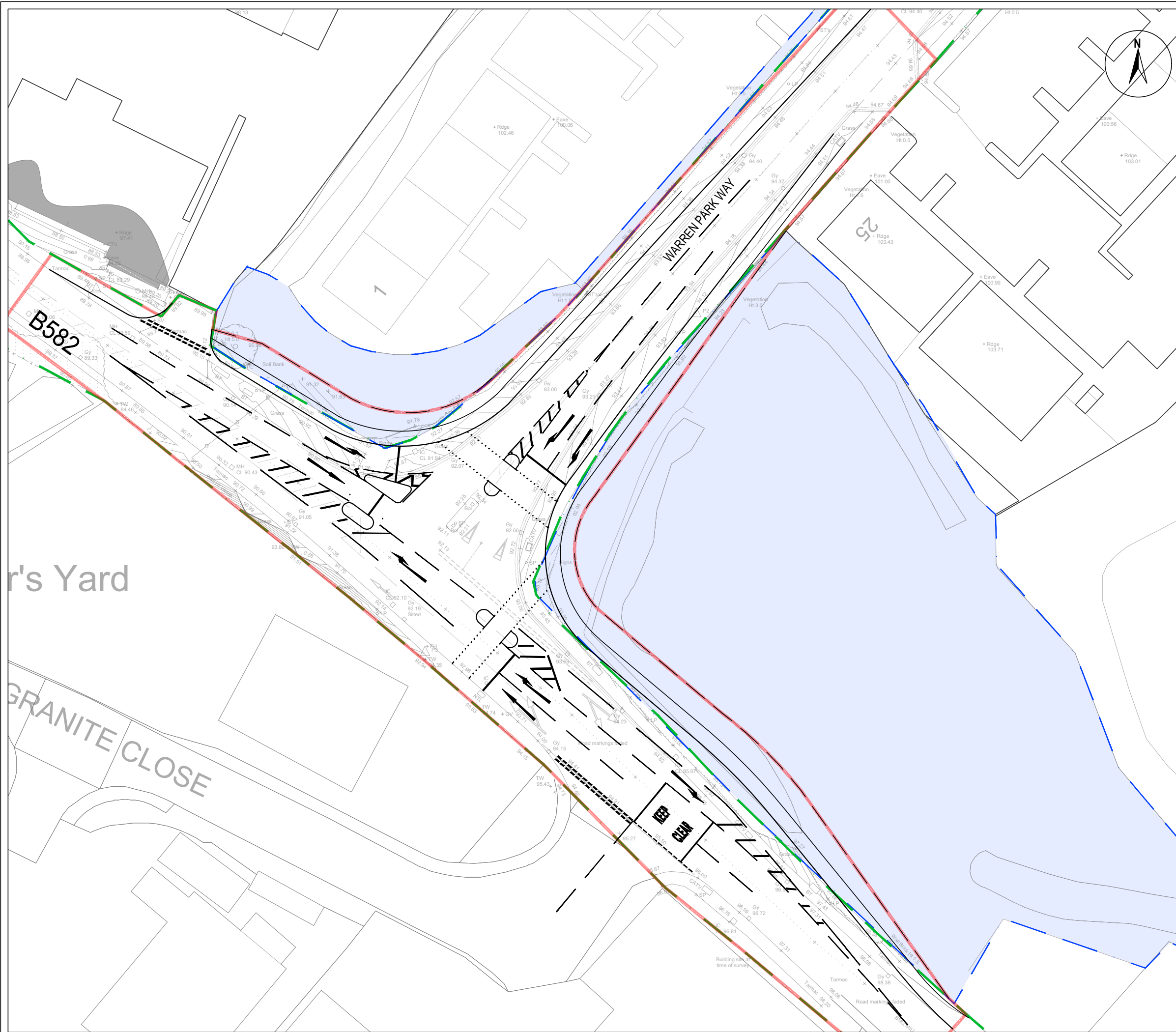
Title **EXISTING AND PROPOSED FOOTWAY / CYCLE ROUTES**

Status	Drawn By	Checked By
PRELIMINARY	AJ	
Project No.	Scale @ A3	Date Created
JNY8838	NTS	01.08.16

Drawing Number	Rev
<b>FIGURE 6.3</b>	

Drawing Ref: P:\JNY8838 - ENDERBY, BLABY\HIGHWAY\DRAWINGS\JNY8838\_11.DWG Plotted Date: 4/27/2017 8:41 AM





**NOTES**

- This drawing has been prepared in accordance with the scope of RPS's appointment with its client and is subject to the terms and conditions of that appointment. RPS accepts no liability for any use of this document other than by its client and only for the purposes for which it was prepared and provided.
- If received electronically it is the recipients responsibility to print to correct scale. Only written dimensions should be used. **DO NOT SCALE.**

Key:

- - - Highway Boundary
- Land controlled by Drummond Estates
- Extent of area likely to be needed to re-grade embankment. Subject to review of levels
- Extent of works =4569m<sup>2</sup>

H	Exit only markings added	4.6.19	AJ	MRA
G	Extent of works area added	17.1.19	AJ	MRA
F	Adjustments made in response to Stage 1 RSA	15.6.18	MRA	BRP
E	Highway Boundary adjusted	17.8.17	MRA	BRP
D	Approach Lanes extended	16.8.17	MRA	BRP
C	Replace os mapping with topo and adjust layout to suit	03.7.17	AJ	MRA
B	Ped crossing added to northern arm	24.4.17	AJ	MRA
A	Amendments added	04/08/16	IG	HSS
Rev	Description	Date	Initial	Checked



140 London Wall  
London, EC2Y 5DN  
T: +44(0)20 7280 3300 E: transport@rpsgroup.com

Client **DRUMMOND ESTATES**

Project **LAND SOUTH OF LEICESTER LANE ENDERBY**

Title **WARREN PARK WAY / B582 JUNCTION HIGHWAY IMPROVEMENTS**

Status	Drawn By	Checked by
PRELIMINARY	AJ	MRA
Project Number	Scale @ A3	Date Created
JNY8838	1:500	01.08.16

Drawing Number	Rev
Figure 6.4	H