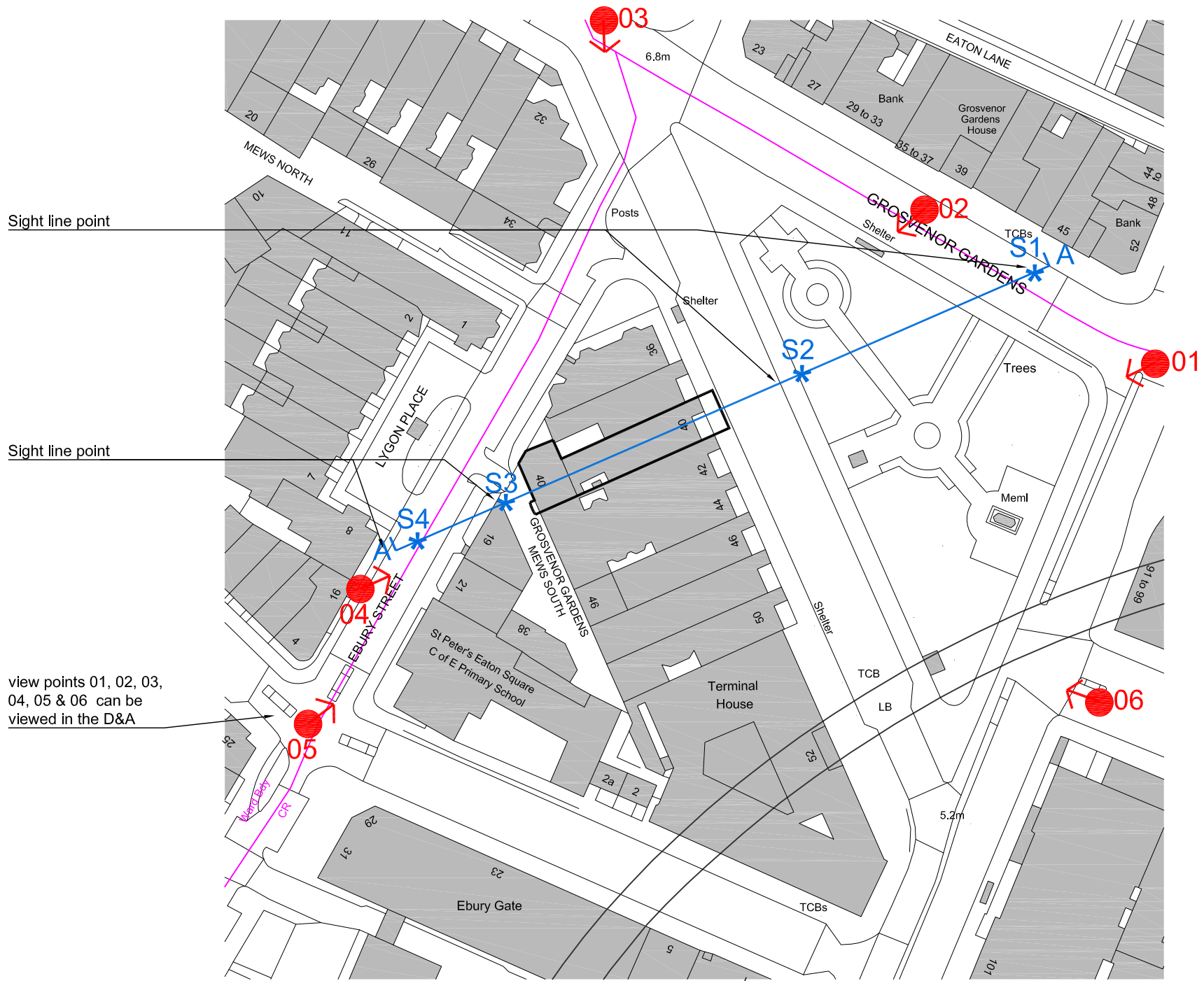


| version | date | author | version notes |
|---------|--------|--------|---------------|
| P1 | As dwg | As dwg | Initial issue |



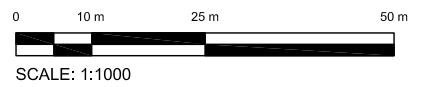
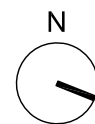
Sight line point

Sight line point

view points 01, 02, 03, 04, 05 & 06 can be viewed in the D&A

Ordnance Survey, (c) Crown Copyright 2020. All rights reserved. Licence number 100022432

01 Site Plan including view points
Scale 1:1000



| | | | |
|---|------------------------------|--------------------------|---|
| PLANNING | | | |
| Orbit Architects | | | |
| <small>project</small> 40 Grosvenor Gardens and 40 Grosvenor Gardens Mews South, SW1 | | | |
| <small>title</small> Site plan - View lines | | | |
| <small>scale</small> 1:200 @ A3 | <small>date</small> 06.10.20 | <small>author</small> NV | <small>job no.</small> 1986-D0-300 |
| | | | <small>ver.</small> P1 |
| <small>© Orbit Architects 83 Blackfriars Road, London SE1 8HA t. 020 7593 3380 w. www.orbitarchitects.com e. info@orbitarchitects.com</small> | | | |