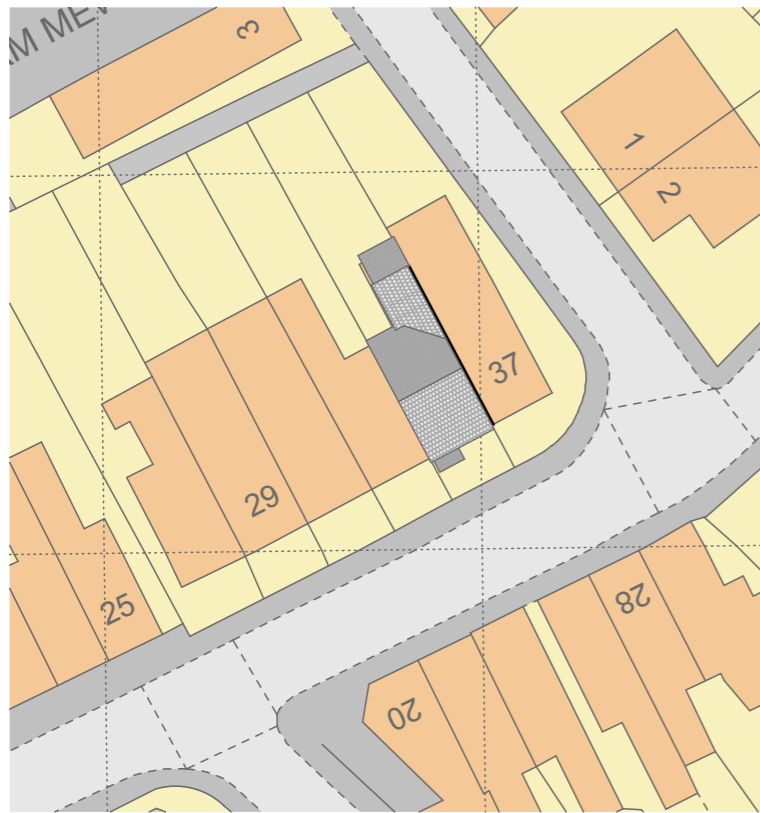
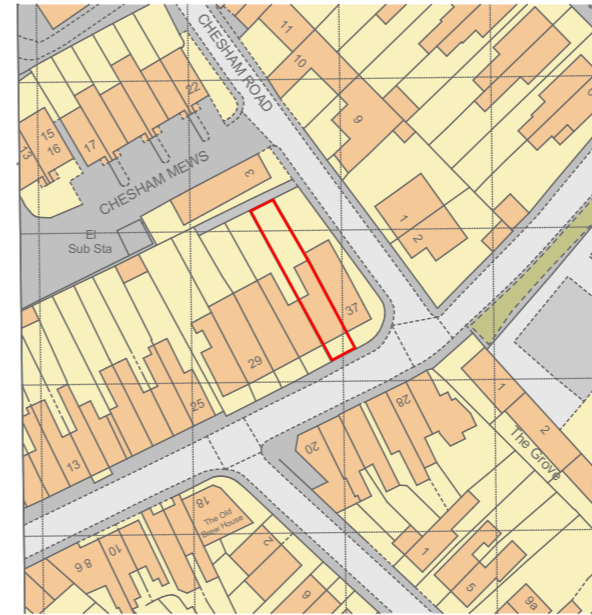


Data provider : Ordnance Survey

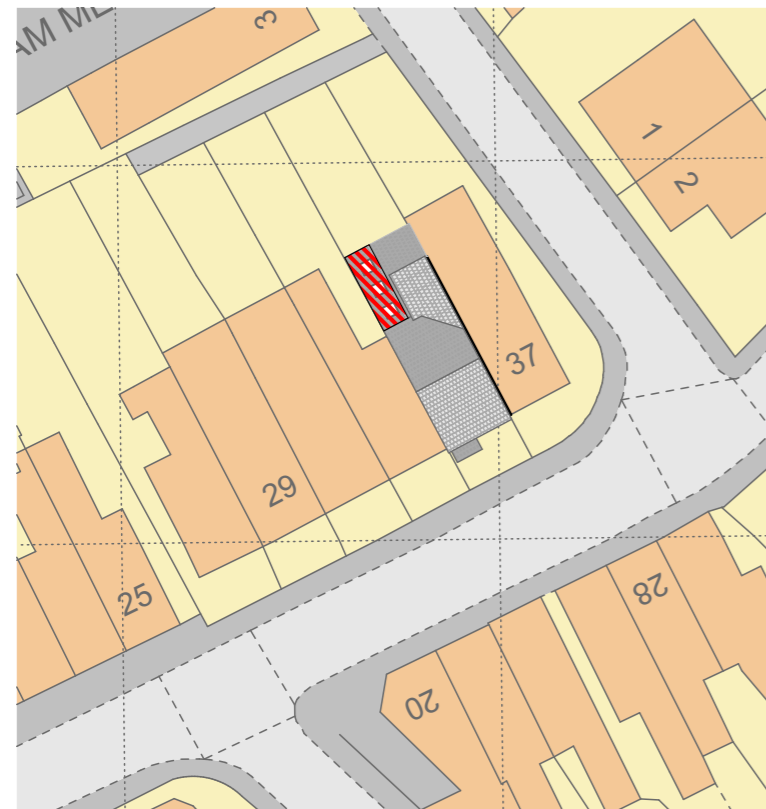

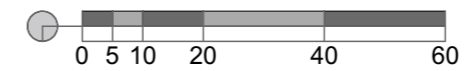
Data provider: © Crown copyright 2020 Ordnance Survey License No.100053143



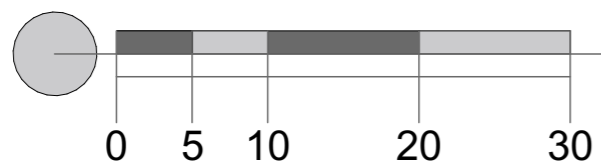
2. Existing Block Plan 1:500



2. Location Plan 1:1250



2. Proposed Block Plan 1:500



PROPOSED EXTENSION



BOUNDARY LINE

Rev.0

Remark

Date

CLIENT
Mr and Mrs Morris

PROJECT ADDRESS
35 Cooper Road,
Guildford, Surrey

PROJECT
Single Storey Rear
Extension

Doc. date 04 January
2021

Drawing Status:
PLANNING ISSUE

Scale: 1:1250, 1:500
Print @ A3

Key Drawings

**Location and
Block Plan**

A-01

not for construction

Checked by: NW