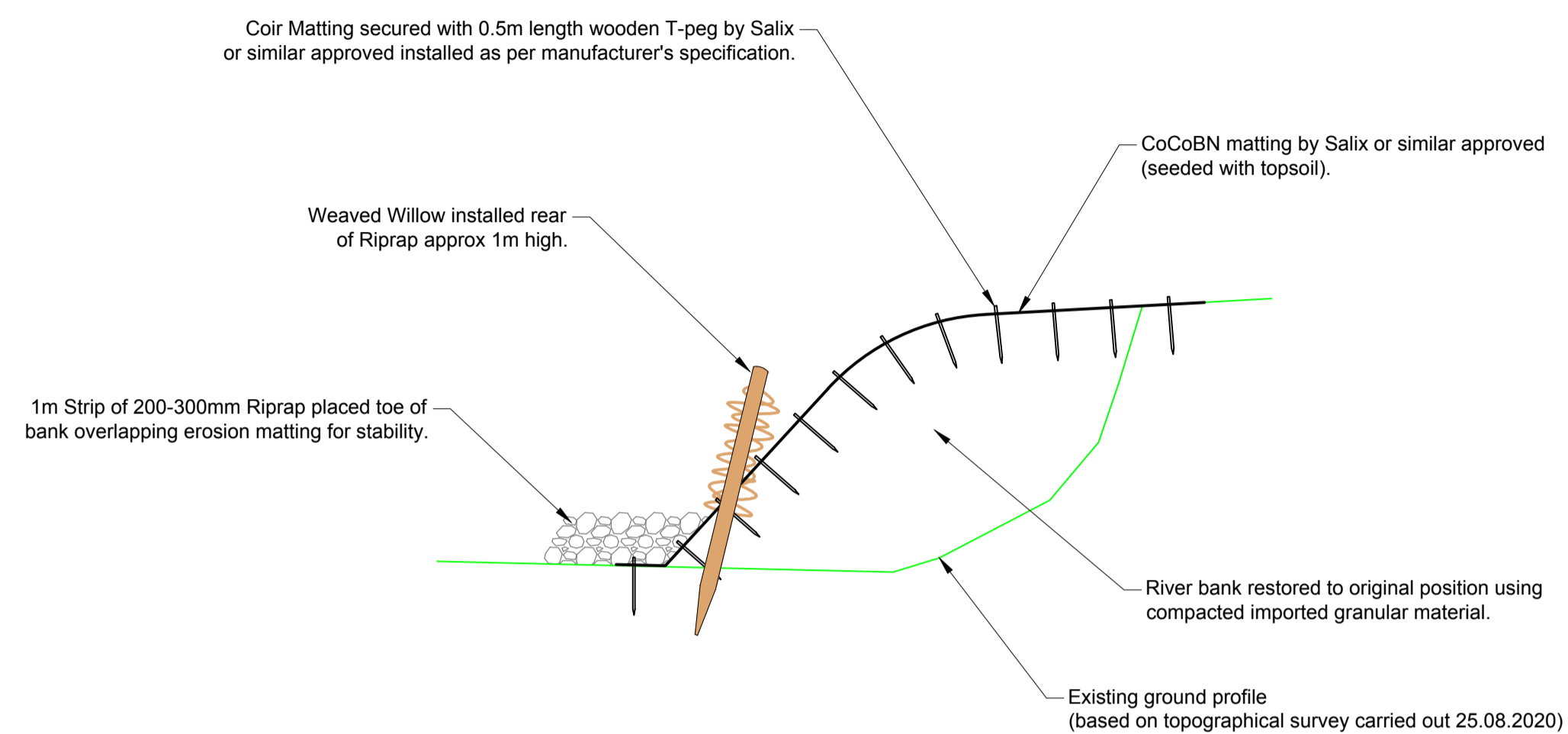
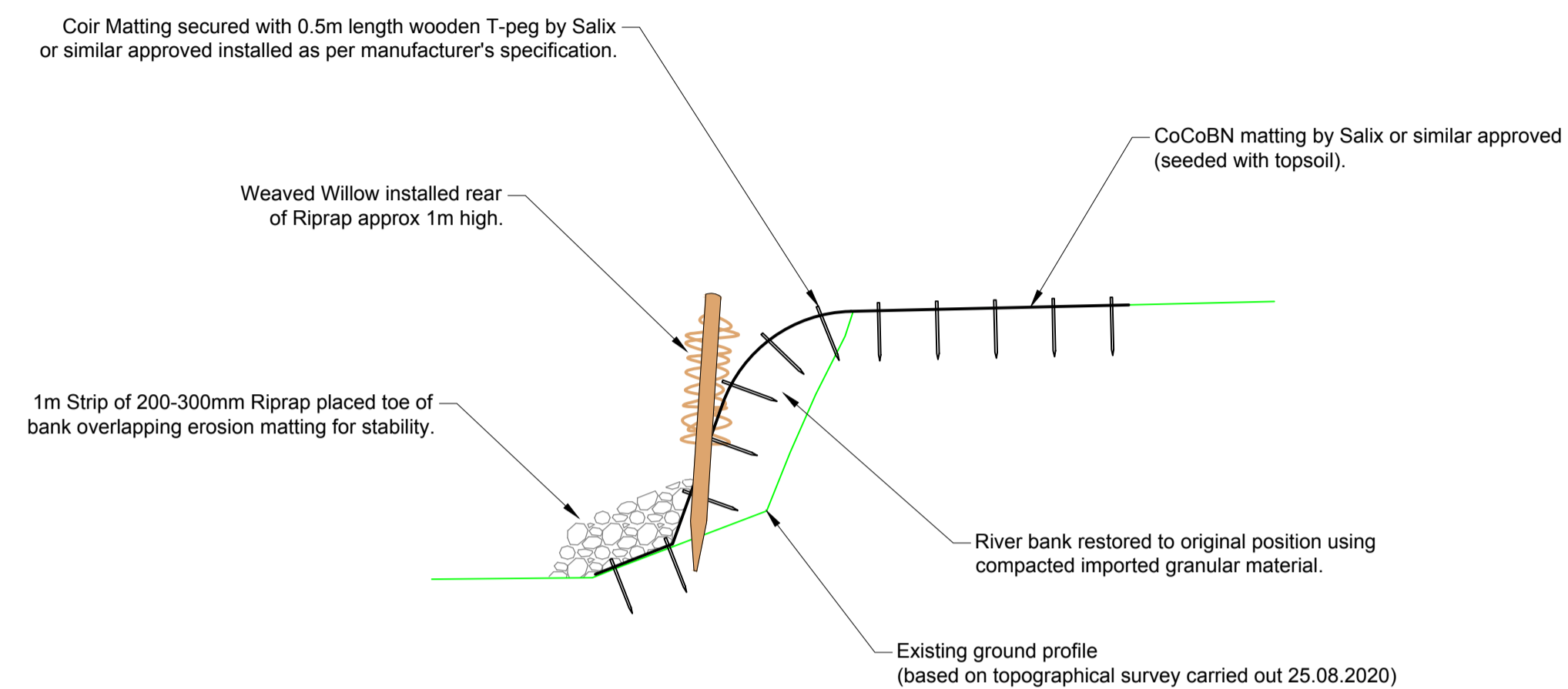


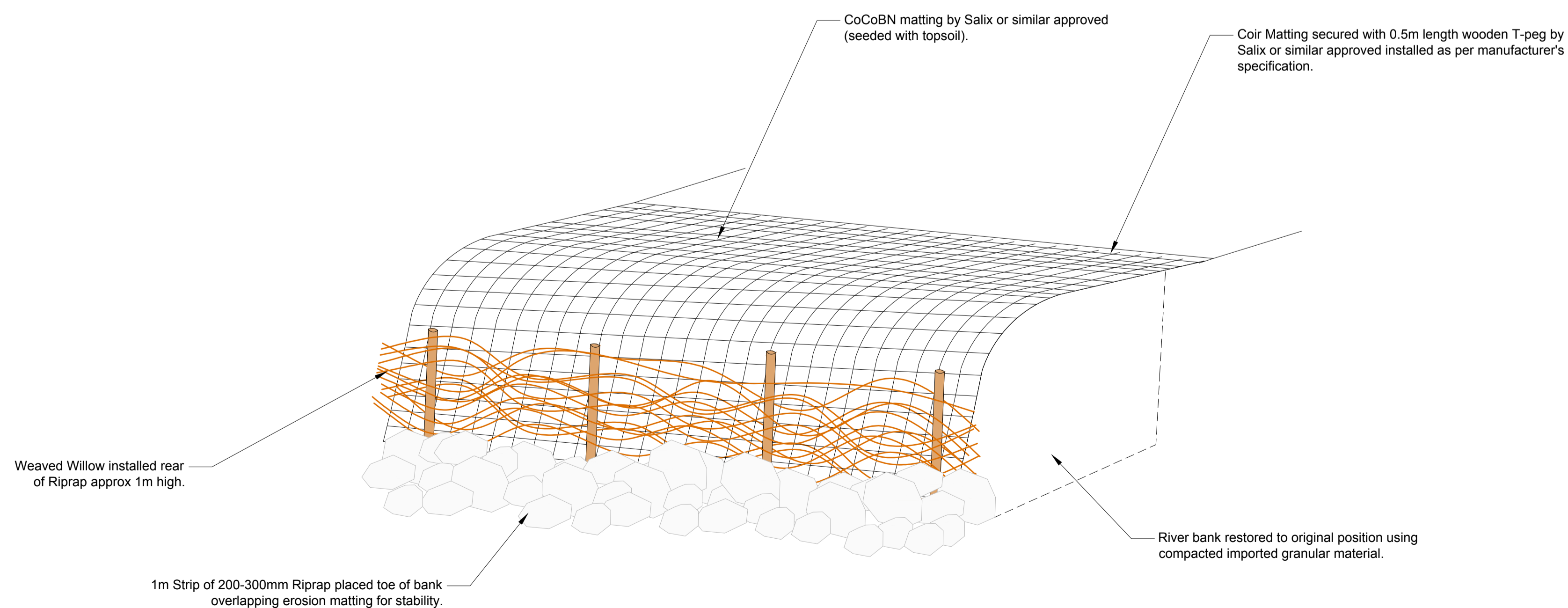
- NOTES
1. ALL DIMENSIONS ARE IN METRES UNLESS NOTED OTHERWISE.
  2. ALL CO-ORDINATES ARE TAKEN FROM ORDNANCE SURVEY INFORMATION.
  3. DRAWING TO BE READ IN CONJUNCTION WITH 602488-DRG-4001 LOCATION PLAN AND 602488-DRG-4002 SITE PLAN



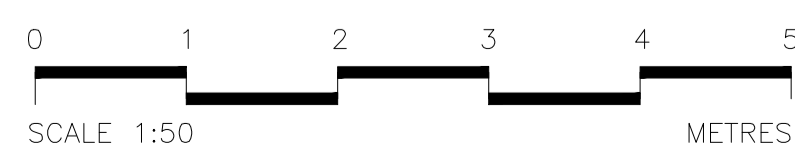
**SECTION A-A**  
SCALE - 1:50



**SECTION B-B**  
SCALE - 1:50



**ISOMETRIC SECTION**  
NOT TO SCALE



| Rev | Description | Drawn | Chk'd | App'd | Date     |
|-----|-------------|-------|-------|-------|----------|
| 0A  | First issue | DY    | MY    | MY    | 15.10.20 |

This drawing is the property of Scottish Water and must not be copied or used for any purpose other than that for which it is supplied without the written consent of Scottish Water.

**Scottish Water**  
Trusted to serve Scotland

SCOTTISH WATER  
CASTLE HOUSE  
6 CASTLE HOUSE  
CARNegie CAMPUS  
DUNFERMLINE  
FIFE KY11 8GG  
TEL: 01383 848200  
FAX: 01383 848371

| Originated By | Drawn By        | Checked By | Approved By |
|---------------|-----------------|------------|-------------|
| SMcS          | DY              | MY         | MY          |
| Date          | Date            | Date       | Date        |
| 27.08.2020    | 15.10.2020      | 15.10.2020 | 15.10.2020  |
| Scale         | Status          |            |             |
| As Shown      | For Information |            |             |

Project Title  
**Bonnybridge  
River Bank Erosion**

Drawing Title  
**Planning Drawing  
Sections**

ELLIPSE EQUIPMENT No.  
ELLIPSE PLANT No. AUTOCODE No.

Drawing No.  
**602488-DRG-4003**