

Important notes for clients / contractors
No works are to commence on site until all relevant approvals have been obtained. Any deviations to the approved plans have to be reported to this office. Contractors to check all dimensions on site prior to commencement of work. Given dimensions only to be used. "DO NOT SCALE". The copyright of this drawing and design remain the sole property of Springfield Properties Plc and must not under any circumstance be reproduced in any way without express written consent.

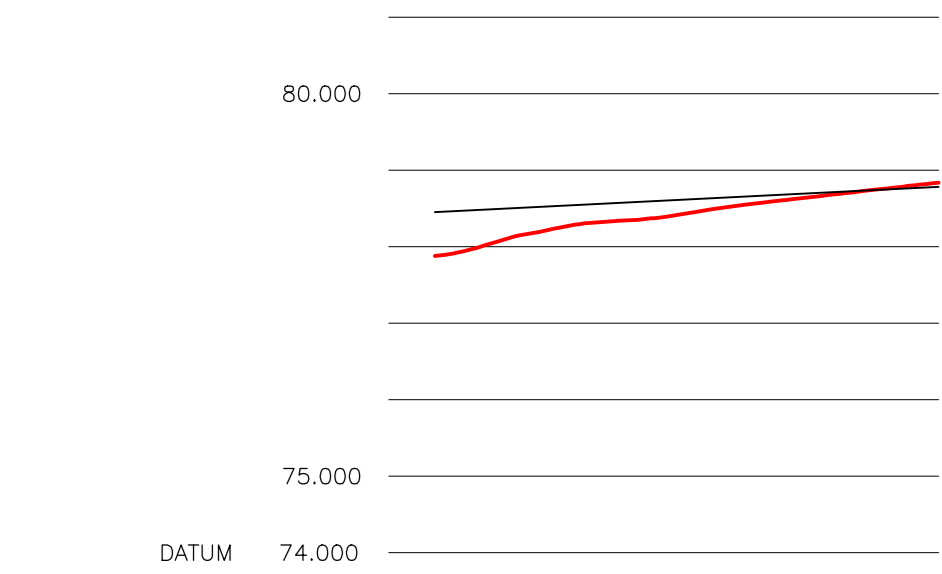


Table for PRVT 4 with columns: CHAINAGE, EXISTING GROUND LEVEL, ALIGNMENT LEVEL, VERTICAL ALIGNMENT, HORIZONTAL ALIGNMENT. Includes data points and curve details like R=3.500, R=12.250.

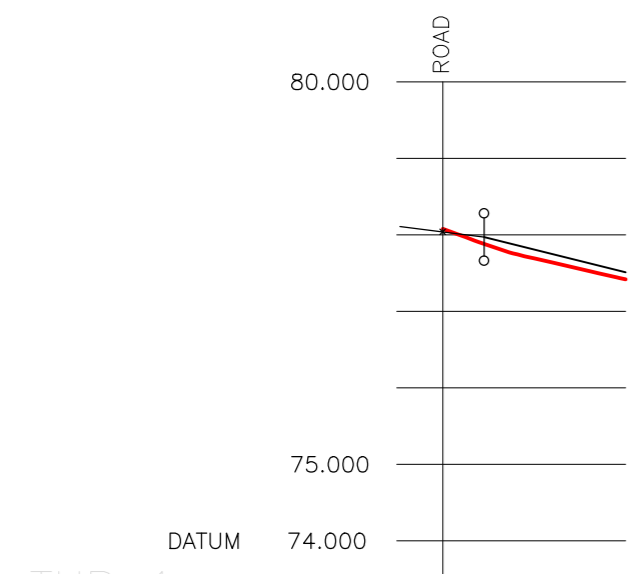


Table for THR 1 with columns: CHAINAGE, EXISTING GROUND LEVEL, ALIGNMENT LEVEL, VERTICAL ALIGNMENT, HORIZONTAL ALIGNMENT. Includes data points and curve details like G=-5.000%, -20.0.

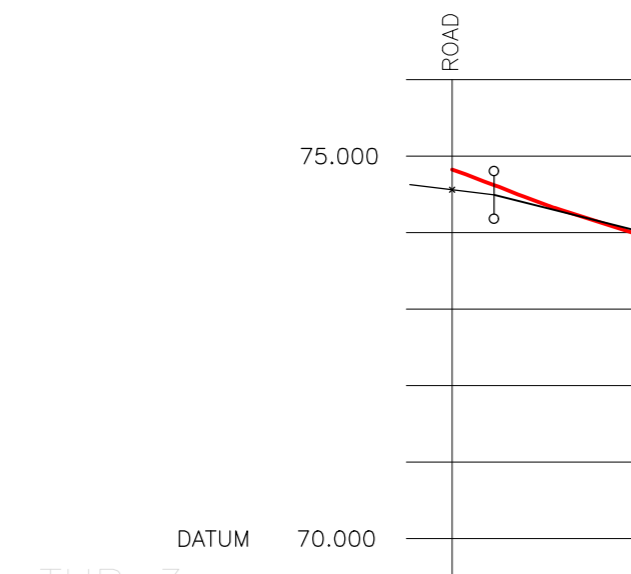


Table for THR 3 with columns: CHAINAGE, EXISTING GROUND LEVEL, ALIGNMENT LEVEL, VERTICAL ALIGNMENT, HORIZONTAL ALIGNMENT. Includes data points and curve details like G=-5.000%, -20.0.

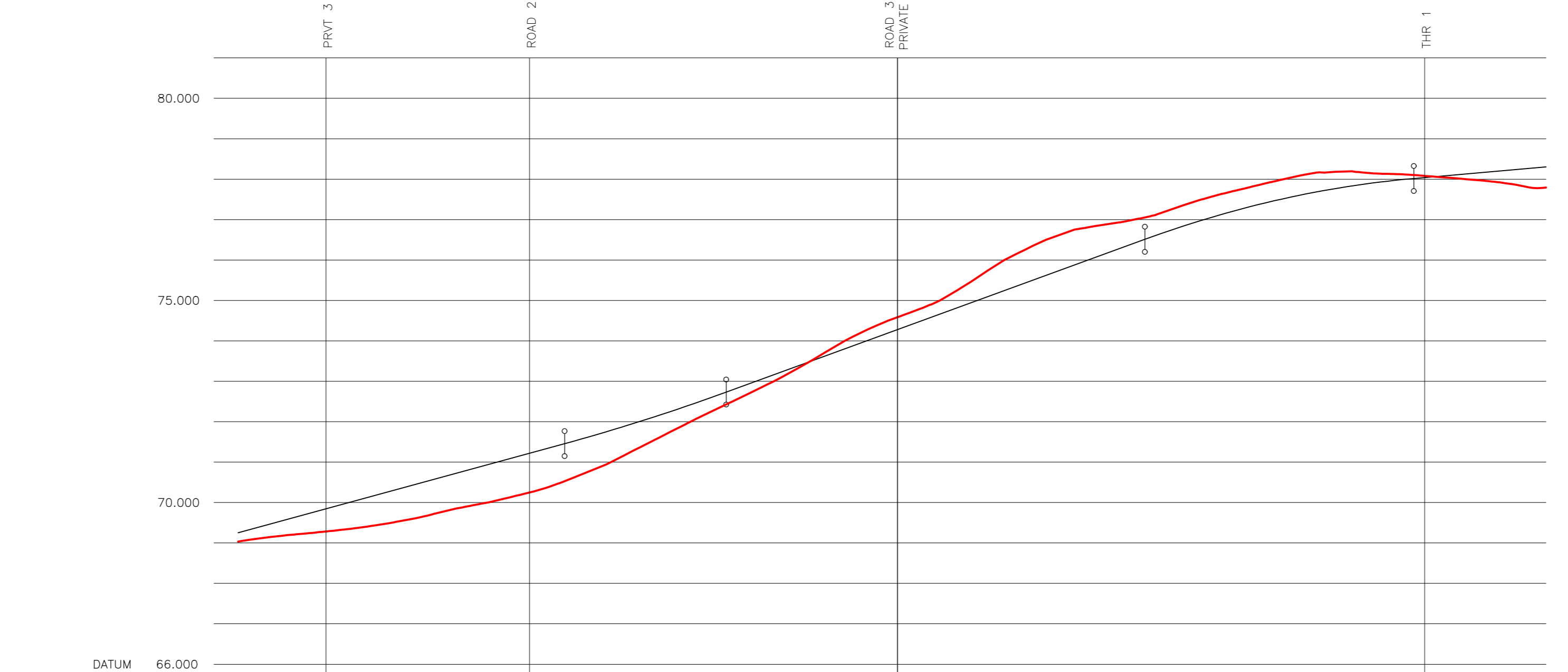


Table for ROAD 1 with columns: CHAINAGE, EXISTING GROUND LEVEL, ALIGNMENT LEVEL, VERTICAL ALIGNMENT, HORIZONTAL ALIGNMENT. Includes data points and curve details like R=27.000, R=9.000, R=45.000.

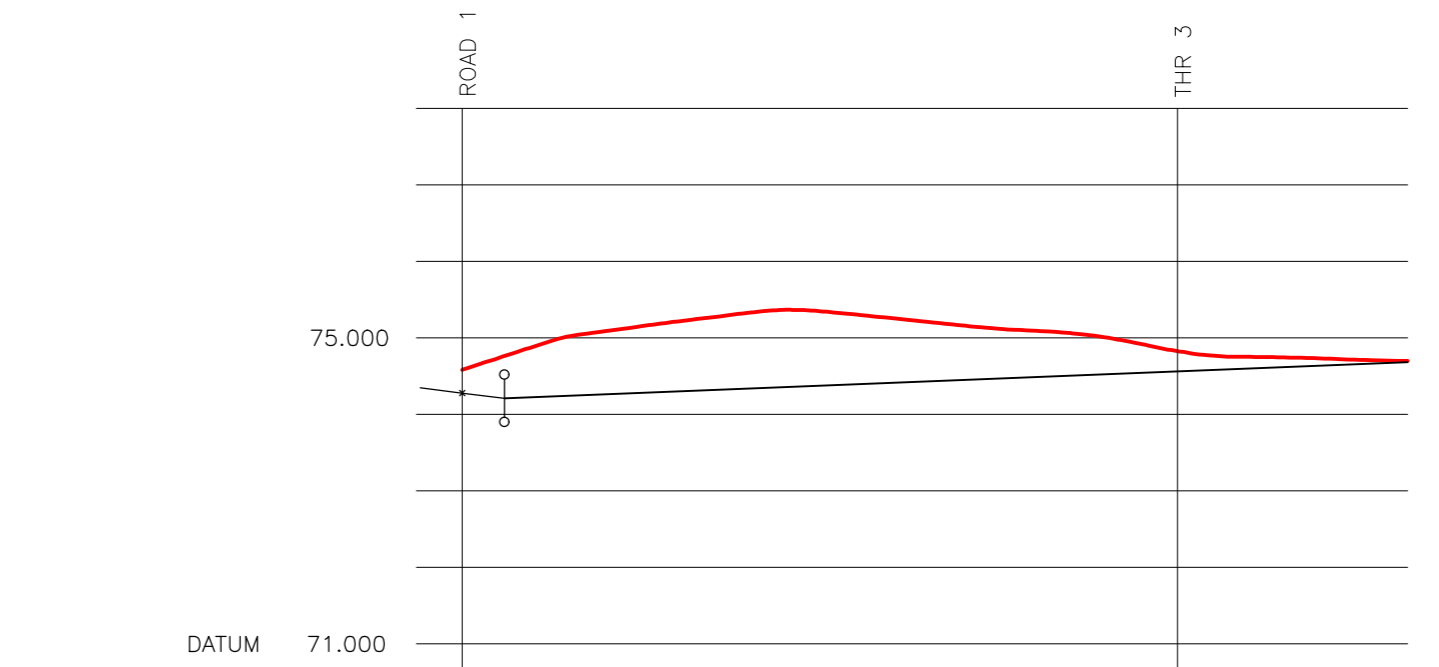


Table for ROAD 3 with columns: CHAINAGE, EXISTING GROUND LEVEL, ALIGNMENT LEVEL, VERTICAL ALIGNMENT, HORIZONTAL ALIGNMENT. Includes data points and curve details like G=0.800%, 1:125.0.

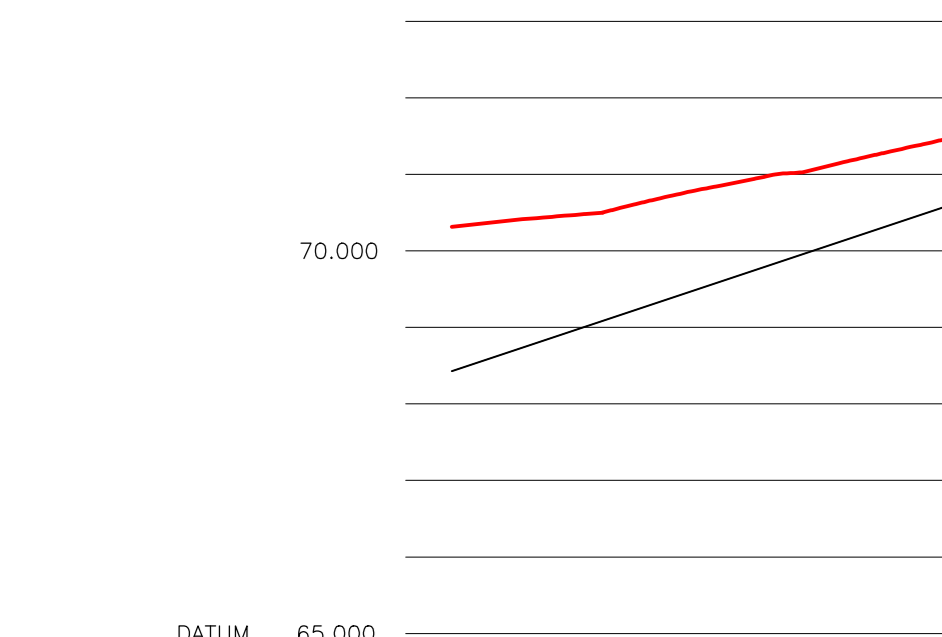


Table for PRVT 2 with columns: CHAINAGE, EXISTING GROUND LEVEL, ALIGNMENT LEVEL, VERTICAL ALIGNMENT, HORIZONTAL ALIGNMENT. Includes data points and curve details like G=6.667%, 1:15.0, R=7.500.

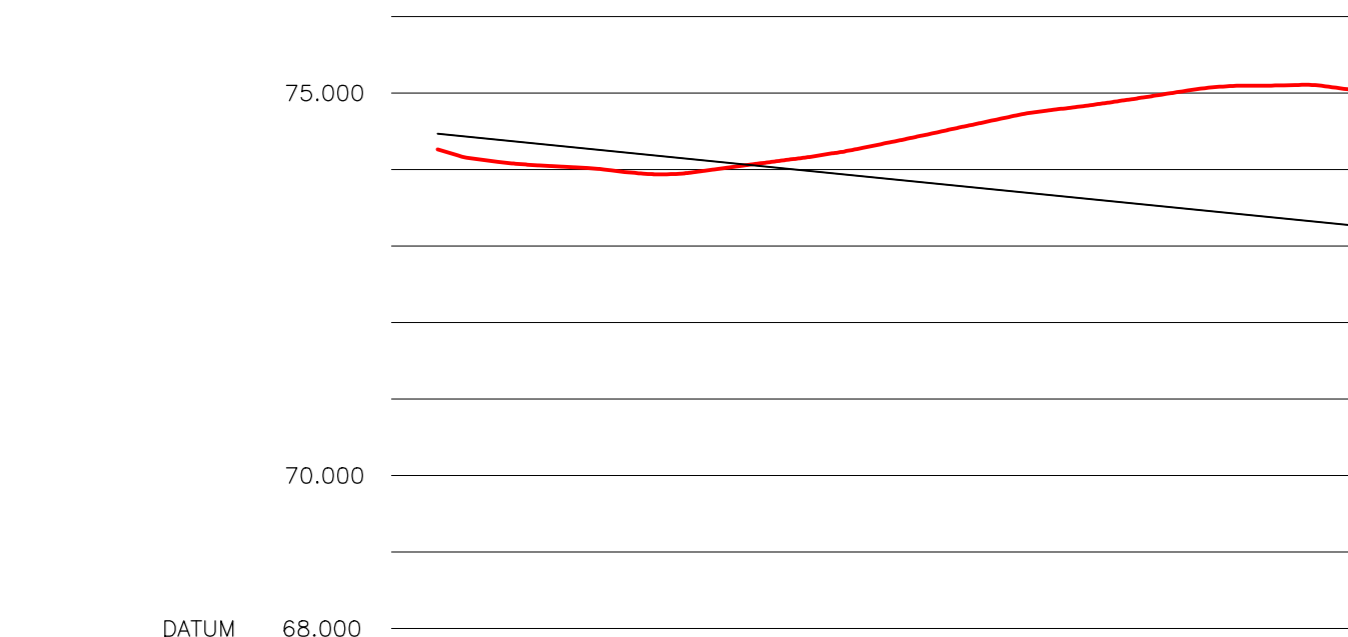


Table for PRIVATE with columns: CHAINAGE, EXISTING GROUND LEVEL, ALIGNMENT LEVEL, VERTICAL ALIGNMENT, HORIZONTAL ALIGNMENT. Includes data points and curve details like G=-2.000%, 1:-50.0, R=4.500.

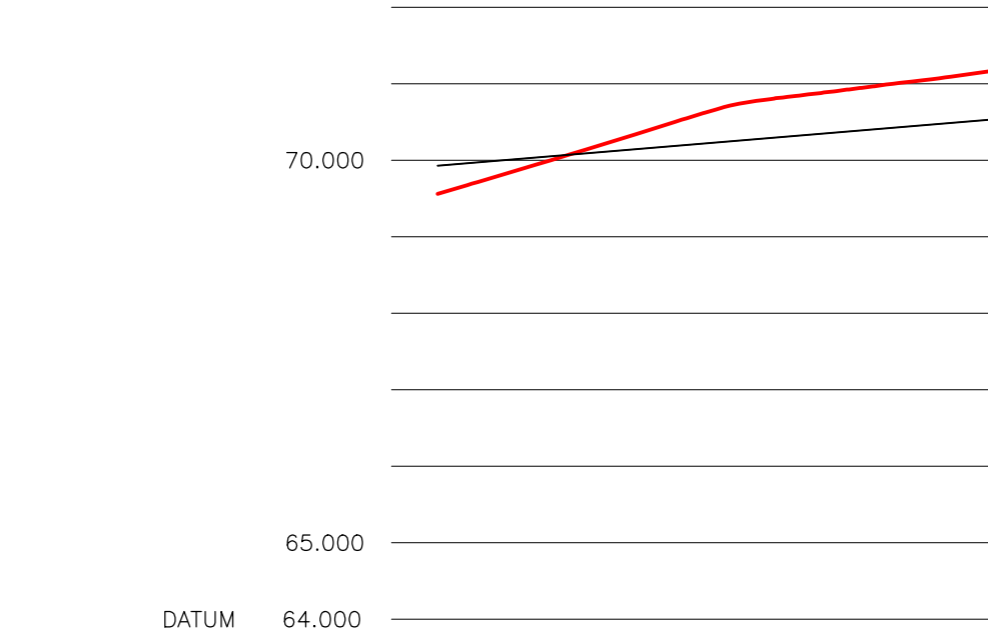


Table for PRVT 3 with columns: CHAINAGE, EXISTING GROUND LEVEL, ALIGNMENT LEVEL, VERTICAL ALIGNMENT, HORIZONTAL ALIGNMENT. Includes data points and curve details like G=1.667%, 1:60.0, R=7.500.

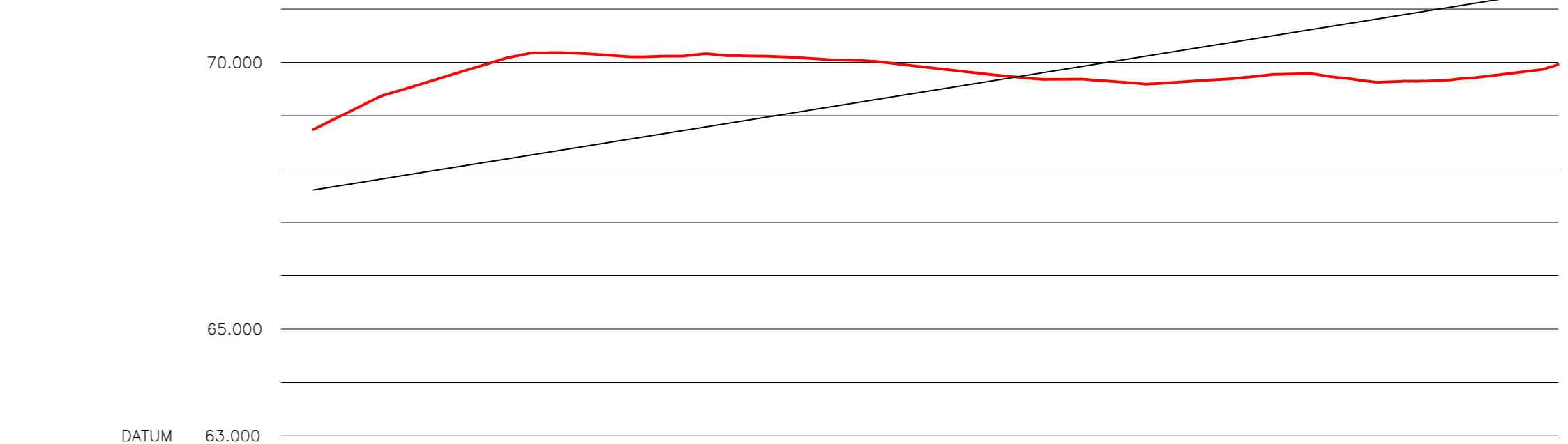


Table for ROAD 2 with columns: CHAINAGE, EXISTING GROUND LEVEL, ALIGNMENT LEVEL, VERTICAL ALIGNMENT, HORIZONTAL ALIGNMENT. Includes data points and curve details like G=3.216%, 1:31.1, R=29.700, R=20.300.

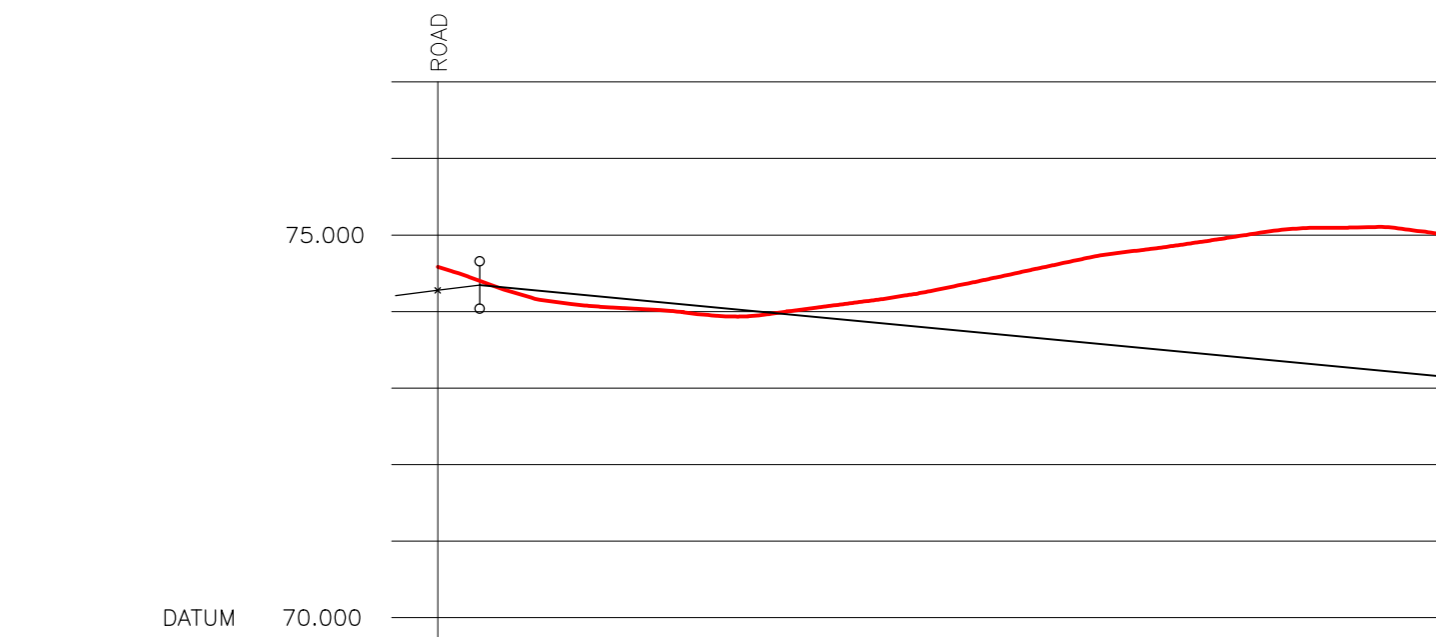


Table for PRIVATE with columns: CHAINAGE, EXISTING GROUND LEVEL, ALIGNMENT LEVEL, VERTICAL ALIGNMENT, HORIZONTAL ALIGNMENT. Includes data points and curve details like G=-1.900%, 1:-52.6, R=7.500.

Revision table with columns: Rev, Date, Remarks, By, Ch. Includes entry A 21.10.20 LONG SECTIONS UPDATED MC.

Revisions



Elgin Office
Alexander Fleming House,
8 Southfield Drive,
Elgin, Moray,
IV30 6GR
Tel: 01343 552 550
Fax: 01343 551 776
Email: info@springfield.co.uk

Larbert Office
Springfield House,
3 Central Park Avenue,
Larbert,
FK5 4RX
Tel: 01324 555 536
Fax: 01324 574 890
Email: larbert@springfield.co.uk

Easterfield

Project
Easterfield Farm
Inverness

Drawing
Proposed Road Longsections

Scale Date Drawn by Checked by
1:500 12.12.19 LS TS

Drawing no. IN02-ENG-525 Rev A