



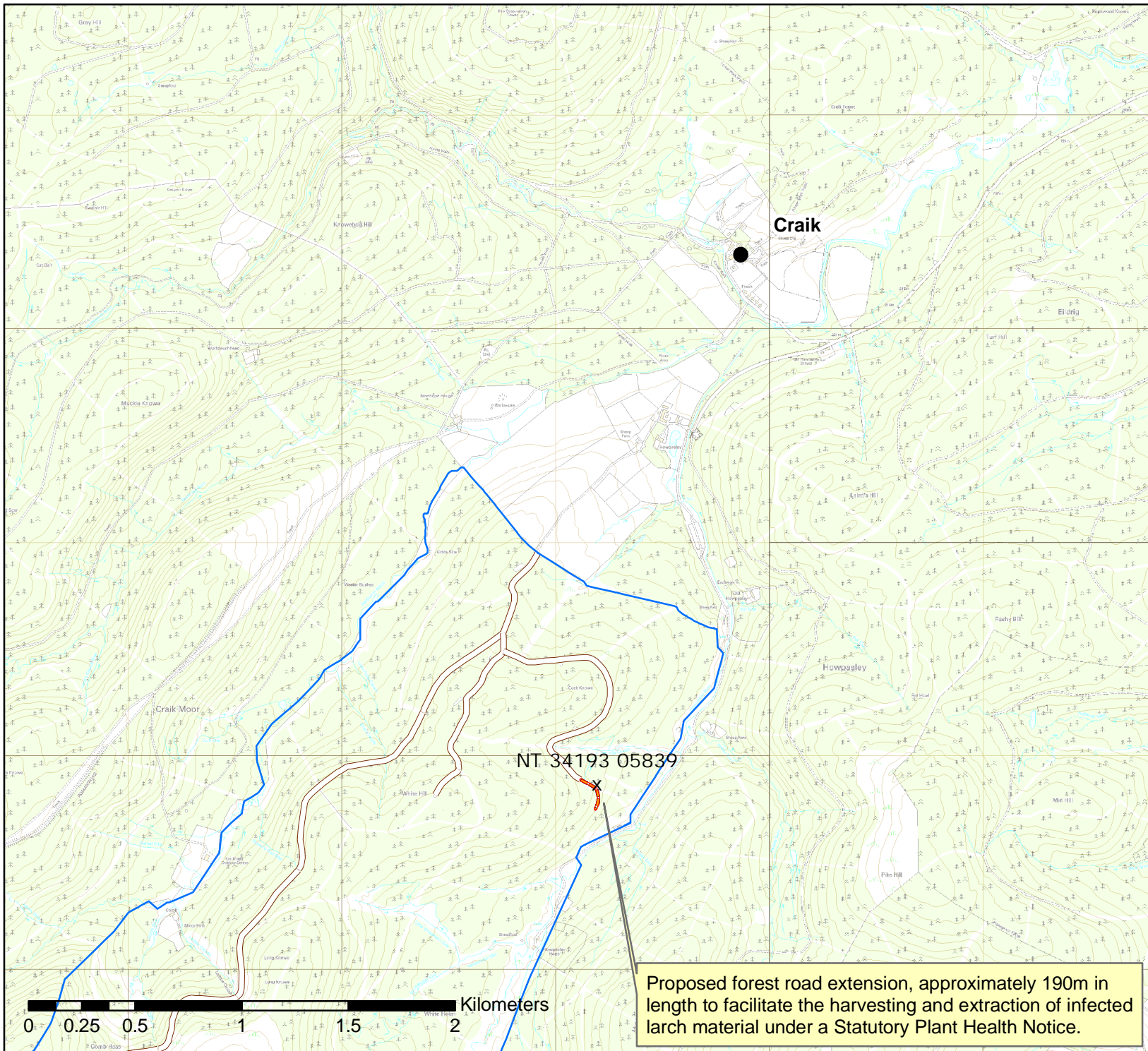


Howpasley

Proposed Road Extension

-  Application Area
-  Road Extension
-  Legal Bdy
-  Road



© Crown copyright and database rights 2018 Ordnance Survey AL100018344

OS sheets:
NT30NW
NT30SW
NT30NW contours
NT30SW contours

Scale 1:25,000



13/01/2021

Proposed forest road extension, approximately 190m in length to facilitate the harvesting and extraction of infected larch material under a Statutory Plant Health Notice.

esdalemuir Forestry