

# Acton Gardens, Phases 8.1 & 8.2

## Phase 1 Preliminary Site Risk Assessment

Curtins Ref: 073270.100-CUR-00-XX-RP-GE-00001-V00\_FINAL

Revision: 00

Issue Date: 14 October 2019


Client Name: Countryside Property (UK) Limited

Client Address: 79 Enfield Road | Acton | London | W3 8RB

Site Address: Acton Gardens | Phase 8.1 & 8.2 | London | W3 8BA

Curtins  
40 Compton Street  
London  
EC1V 0AP  
T. 020 7324 2240  
www.curtins.com

STRUCTURES • TRANSPORT PLANNING • ENVIRONMENTAL • CIVILS & INFRASTRUCTURE • EXPERT ADVICE • SUSTAINABILITY • STAKEHOLDER ENGAGEMENT  
Birmingham • Bristol • Cardiff • Douglas • Dublin • Edinburgh • Glasgow • Kendal • Leeds • Liverpool • London • Manchester • Nottingham





## Phase 1 Preliminary Site Risk Assessment



Rev	Description	Issued by	Checked	Date

This report has been prepared for the sole benefit, use, and information for the client. The liability of Curtins Limited with respect to the information contained in the report will not extend to any third party.

Author	Signature	Date
<b>Dr. B. Oko</b> B.Sc M.Sc Ph.D CEnv Chartered Environmentalist		14 October 2019

Reviewed	Signature	Date
<b>K. Hughes</b> BSc Hons CGeol FGS Associate		15 October 2019

## Executive Summary

<b>Appointment</b>	In September 2019, Curtins were instructed by Countryside Property (UK) Limited (the client) to undertake a Phase 1 Preliminary Risk Assessment for a site referred to as 'Acton Gardens Phases 8.1 & 8.2'.
<b>Current Site Status &amp; Proposed Development</b>	<p>The site, which is irregularly shaped is approximately 1.7 Hectares in size and is located at Strafford Rd, Acton, London W3 8TJ. It is centred at approximate national grid reference (NGR) 520120, 179680, and is currently occupied by 3 No. residential tower blocks with associated road access, parking and some soft landscaped areas.</p> <p>The development proposal is for 158 No. dwellings, 39 No. podium car parking spaces and 20 No. street car parking spaces within Phase 8.1. Within Phase 8.2, the development proposal is for 175 No. dwellings, 30 No. on plot- car parking spaces and 19 No. street car parking spaces. Thus, a total of 333 No. number dwellings and 108 car parking spaces with some soft landscaping areas and open spaces are proposed for both Phases 8.1 and 8.2.</p>
<b>Site History</b>	Earliest maps available for the site show both the site and its immediate surrounding areas are undeveloped until circa 1894 when the site was developed with residential properties, a Chapel, a Vicarage, and a School which was located at the southern end of the site. The surrounding areas were also developed by 1894 with both residential and commercial developments including a Brewery and several Laundries. By 1954, several commercial developments including 2 No. Laundries, a Plating Works and an Engineering Works were recorded on the site and by 1974, the buildings on site had been demolished and the site redeveloped with several residential tower blocks which remain on site to the present day.
<b>Geology</b>	Geological maps and British Geological Survey (BGS) borehole information indicates the site to be underlain by Made Ground to an approximate depth of 1.71 m, this is underlain by HEAD, described as Clay, Silt, Sand and Gravel in the North-East/Central area of the site; LYNCH HILL GRAVEL MEMBER, described as Sand and Gravel in the North-West area of the site, and LANGLEY SILT MEMBER described as Clay and Silt in the South/South-East area of the site. The superficial deposits are underlain by Thames Group: LONDON CLAY FORMATION, described as Clay, Silt and Sand.
<b>Hydrogeology</b>	<p>The site is not located in a groundwater source protection zone, the north-western section of the site is underlain by a Secondary A aquifer in the Lynch Hill Gravel Member, the north east and central sections are underlain by a secondary (undifferentiated) aquifer, while the south section is underlain by a low vulnerability secondary aquifer described as an unproductive aquifer. The London Clay bedrock deposit which underlies the superficial deposits is an unproductive stratum. No ground water abstractions are located on site or within 750 m of the site's boundaries.</p> <p>There is potential for groundwater flooding of property situated below ground level and for groundwater flooding to occur at the site's surface.</p>
<b>Hydrology</b>	The nearest surface water feature is recorded some 418 m north-west of the site's boundary. There are no discharge consents registered within 950 m of the site's boundary.
<b>UXO Risk Assessment</b>	A pre-desk study UXO assessment (PDSA) indicated that given that the site is located in an area that was heavily bombed during WWII a detailed UXO desk study & risk assessment is recommended.
<b>Radon Risk Assessment</b>	The site is situated in lower probability radon area where less than 1% of the homes are estimated to be at or above action level. Thus, a detailed radon risk assessment is not considered necessary for the site.
<b>Ground Engineering Considerations</b>	<p>Made Ground on site is not considered suitable to support the proposed structure. Depending on the extent of the Made Ground but also given the nature of the proposed development, a piling foundation solution is likely to be required.</p> <p>In the southern section of the site, the risk associated with collapsible ground, landslides and running sands are classed as very low risks. While the risks from compressible ground, and ground dissolution stability are classed as 'no hazard' and the risks from shrinking and swelling clay is classed as Moderate. The risks from running sand is classed as no hazard in the south-east section while the risk from shrinking or swelling clay ranges from very low to no hazard across the rest of the site.</p>
<b>Conclusions &amp; Recommendations</b>	<p>The potential risks to receptors such as future site users are generally assessed as <b>moderate</b>, indicative of the potential risk to human health from identified potential sources of contamination such as the on-site electricity sub-station and historical Laundries and Engineering Works. It also reflects the likely presence of contaminants such as polycyclic aromatic hydrocarbons (PAHs), mono-aromatic hydrocarbons, total petroleum hydrocarbon (TPH), heavy metals (e.g. lead and arsenic) and asbestos in the Made Ground. Also assessed as <b>moderate</b> is the risk of site end-users exposure to ground-gas, reflecting the likelihood of the aforementioned organic contaminants and organic/putrescible materials being present in the Made Ground.</p> <p>Risks to neighbouring residents, construction and maintenance workers are generally assessed as <b>moderate/low</b>. This is reflecting the likely adoption of measures to suppress dust during the construction works and standard health and safety precaution that are likely being implemented by construction and maintenance workers.</p> <p>Risk to controlled water are also assessed as <b>moderate</b>, reflecting the presence of a secondary aquifer present in the sand and gravel deposits within the Lynch Hill Gravel Member and the Langley Silt Member.</p> <p>On the basis of the findings of this Phase 1 Preliminary Risk Assessment, a site investigation is recommended to refine and characterise the ground conditions further and to assess the risks from the identified contaminant sources. This investigation will be targeted to focus on specific salient features such as the present-day electricity sub-station and the historical Laundries and Engineering Works previously located on the site. It must also be sufficient to characterise contaminants in the Made Ground and characterise the extent of the Made Ground and any underlying formations.</p>



## Table of Contents

1.0	Introduction .....	1
1.1	Project Background .....	1
1.2	Scope of Services .....	1
2.0	Current Site and Surrounding Area Details .....	2
2.1	Development Proposal .....	2
2.2	Site Location and Current Setting .....	2
2.3	Site Walkover Assessment .....	3
3.0	Site History .....	4
4.0	Geology, Hydrogeology and Hydrology .....	6
4.1	Geology .....	6
4.2	Hydrogeology .....	7
4.3	Hydrology .....	7
5.0	Other Geo-environment Considerations.....	8
5.1	Mining.....	8
5.2	Other Ground Stability Issues .....	8
5.3	Radon.....	8
5.4	BGS Recorded Mineral Sites .....	9
5.5	Discharge Consent.....	9
5.6	Local Authority Pollution Prevention and Controls.....	9
5.7	Water Abstractions .....	9
5.8	Licensed Waste Management Facilities (Locations).....	9
5.9	Local Authority Landfill Coverage .....	9
5.10	Registered Waste Transfer Sites .....	9
5.11	Notification of Installations Handling Hazardous Substances (NIHHS).....	9
5.12	Planning Hazardous Substance Consents .....	9
5.13	Potentially Infilled Land (Non-Water) .....	9



5.14	Potentially Infilled Land (Water) .....	10
5.15	CBSCB Compensation District.....	10
5.16	Brine Subsidence Solution Area .....	10
5.17	Contemporary Trade Directory Entries .....	10
5.18	Fuel Station Entries .....	10
5.19	Points of Interest – Commercial Services .....	10
5.20	Points of Interest – Education and Health.....	10
5.21	Points of Interest – Manufacturing and Production .....	10
5.22	Points of Interest – Public Infrastructure .....	11
5.23	Points of Interest – Recreational and Environmental.....	11
5.24	OS Water Network Data.....	11
5.25	BGS Urban Soil Chemistry.....	11
5.26	Underground Electrical Cables .....	11
5.27	Local Nature Reserve .....	11
6.0	Unexploded Ordnance (UXO) Risk Assessment .....	12
6.1	Pre-Desk Study UXO Assessment.....	12
7.0	Conceptual Site Model & Qualitative Risk Assessment.....	13
7.1	Additional Risk Assessments .....	13
8.0	Conclusion and Recommendations.....	16
9.0	References .....	18

## Appendices

Appendix A – Development Proposal Master Plan

Appendix B – Site Walkover Checklist

Appendix C – Envirocheck Report

Appendix D – Qualitative Risk Assessment Rationale

## 1.0 Introduction

### 1.1 Project Background

In September 2019, Curtins Consulting Limited were instructed by Countryside (the client) to undertake a Phase 1 preliminary site risk assessment on a site referred to as Acton Gardens Phases 8.1 and 8.2, which is situated in Acton, London.

### 1.2 Scope of Services

The Phase 1 assessment is intended to provide an overview of the geo-environmental and geotechnical setting of the site and to provide an initial assessment of any potential constraints from contamination to future development of the site. The site is partially bound to the north by Avenue Road (at the north-eastern most corner), a residential tower (north-west), open spaces, green fields and car parking space.

It is partially bound to the west by a school and what appears to be commercial development to the south-west. To the south, it is partial bound at the southernmost corner by Bollo Bridge Road, and by some developments. To the east, it is partially bound by Brouncker Road and residential developments and to the north, it is partially bound by Park Road East (at the site's north-westernmost point), Avenue Road (at the site's north-easternmost point), and open spaces.

Through this overview, this Phase 1 Preliminary Risk Assessment (PRA) aims to develop both, a working conceptual and ground model for the site, as well as present an initial assessment of any risks that could be associated with the development, its intended end users and the wider environment.

Specifically, the Phase 1 preliminary site risk assessment provides an initial assessment of the site regarding:

- a) Potential contamination of the site's strata by historical and/or current use;
- b) The potential impact on the wider environment by Historical and/or current use of the site;
- c) The potential impact from surrounding land uses and other environmental factors;
- d) Potential problems associated with geological features such as faulting, mineral extraction, mining and land instability;
- e) The location of apparent sub-surface structures that may affect the proposed redevelopment; and;
- f) The location of above-surface features that may affect the proposed redevelopment.

## 2.0 Current Site and Surrounding Area Details

### 2.1 Development Proposal

From master plan prepared for the site by Stitch Architects and Urban Designers in August 2019 and included as Appendix A, the development proposal is for 158 No. dwellings, 39 No. podium car parking spaces and 20 No. street car parking spaces within Phase 8.1 and 175 No. dwellings, 30 No. on-plot car parking spaces and 19 No. street car parking spaces within Phase 8.2. Thus, a total of 333 No. number dwellings and 108 car parking spaces scheduled for both Phases 8.1 and 8.2. Soft landscaping areas and open spaces are also recorded around the dwellings.

### 2.2 Site Location and Current Setting

The site, which is irregularly shaped is approximately 1.84 Hectares in size and is located at Acton Gardens, London. It is centred around national grid reference (NGR) 520120, 179680. The site location is shown in Figure 2-1 below. The site is currently occupied by residential developments which consists of 3 No. residential towers, road access, car parking, soft and hard landscaped areas.

The nearest surface water feature is recorded some 418 m north-west of the site's boundary.

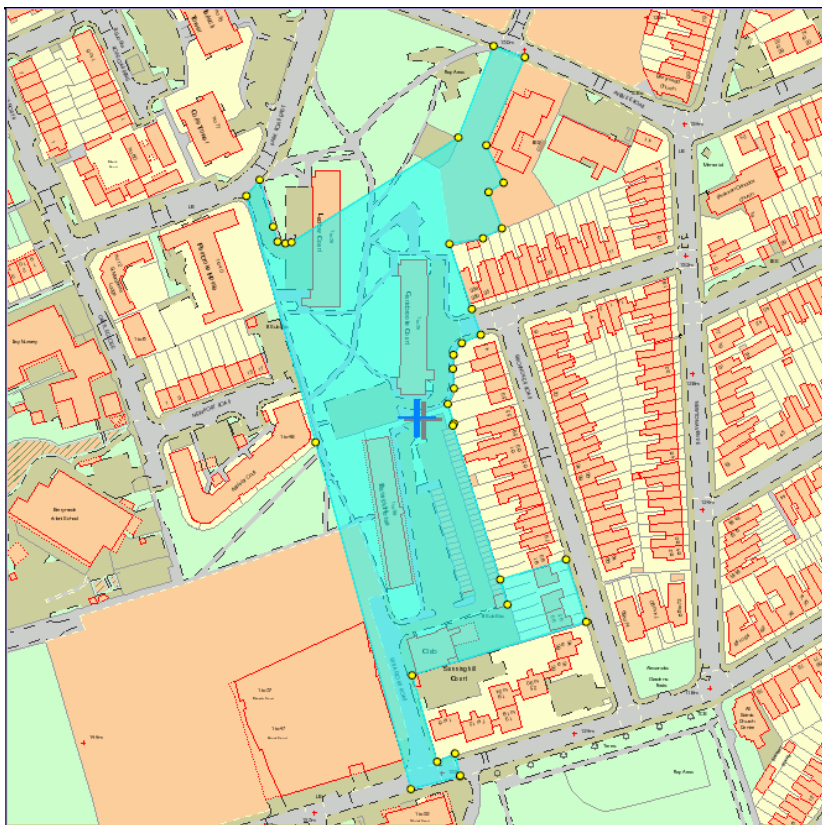


Figure 2-1: Site location Plan (site highlighted in blue).

### **2.3 Site Walkover Assessment**

A site reconnaissance visit was carried out by a Curtins Senior Engineer on 26<sup>th</sup> September 2019; The site was noted to be occupied by 3 No. residential tower buildings, car parking on tarmac hardstanding and some soft landscaped areas. A copy of the site walkover checklist has been included as Appendix B. The development site predominately comprises five multi-storey residential apartments, with associated parking, access roads, garages and open space/landscaped areas. A social club is present in the southern portion of the site. No visible indicators of contamination were noted during the site walkover. During the walkover potential Asbestos cement roofing was noted to be present on the garages/lock-ups located adjacent to the east of most southern multi-storey apartment. No access to buildings was undertaken during walkover. An electrical substation is present within the eastern portion of the site, directly south of the garages/lock-ups. The surrounding area to the north, east, west and south is predominately residential comprising apartments or houses.



### 3.0 Site History

A review of the available historical mapping and other information for the site as presented within the Envirocheck report included as Appendix C to this report has been undertaken and is presented in Table 3-1 below.

**Table 3-1: Previous site and surrounding area uses and potential sources of contamination**

Date	Description	Potential contaminants or salient features
1850-1873	<p><b>On Site:</b> The site which is an open field is located in Acton. The southernmost end of the site boundary abuts an unnamed road.</p> <p>By 1865, the northern end of the site is now a wooded area, the site is bound to the west by Strafford Road, the unnamed road which bounds the southernmost end of the site to the south is recorded as Bollobridge Road.</p> <p><b>Off Site:</b> The immediate surroundings are open fields.</p> <p>A <b>Railway Line</b> is located at its closest point approximately 170 m south-east of the site.</p>	<p><b>On Site:</b></p> <ul style="list-style-type: none"> <li>▪ No significant contaminant sources</li> </ul> <p><b>Off Site:</b></p> <ul style="list-style-type: none"> <li>▪ Railway Lines</li> </ul>
1894-1915	<p><b>On Site:</b> The entire site is now developed and incorporates residential properties, a Chapel, a vicarage, and also a School at the southern end of the site.</p> <p><b>Off Site:</b> The immediate surroundings abutting the site boundaries are now developed with residential properties. The site is bound to the south by All Saints Vicarage and a School. A <b>Brewery</b> is located approximately 100 m from the northernmost point of the site's northern boundary.</p> <p>By 1915, a <b>Laundry</b> is located approximately 120 m west of the site and 2 No. <b>Laundries</b> are located within 250 m north of the site.</p>	<p><b>On Site:</b></p> <ul style="list-style-type: none"> <li>▪ No new significant contaminant sources</li> </ul> <p><b>Off Site:</b></p> <ul style="list-style-type: none"> <li>▪ Brewery</li> <li>▪ 3 No. Laundries</li> </ul>
1935-1947	<p><b>On Site:</b> The School and Chapel are no longer located on the site.</p> <p><b>Off Site:</b> By 1935, 2 No. <b>Laundries</b> are located approximately 10 m west and 110 m north-east, respectively, of the site. 3 No. new <b>Laundries</b> are now located within 250 m north of the site and another <b>Laundry</b> is located approximately 140 m south-west of the site</p>	<p><b>On Site:</b></p> <ul style="list-style-type: none"> <li>▪ No new significant contaminant sources</li> </ul> <p><b>Off Site:</b></p> <ul style="list-style-type: none"> <li>▪ No new significant contaminant sources</li> </ul>
1954-1961	<p><b>On Site:</b> By 1954, an <b>Engineering Works</b> is partially located at the northern end of the site, a Club, a <b>Plating Works</b> and a <b>Laundry</b> are also located at the central-northern end of the site. A Club, <b>Warehouse</b> and a <b>Laundry</b> are located at the southern end of the site.</p> <p><b>Off Site:</b> An <b>Engineering Works</b> has now replaced the <b>Laundry</b> located approximately 110 m north-east of the site. A <b>Garage</b> is located approximately 150 m east of the site. 4 No. <b>Works</b> and 3 No. <b>Laundries</b> are located within 250 m south-west of the site. A <b>Works</b> is located approximately 100 m west of the site and a further 4 No. <b>Works</b> and a new <b>Laundry</b> are located within 250 m north-west of the site. An <b>Egg Depot</b> is located 200 m south of the site.</p>	<p><b>On Site:</b></p> <ul style="list-style-type: none"> <li>▪ Engineering Works</li> <li>▪ Plating Works</li> <li>▪ Laundries</li> <li>▪ Warehouse</li> </ul> <p><b>Off Site:</b></p> <ul style="list-style-type: none"> <li>▪ Engineering Works</li> <li>▪ Garage</li> <li>▪ Works</li> <li>▪ Egg Depot</li> </ul>
1962-1985	<p><b>On Site:</b> By 1974, all buildings on the entire site has been completely demolished and the site has been redeveloped with 3 No. residential tower blocks with</p>	<p><b>On Site:</b></p> <ul style="list-style-type: none"> <li>▪ Made Ground</li> <li>▪ Electricity Sub Station</li> </ul>

## Phase 1 Preliminary Site Risk Assessment



Date	Description	Potential contaminants or salient features
	<p>associated carparking, a Club and open spaces. The northern most corner of the site is now part of a Health Centre. By 1982, an Electricity Sub Station* is now located at the southern section of the site.</p> <p><b>Off Site:</b> Demolition and redevelopment works have been undertaken in the immediate vicinity to the north, west and at the Church to the south of the site. A <b>Warehouse/Garage</b>, 2 No. <b>Depots</b> and a <b>Timber Yard</b> are located within 250 m east of the site. 5 No. <b>Electricity Sub Stations</b> are located approximately 20 m north-east, 70 m, west, another at 70 m west, 150 m west, and 140 m east, respectively of the site. By 1973, an <b>Electricity Sub Station</b> is located approximately 140 m south-west of the site. A Car Park, another <b>Electricity Sub Station</b>, 2 No. <b>Warehouses</b> and a <b>Works</b> are also located within 250 m south of the site.</p>	<p><b>Off Site:</b></p> <ul style="list-style-type: none"> <li>▪ Made Ground</li> <li>▪ Warehouses</li> <li>▪ Depots</li> <li>▪ Timber Yard</li> <li>▪ Electricity Sub Stations</li> </ul>
1986-1987	<p><b>On Site:</b> By 1988, the north-easternmost corner of the site appears to be part of the Council Offices <b>Off Site:</b> No new significant changes.</p>	<p><b>On Site:</b></p> <ul style="list-style-type: none"> <li>▪ No new significant contaminant sources</li> </ul> <p><b>Off Site:</b></p> <ul style="list-style-type: none"> <li>▪ No new significant contaminant sources</li> </ul>
1991-1993	<p><b>On Site:</b> No new significant changes. <b>Off Site:</b> By 1991, the Church and Vicarage which bounds the site to the south has been completely demolished and replaced with what appears to be residential developments and a residential tower block</p>	<p><b>On Site:</b></p> <ul style="list-style-type: none"> <li>▪ No new significant contaminant sources</li> </ul> <p><b>Off Site:</b></p> <ul style="list-style-type: none"> <li>▪ No new significant contaminant sources</li> </ul>
1999-2019	<p><b>On Site:</b> By 2019 the Council Offices which occupied the north-easternmost corner of the site has been moved off site. <b>Off Site:</b> No new significant changes.</p>	<p><b>On Site:</b></p> <ul style="list-style-type: none"> <li>▪ No new significant contaminant sources.</li> </ul> <p><b>Off Site:</b></p> <ul style="list-style-type: none"> <li>▪ No new significant contaminant sources.</li> </ul>

\* Polychlorinated biphenyls (PCBs) associated with Electricity Sub Stations are low mobile contaminants, therefore potential transfer of contamination from Electricity Sub Stations located out-with the site are not considered feasible. Only, Electricity Sub Stations located within the site have been considered as a potential source of contaminant which could affect the proposed development of the site.

## 4.0 Geology, Hydrogeology and Hydrology

### 4.1 Geology

A study of the Envirocheck report (Appendix C), borehole records from the British Geological Survey (BGS) interactive viewer 1:625,000 mapping records (ref 1), GeoIndex BGS maps 1:50,000 scale mapping records (ref 2) and BGS borehole scans (ref 3) indicates a geological and hydrogeological succession for the site as presented in Table 4-1 below.

**Table 4-1: Geological/hydrogeological succession**

Geology	Associated hydrogeological classification
<p>The historical mapping indicates that the site has undergone some demolition and re-development works. Thus, the probability of MADE GROUND being present on site is considered likely.</p> <p>Furthermore, BGS borehole logs from historical boreholes in the general site vicinity (Table 4-2) indicates the presence of MADE GROUND.</p>	N/A
NORTH-WEST: - LYNCH HILL GRAVEL MEMBER: Sand and Gravel <sup>1</sup>	Secondary A
NORTH-EAST/CENTRAL: - HEAD: Clay, Silt, Sand and Gravel	Secondary - Undifferentiated
SOUTH/SOUTH-EAST:- LANGLEY SILT MEMBER: Clay and Silt	Unproductive Aquifer
Thames Group: LONDON CLAY FORMATION (Clay, Silt and Sand)	Unproductive Strata

Notes:

1. These soils are described as soils of high leaching potential (U).

Given the history of the site (with some historical demolition and redevelopment works recorded to have previously taken place on the site; there is potential for the superficial deposits (Lynch Hill Gravel Member, Head and Langley Silt Member) to be overlain by Made Ground and the BGS historical boreholes indicate the presence of Made Ground to be approximately 1.71 m in thickness within the wider areas of the site's environment.

Available BGS logs from historical boreholes located on the site were accessed (ref 2) on the BGS website. These logs also showed a band of CLAYSTONE at depths of 6.25 m and 11.0 m may be present with the CLAY underlying the site. Information of available logs of some of the historical boreholes that used to be located within the immediate site's vicinity (ref 2, 3) is summarised in Table 4-2 below.

**Table 4-2: Historical BGS borehole records in general site's vicinity**

Record number	Location (NGR)	Depth below ground level (thickness), soil description & lithology
TQ27NW369	NE Quadrant 520140, 179840	<ul style="list-style-type: none"> <li>- MADE GROUND</li> <li>- SANDY CLAY and GRAVEL</li> <li>- Firm fissured silty CLAY with a band of CLAYSTONE @ 6.25 m</li> <li>- Firm fissured silty CLAY with a band of CLAYSTONE @ 11.0 m</li> </ul>
TQ17NE420	NW Quadrant 519980, 179780	<ul style="list-style-type: none"> <li>- 0.00 – 1.71 m: MADE GROUND</li> <li>- 1.71 – 3.05 m: Dense to very dense GRAVEL with SAND</li> </ul>

## 4.2 Hydrogeology

The site is not situated in a groundwater source protection zone. The Envirocheck report details that the north-western section of the site is underlain by a Secondary A aquifer in the Lynch Hill Gravel Member, the north east and central section are underlain by a Secondary (undifferentiated) aquifer, while the southern section is underlain by a low vulnerability secondary aquifer described as an unproductive aquifer. The London Clay bedrock deposit is an unproductive stratum.

No ground water abstractions are located on site or within 750 m of the site's boundaries.

The Envirocheck report records that there is potential for groundwater flooding to occur on the site and for groundwater flooding of property situated below ground level to occur.

## 4.3 Hydrology

The nearest surface water feature is recorded some 418 m north-west of the site's boundary.

## 5.0 Other Geo-environment Considerations

Other environmental issues assessed as a part of this preliminary risk assessment are included in the Envirocheck report (see Appendix C) and detailed in Section 5.1 – 5.27 below.

### 5.1 Mining

A review of the Envirocheck report (see Appendix C) and the Coal Authority's online interactive mapping (ref 4), indicates that the site is not situated in an area that is affected by mining (e.g. coal or non-coal mining). Based on the forgoing, the likelihood of encountering relic mining features on site is considered unlikely and therefore has not been considered further.

### 5.2 Other Ground Stability Issues

The ground stability issues recorded within the Envirocheck report (Appendix C) are detailed in Table 5-1 below.

**Table 5-1: Recorded Ground Stability Issues for the site**

Ground Stability Hazard	Recorded Ground Stability Issues				
	South	South-east	South-west	West	North-west
Collapsible Ground	Very Low	-	-	-	-
Compressible Ground	No Hazard	-	-	-	-
Ground Dissolution	No Hazard	-	-	-	-
Land Slide	Very Low	-	-	-	-
Running Sands	Very Low	No Hazard	-	-	-
Shrinking or Swelling Clay	Moderate	-	Very Low	Very Low	No Hazard

### 5.3 Radon

Radon information within the Envirocheck report (see Appendix C) and the Public Health England radon mapping (ref 5) confirms that the site is recorded as a lower probability radon area where less than 1% of homes are estimated to be at or above the Action Level.

The Envirocheck report indicates that no radon protective measures are necessary in the construction of new dwellings or extensions on the site. On this basis, radon protection risk assessments have not been considered further.

However, it should be noted that in accordance with building regulations, until a building has been constructed and occupied, it is not possible to accurately assess the severity of radon on a site. Thus, if the development was to include below ground workplaces, then, further assessments, consultation from a radon risk assessor and/or basic protection measures in accordance with BRE Report BR211 (ref 6) may be required.

#### **5.4 BGS Recorded Mineral Sites**

There are no BGS recorded mineral sites within 250 m from the site boundaries. The closest BGS recorded mineral site is Southfield Bricks Works located approximately 456 m east of the site's boundary.

#### **5.5 Discharge Consent**

There are no registered discharge consents recorded within 950 m of the site.

#### **5.6 Local Authority Pollution Prevention and Controls**

There are 2 No. local authority pollution prevention and control registered within 250 m of the site; these are John P Webster Limited, located approximately 239 m south-west of the site and Chiswick Car Craft which is located approximately 245 m east of the site.

#### **5.7 Water Abstractions**

There are no water abstractions registered within 750 m of the site.

#### **5.8 Licensed Waste Management Facilities**

There are no licensed waste management facilities registered within 250 m of the site.

#### **5.9 Local Authority Landfill Coverage**

The site is recorded as being under local authority landfill coverage; registered to the London Borough of Ealing.

#### **5.10 Registered Waste Transfer Sites**

There is a single registered waste transfer site within 250 m of the site's boundary, registered to Cablequo Limited T/A Acton Builders Supp, located approximately 230 m east of the site.

#### **5.11 Notification of Installations Handling Hazardous Substances (NIHHS)**

There are no NIHHS sites within 250 m of the site's boundary.

#### **5.12 Planning Hazardous Substance Consents**

There are no planning hazardous substance consents within 350 m of the site's boundary.

#### **5.13 Potentially Infilled Land (Non-Water)**

There is no potentially infilled land (non-water) within 250 m of the site boundary.

#### **5.14 Potentially Infilled Land (Water)**

There is no potentially infilled land (water) within 850 m of the site boundary.

#### **5.15 CBSCB Compensation District**

The site does not fall within the brine compensation area.

#### **5.16 Brine Subsidence Solution Area**

The site does not fall within the brine subsidence solution area.

#### **5.17 Contemporary Trade Directory Entries**

The south-west and north-west sections of the site are registered as contemporary trade directory entries, registered to C.W. Electrical (electrical engineers) and Wang Hewett (dry cleaners), respectively, both recorded as inactive. There are 49 No. contemporary trade directory entries registered within 250 m of the site's boundaries, with 13 No. of these registered as still active. These active trade directories include domestic cleaning services, cosmetic manufacturers, printers, food products manufacturers, builders' merchants, greeting card publishers/wholesalers, carpets, curtains and upholstery cleaners, and pneumatic systems and equipment.

#### **5.18 Fuel Station Entries**

There is no fuel station entry registered within 250 m of the site's boundary. The closest fuel station is recorded 450 m north-west of the site's boundary.

#### **5.19 Points of Interest – Commercial Services**

There are 7 No. registered point of interest – commercial services registered within 250 m of the site's boundary.

#### **5.20 Points of Interest – Education and Health**

There is no registered point of interest – education and health located within 500 m of the site's boundary.

#### **5.21 Points of Interest – Manufacturing and Production**

There are 13 No. point of interest – manufacturing and production located within 250 m of the site's boundary.

## 5.22 Points of Interest – Public Infrastructure

There are 2 No. point of interest – public infrastructure recorded within 250 m of the site.

## 5.23 Points of Interest – Recreational and Environmental

There are 5 No. point of interest – recreational and environmental registered within 250 m of the site, all described as playgrounds.

## 5.24 OS Water Network Data

There are no OS water network lines within 500 m of the site's boundary.

## 5.25 BGS Urban Soil Chemistry

The BGS measured urban soil chemistry concentration values (mg/kg) for the site are detailed in Table 5-2 below.

**Table 5-2: Urban soil chemistry concentration values (mg/kg) for the site**

Compound	Urban measured concentration value (mg/kg)		
	Minimum Conc.	Average Conc.	Maximum Conc.
Arsenic	1.00	17.00	161.00
Cadmium	0.10	0.90	165.20
Chromium	13.00	79.00	2,094.00
Lead	11.00	280.00	10,000.00
Nickel	2.00	28.00	506.00

## 5.26 Underground Electrical Cables

The Envirocheck Report records no underground electrical cables within 750 m of the site's boundary.

## 5.27 Local Nature Reserve

Gunnersbury Triangle located 683 m south of the site is registered as a local nature reserve denoted as Natural England.



## 6.0 Unexploded Ordnance (UXO) Risk Assessment

Military activities including those conducted as part of both the First and Second World Wars have resulted in a legacy of unexploded ordnance (UXO) being present within the shallow soils of the UK.

The UXO result from various sources including both, allied (military training) and German (bombing raids) records a guide figure of approximately 10% of all munitions failing to function as designed.

The likelihood of UXO being encountered on a development site is influenced by several factors including; the proximity to strategic targets, the nature of the development works being undertaken and evidence of local damage in the post-war periods amongst others. To determine the likelihood of UXO being present on a site, a step-wise risk assessment process is followed. This process is outlined within CIRIA C681 - Unexploded Ordnance: A Guide for the Construction Industry (ref 7), which details the preliminary risk assessment intended to guide if and where there is a requirement for a UXO detailed risk assessment.

### 6.1 Pre-Desk Study UXO Assessment

A pre-desk study UXO assessment (PDSA) indicated that given that the site is in an area that was heavily bombed during WWII, it is recommended that a detailed UXO desk study & risk assessment for the site be commissioned.

---

## 7.0 Conceptual Site Model & Qualitative Risk Assessment

The conceptual site model (CSM) and Qualitative Risk Assessment (QRA) are presented in Table 7-1 overleaf. The CSM details the source-pathway-receptor linkages or potential pollutant linkages (PPL) that have been identified for the site. The QRA details the associated level of risk relating to these potential pollutant linkages. The CSM and QRA concern the risk to human health and the water environment with additional, more specific risk assessment protocols contained within the main body of this reporting, detailed in *Section 7.1* below.

The QRA follows the framework outlined within CIRIA C552 (ref 8), which is summarised within Appendix D. The 'risk rating' within the QRA refers to the risk that the source, pathway, receptor linkage or PPL is complete. Unless specifically stated it does not necessarily refer to an immediate risk and is intended to be used as a tool to assess the necessity for further investigation.

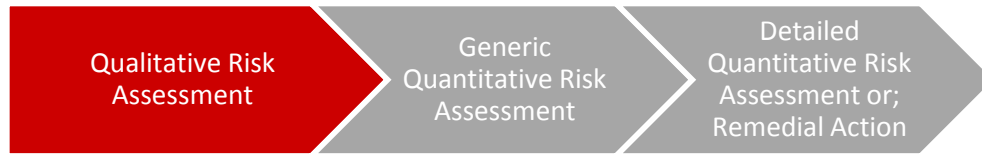
### 7.1 Additional Risk Assessments

The following risk assessments, listed below, are not included within the main CSM and QRA but nonetheless can be of critical importance to the onward development of the site.

- The risk presented by Mining is discussed and assessed in *Section 5.1*;
- The risk presented by Radon is discussed and assessed in *Section 5.3*;
- The risk presented by Unexploded Ordnance is discussed and assessed in *Section 6.0*.

Under current health and safety legislation, employers are required to carry out their own appropriate risk assessments and mitigation to protect themselves and their employees, other human receptors and the environment from potential contamination. Such risks must be adequately mitigated by law, specifically the Construction Design Management (CDM) Regulations (2015) (ref 9), which requires that potential risks to human health and the environment from construction activities are appropriately identified and all necessary steps taken to eliminate and/or manage that risk. When construction workers/human receptor in the conceptual site model are considered, it is assumed that future construction works on site will be undertaken in compliance with these requirements.

Phase 1 Preliminary Site Assessment



- Table 7-1 below represents the first stage in the land quality risk assessment process: **The Qualitative Risk Assessment**.
- In order for a development site to be deemed 'suitable for use', the level of risk needs to be brought down to acceptable levels, i.e. low to negligible risk. The purpose of each stage of risk assessment is ultimately to establish, if there is a requirement for additional levels of assessment to be made in order to have sufficient confidence to support a risk characterisation or management decision, e.g. remedial action.

**Table 7.1: Conceptual site model (CSM) and qualitative risk assessment (QRA)**

Conceptual Site Model			Qualitative Risk Assessment			Recommended actions
Potential on-site sources	Pathway(s)	Receptor(s)	Consequence (with explanations, if applicable)	Likelihood of occurrence (with explanations if applicable)	Risk rating	
<b>ON-SITE SOURCES</b> Contaminants [e.g. asbestos, polycyclic aromatic hydrocarbons (PAH), total petroleum hydrocarbon (TPH) and heavy metals (e.g. lead and arsenic)] associated with Made Ground (non-specific locations)	Direct contact and dermal uptake, soil and dust ingestion, dust & vapour inhalation/ingestion in areas of soft landscaping of the proposed development.	Site end users	Medium	Likely Based on available development proposal options, the majority of the site will be hard standing; however, some soft landscaping area are located surrounding the proposed buildings.	Moderate	Ground investigation including sampling and analysis of Made Ground soil samples. GQRA based on ground investigation findings.
	Ingestion of drinking water impacted via the migration of contaminants into waters supply pipes			Likely Given the likely presence of contaminants such as TPH prone to pipe permeation.		
	Soil and dust ingestion, dust inhalation from migrating dust (indoor & outdoor air)	Neighbouring residents		Low likelihood Standard health and safety precautions adopted by construction workers (e.g. measures to suppress dust) are likely to reduce the generation of soil dust.	Moderate/Low	
	Direct contact and dermal uptake, soil and dust ingestion, dust inhalation (outdoor air)	Construction and maintenance workers		Low likelihood Standard health and safety precautions likely adopted to mitigate/reduce risk.		
	Downward migration into underlying secondary aquifer such as the Lynch Hill Gravel Member	Water environment Underlying secondary A aquifer		Likely within the secondary A aquifer located in the superficial deposits.	Moderate	
<b>ON-SITE SOURCES</b> Chlorinated hydrocarbons such as tetrachloroethylene (PCE), heavy metals, asbestos and petroleum hydrocarbons associated with the Engineering Works, Plating Works, Laundries and Warehouses used to be present to the south-west and north-west respectively. Historical Engineering Works, Plating Works, Laundries, Warehouse that used to be present on-site Free product) lateral migration of contaminants (in particular chlorinated hydrocarbons) from Historical site-use within the Made Ground (on top of the London Clay) underneath the site	Migration of vapours from contaminants prone to vaporisation (e.g. chlorinated hydrocarbons & petroleum hydrocarbons) through ground floor slabs of the proposed buildings and build-up	Site end users	Medium	Likely Based on available development proposal options, the majority of the site will be hard standing; however, some soft landscaping area may remain surrounding the proposed buildings.	Moderate	Ground investigation including sampling and chemical analysis of soil samples. GQRA based on ground investigation findings
	Ingestion of drinking water impacted by the migration of contaminants into waters supply pipes			Likely Given the likely presence of contaminants (e.g. BTEX, chlorinated hydrocarbon & TPH) prone to pipe permeation.		
	Build-up in excavations / confined spaces	Construction and maintenance workers		Low likelihood Standard health and safety precautions adopted by construction workers (e.g. measures to suppress dust) are likely to reduce the generation of soil dust.	Moderate/Low	
	Inhalation (indoor & outdoor air)	Adjacent residents		Low likelihood Standard health and safety precautions likely adopted to mitigate/reduce risk.		
	Downward migration into underlying secondary A aquifer (Lynch Hill Gravel Member)	Water environment Underlying secondary A aquifer		Likely within the secondary aquifer located in the superficial deposits.	Moderate	

Phase 1 Preliminary Site Assessment

Conceptual Site Model			Qualitative Risk Assessment			Recommended Actions
Potential on-site sources	Pathway(s)	Receptor(s)	Consequence (with explanations, if applicable)	Likelihood of Occurrence (with explanations if applicable)	Risk Rating	
<b>ON-SITE SOURCES</b> Electricity Sub Station that used to be present on site.	Direct contact and dermal uptake, soil and dust ingestion, dust & vapour inhalation/ingestion in areas of soft landscaping of the proposed development.	Site end users	Medium	Likely Based on available development proposal options, the majority of the site will be hard standing; however, some soft landscaping may remain.	Moderate	Ground investigation including ground gas monitoring. GQRA based on ground investigation findings.
	Ingestion of drinking water impacted via the migration of contaminants into waters supply pipes.			Likely Given the likely presence of contaminants (e.g. TPH) prone to pipe permeation.		
	Soil and dust ingestion, dust inhalation from migrating dust (indoor & outdoor air).	Neighbouring residents		Low likelihood Standard health and safety precautions adopted by construction workers (e.g. measures to suppress dust) are likely to reduce the generation of soil dust.	Moderate/Low	
	Direct contact and dermal uptake, soil and dust ingestion, dust inhalation (outdoor air).	Construction and maintenance workers		Low likelihood Standard health and safety precautions likely adopted to mitigate/reduce risk.		
	Downward migration into underlying secondary aquifer in the Lynch Hill Gravel Member.	Water environment Underlying secondary A aquifer		Likely within the secondary aquifer located in the superficial deposits.	Moderate	
Ground gas and vapour from organic and hydrocarbon contaminants generated from contaminants in the Made Ground and organic / putrescible materials in the Made Ground and natural materials (non-specific & specific locations)	Migration through ground floor slabs of the proposed buildings and build-up	Site users	Medium	Likely Based on available development proposal options, the majority of the site will be hard standing; however, some soft landscaping may remain.	Moderate	Ground investigation including ground gas monitoring. GQRA based on ground investigation findings.
	Build-up in confined spaces	Construction and maintenance workers	Medium	Low (as above; in addition, standard health & safety precautions likely to be used by workers)	Low	
	Inhalation (indoor & outdoor air)	Adjacent residents		Unlikely (due to outdoor dilution and dispersion effects)		
<b>OFF-SITE SOURCES:</b> Contaminants [e.g. asbestos, polycyclic aromatic hydrocarbons (PAH), total petroleum hydrocarbon (TPH) and heavy metals (e.g. lead and arsenic)] in the Made Ground	Migration of vapours from contaminants prone to vaporisation (e.g. chlorinated hydrocarbons) through ground floor slabs of the proposed buildings and build-up	Site end users / commercial development	Medium	Low (the potential for soil / dusts migration is assessed low)	Moderate/low	Ground investigation including ground gas monitoring. GQRA based on ground investigation findings.
	Build-up in excavations / confined spaces	Construction and maintenance workers		Unlikely (as above; however, standard health & safety precautions likely to be used by workers, reducing the risk further)	Low	
	Inhalation (indoor & outdoor air)	Adjacent residents				
<b>OFF-SITE SOURCES:</b> Rail way lines, Brewery, Laundries, Engineering Works, Garage, Works, Depots, Made Ground, Warehouses, Timber Yard,	Migration of vapours from contaminants prone to vaporisation (e.g. chlorinated hydrocarbons) through ground floor slabs of the proposed buildings and build-up	Site end users / commercial development	Medium	Likely Based on available development proposal options, the majority of the site will be hard standing; however, some soft landscaping areas may remain.	Moderate	Ground investigation including ground gas monitoring. GQRA based on ground investigation findings.
	Ingestion of drinking water impacted via the migration of contaminants into waters supply pipes			Low (as above; in addition, standard health & safety precautions likely to be used by workers)	Moderate/Low	
	Build-up in excavations / confined spaces	Construction and maintenance workers	Medium	Unlikely (as above; however, standard health & safety precautions likely to be used by workers, reducing the risk further)	Low	No further action required.
	Inhalation (indoor & outdoor air)	Adjacent residents	Medium	Unlikely (due to outdoor dilution and dispersion effects)		
	Downward migration into underlying secondary aquifer in the Hackney Gravel	Water environment Underlying secondary aquifer	Medium	Likely within the secondary aquifer located in the superficial deposits.	Moderate	Groundwater samples to be taken from perched water & Made Ground if encountered.

## Phase 1 Preliminary Site Assessment

### 8.0 Conclusion and Recommendations

The qualitative risk assessment (QRA) determined a varied level of risks associated with the proposed development.

The potential risks to receptors such as future site users of the development are generally assessed as **moderate**, indicative of the potential risk to human health from identified potential sources of contamination such as the present-day on-site electricity substation and made ground. It also reflects the likely presence of contaminants such as polycyclic aromatic hydrocarbons (PAHs), mono-aromatic hydrocarbons, total petroleum hydrocarbon (TPH), heavy metals (e.g. lead and arsenic)] and asbestos in the Made Ground. Also assessed as **moderate** is the risk of site end-users exposure to ground-gas and vapours, reflecting the likelihood of the aforementioned organic contaminants and organic/putrescible materials being present in the Made Ground.

Risks to neighbouring residents, construction and maintenance workers are generally assessed as **moderate/low**. This is reflecting the likely adoption of measures to suppress dust during the construction works and standard health and safety precaution that are likely being implemented by construction and maintenance workers.

Risk to controlled water are also assessed as **moderate**, reflecting the presence of a secondary aquifer present in the sand and gravel deposits within the Lynch Hill Gravel. The London Clay Formation would represent an aquiclude between the Secondary A aquifer in the Lynch Gravel.

On the basis of the findings of this Phase 1 Preliminary Risk Assessment, a site investigation is recommended to refine the characterise further and to assess the risks from the identified contaminant sources as described within Table 7-1 above.

This investigation will be targeted to focus on specific salient features such as the present-day electricity substation and the historical laundry and warehouse previously located on the site.

Further exploratory holes will be located on a non-targeted basis and be sufficient to characterise contaminants in the Made Ground. Furthermore, the coverage also has to be sufficient to characterise the potential and extent of the Made Ground and any underlying formations.

The location of the exploratory holes, targeting salient and non-salient features, should be decided prior to the site investigation commencing. The investigation is to focus on the following elements as a minimum:

- Sampling and testing for suite of contaminants, including asbestos, cyanide, heavy metals, polycyclic aromatic hydrocarbon, total petroleum hydrocarbon, chlorinated hydrocarbons and polychlorinated biphenyls;
- Monitoring for vapours from contaminants (e.g. petroleum hydrocarbons) prone to vaporisation in standpipes, using in-situ (e.g. PID) monitoring and depending on the PID results also sampling and laboratory chemical analysis of vapours;
- Ground gas, in particular methane and carbon dioxide monitoring in standpipes.

Where encountered, for example in lenses of perched water within the Made Ground, samples from groundwater should also be taken and analysed for a wide suite of contaminants.

## Phase 1 Preliminary Site Assessment

---

In addition, to the information provided in Section 5.3, the site is in an area which is not affected by radon, thus no radon protection is required under the Building Regulations.

However, it should be noted that in accordance with building regulations, until a building has been constructed and occupied, it is not possible to accurately assess the severity of a radon problem on a site. Thus, if the development was to include below ground workplaces, then, further assessments, consultation from a radon risk assessor and/or basic protection measures in accordance with BRE Report BR211 (ref 6) may be required.

In accordance with the information provided in Section 6.1 above, a detailed UXO risk assessment is recommended for the site.

## 9.0 References

- ref 1. British Geological Survey. Geology of Britain Viewer. British Geological Survey. [Online]  
<http://mapapps.bgs.ac.uk/geologyofbritain/home.html>
- ref 2. British Geological Survey. 2017. Geindex Onshore [Online]  
<http://mapapps2.bgs.ac.uk/geindex/home.html>.
- ref 3. British Geological Survey  
[http://scans.bgs.ac.uk/sobi\\_scans/boreholes/1063613/images/12528627.html](http://scans.bgs.ac.uk/sobi_scans/boreholes/1063613/images/12528627.html)
- ref 4. The Coal Authority. Interactive Coal Mining Risk Map. [Online]  
<http://mapapps2.bgs.ac.uk/coalauthority/home.html>.
- ref 5. Public Health England and BGS. UK Radon Map. [Online]  
<http://www.ukradon.org/information/ukmaps>.
- ref 6. BRE. Radon: guidance on protective measures for new buildings, originally introduced in 1991 and amended in 1992, 1999 and 2007 covering England and Wales. 2015.
- ref 7. CIRIA. C681 Unexploded Ordnance (UXO); A guide for the construction industry. London: s.n., 2009
- ref 8. CIRIA. C552 Contaminated Land Risk Assessment. A Guide to Good Practice. 2001.
- ref 9. Health and Safety Executive. Construction (Design and Management) Regulations. 2015.



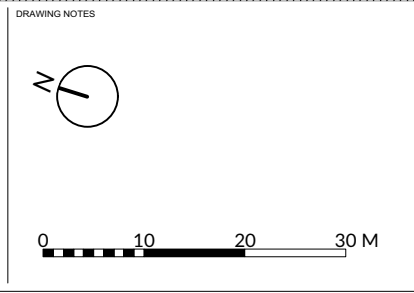
---

## Appendix A – Development Plan





KEY PLAN



**Key**

<span style="color: yellow;">■</span> 1 bed 2 person	<b>M</b> Maisonette
<span style="color: lightblue;">■</span> 2 bed 3 person	<b>H</b> House
<span style="color: blue;">■</span> 2 bed 4 person	
<span style="color: purple;">■</span> 3 bed 5 person	
<span style="color: pink;">■</span> 4 bed	

ISSUE	REASON FOR ISSUE	DATE

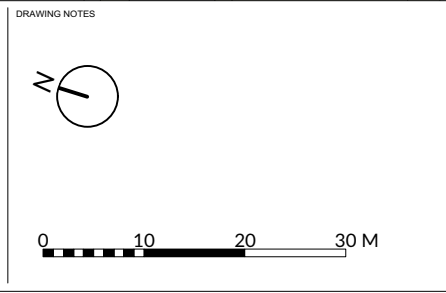
**stitch**  
Architects & Urban Designers  
Suite 6, Fusion House, 28 Rochester Place, London, NW1 9DF  
www.stitch-studio.co.uk, +44 (0)20 3617 8725

PROJECT South Acton Phase 8	
PROJECT CODE 19193	CLIENT Countryside Properties
DRAWING TITLE Proposed ground floor	STATUS Draft
SCALE 1:750	SHEET A3
DATE OF FIRST ISSUE 01/10/19	
DRAWING NUMBER 19193-SK-0105	REVISION -

Do not scale from this drawing. This drawing is based on dimensional survey information provided by others. The architect cannot accept responsibility for the accuracy of this survey information. All dimensions are shown in metric. This drawing remains the copyright of Stitch Studio Ltd.



KEY PLAN



**Key**

<span style="display:inline-block; width:10px; height:10px; background-color:yellow; border:1px solid black;"></span> 1 bed 2 person	<b>M</b> Maisonette
<span style="display:inline-block; width:10px; height:10px; background-color:lightblue; border:1px solid black;"></span> 2 bed 3 person	<b>H</b> House
<span style="display:inline-block; width:10px; height:10px; background-color:blue; border:1px solid black;"></span> 2 bed 4 person	
<span style="display:inline-block; width:10px; height:10px; background-color:purple; border:1px solid black;"></span> 3 bed 5 person	
<span style="display:inline-block; width:10px; height:10px; background-color:pink; border:1px solid black;"></span> 4 bed	

ISSUE	REASON FOR ISSUE	DATE

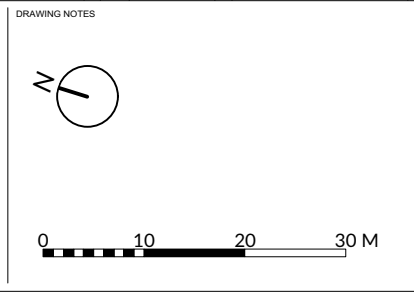
**stitch**  
Architects & Urban Designers  
Suite 6, Fusion House, 28 Rochester Place, London, NW1 9DF  
www.stitch-studio.co.uk, +44 (0)20 3617 8725

PROJECT South Acton Phase 8	
PROJECT CODE 19193	CLIENT Countryside Properties
DRAWING TITLE Proposed first floor	STATUS Draft
SCALE 1:750	SHEET A3
DATE OF FIRST ISSUE 01/10/19	REVISION
DRAWING NUMBER 19193-SK-0106	

Do not scale from this drawing. This drawing is based on dimensional survey information provided by others. The architect cannot accept responsibility for the accuracy of this survey information. All dimensions are shown in metric. This drawing remains the copyright of Stitch Studio Ltd.



KEY PLAN



**Key**

<span style="color: yellow;">■</span>	1 bed 2 person
<span style="color: blue;">■</span>	2 bed 3 person
<span style="color: lightblue;">■</span>	2 bed 4 person
<span style="color: purple;">■</span>	3 bed 5 person
<span style="color: pink;">■</span>	4 bed

ISSUE	REASON FOR ISSUE	DATE

**stitch**  
Architects & Urban Designers  
Suite 6, Fusion House, 28 Rochester Place, London, NW1 9DF  
www.stitch-studio.co.uk, +44 (0)20 3617 8725

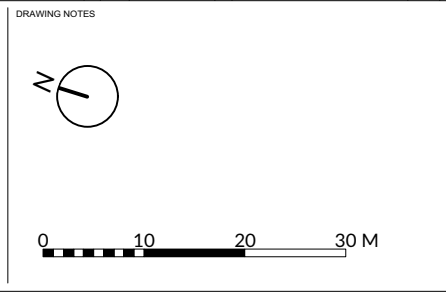
**PROJECT**  
South Acton Phase 8

PROJECT CODE 19193	CLIENT Countryside Properties
DRAWING TITLE Proposed second floor	STATUS Draft
SCALE 1:750	SHEET A3
DRAWING NUMBER 19193-SK-0107	DATE OF FIRST ISSUE 01/10/19
	REVISION -

Do not scale from this drawing. This drawing is based on dimensional survey information provided by others. The architect cannot accept responsibility for the accuracy of this survey information. All dimensions are shown in metric. This drawing remains the copyright of Stitch Studio Ltd.



KEY PLAN



**Key**

- 1 bed 2 person
- 2 bed 3 person
- 2 bed 4 person
- 3 bed 5 person
- 4 bed

ISSUE	REASON FOR ISSUE	DATE

Suite 6, Fusion House, 28 Rochester Place, London, NW1 9DF  
www.stitch-studio.co.uk +44 (0)20 3617 8725

**PROJECT**  
South Acton Phase 8

**PROJECT CODE** 19193    **CLIENT** Countryside Properties

**DRAWING TITLE** Proposed typical floor    **STATUS** Draft

**SCALE** 1:750    **SHEET** A3    **DATE OF FIRST ISSUE** 01/10/19

**DRAWING NUMBER** 19193-SK-0108    **REVISION** -

Do not scale from this drawing. This drawing is based on dimensional survey information provided by others. The architect cannot accept responsibility for the accuracy of this survey information. All dimensions are shown in metric. This drawing remains the copyright of Stitch Studio Ltd.



KEY PLAN

DRAWING NOTES



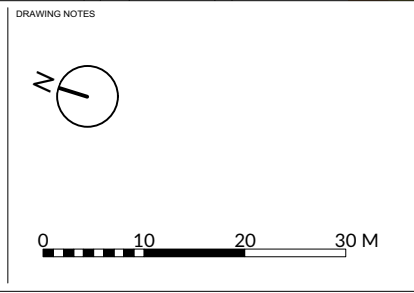

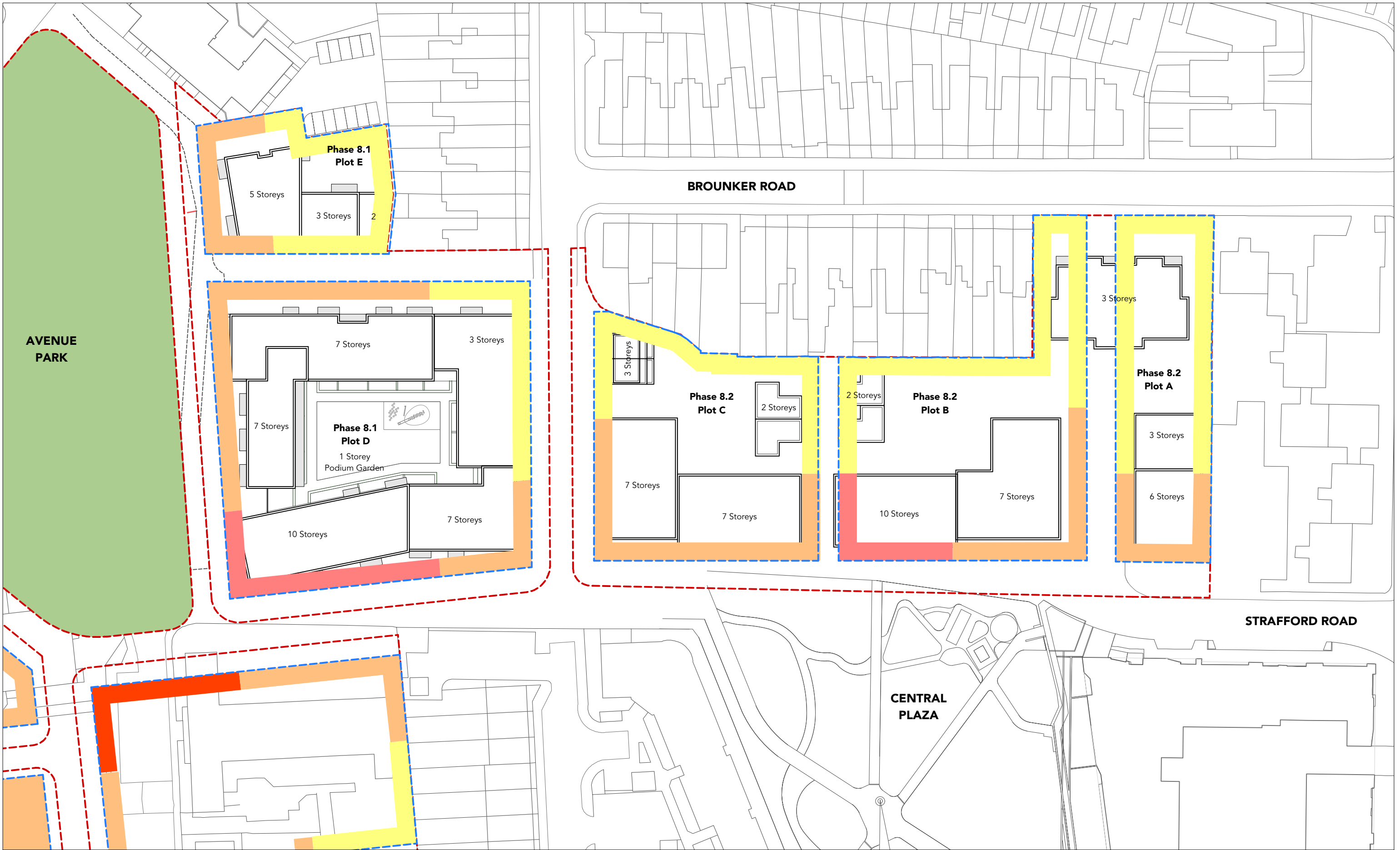
- Key**
- 1 bed 2 person
  - 2 bed 3 person
  - 2 bed 4 person
  - 3 bed 5 person
  - 4 bed

ISSUE REASON FOR ISSUE DATE

**stitch**  
Architects & Urban Designers  
Suite 6, Fusion House, 28 Rochester Place, London, NW1 9DF  
www.stitch-studio.co.uk, +44 (0)20 3617 8725

PROJECT South Acton Phase 8		
PROJECT CODE 19193	CLIENT Countryside Properties	
DRAWING TITLE Proposed roof plan with plot boundaries	STATUS Draft	
SCALE 1:750	SHEET A3	DATE OF FIRST ISSUE 01/10/19
DRAWING NUMBER 19193-SK-0109	REVISION -	

Do not scale from this drawing. This drawing is based on dimensional survey information provided by others. The architect cannot accept responsibility for the accuracy of this survey information. All dimensions are shown in metric. This drawing remains the copyright of Stitch Studio Ltd.



**Key**

Yellow	1 bed 2 person
Light Blue	2 bed 3 person
Blue	2 bed 4 person
Purple	3 bed 5 person
Pink	4 bed

ISSUE	REASON FOR ISSUE	DATE

Suite 6, Fusion House, 28 Rochester Place, London, NW1 9DF  
www.stitch-studio.co.uk, +44 (0)20 3617 8725

**PROJECT**  
South Acton Phase 8

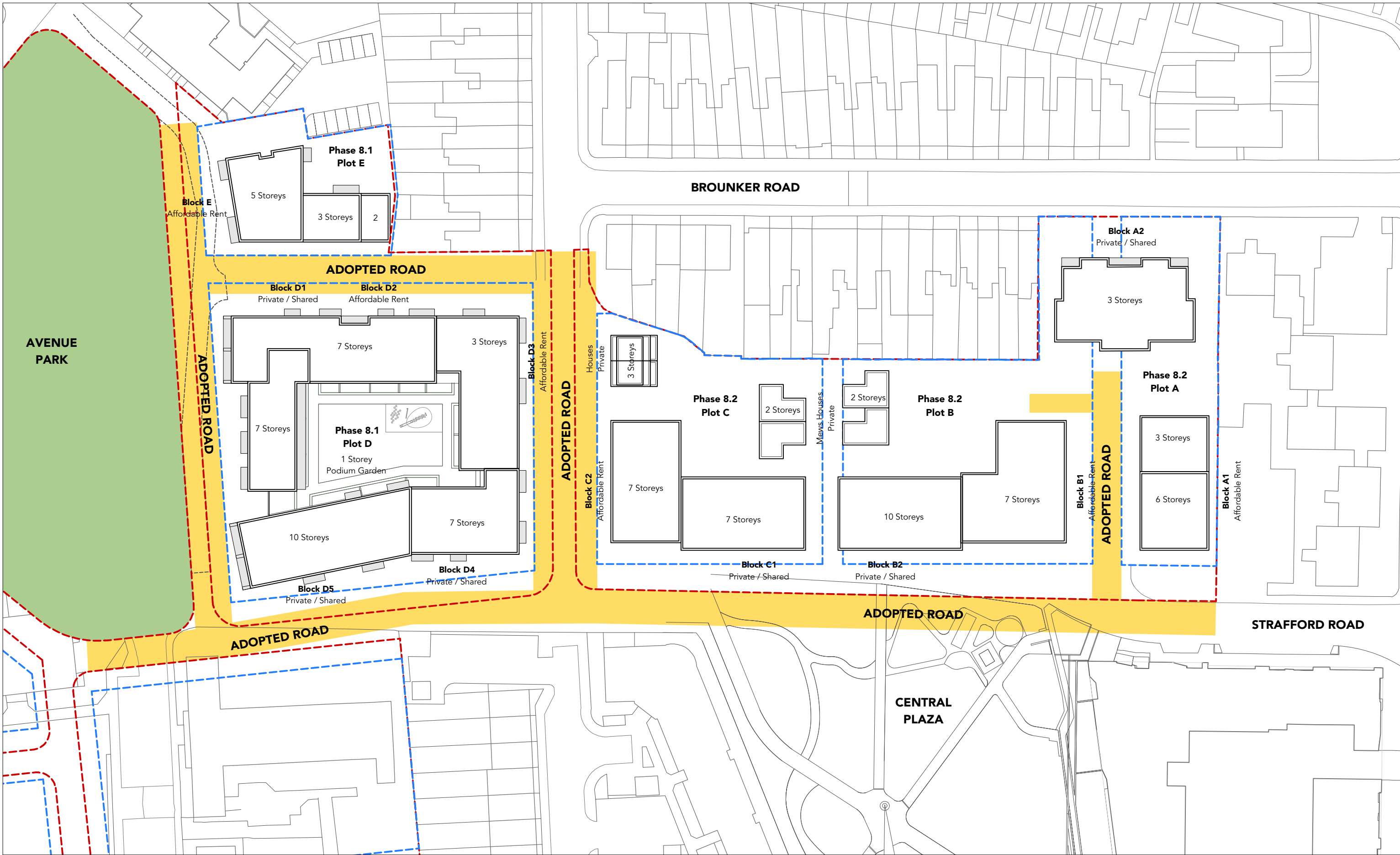
**PROJECT CODE** 19193    **CLIENT** Countryside Properties

**DRAWING TITLE** Proposed roof plan with height parameters    **STATUS** Draft

**SCALE** 1:750    **SHEET** A3    **DATE OF FIRST ISSUE** 01/10/19

**DRAWING NUMBER** 19193-SK-0110    **REVISION** -

Do not scale from this drawing. This drawing is based on dimensional survey information provided by others. The architect cannot accept responsibility for the accuracy of this survey information. All dimensions are shown in metric. This drawing remains the copyright of Stitch Studio Ltd.



KEY PLAN

DRAWING NOTES

N

0 10 20 30 M

ISSUE	REASON FOR ISSUE	DATE

**stitch**  
Architects & Urban Designers  
Suite 6, Fusion House, 28 Rochester Place, London, NW1 9DF  
www.stitch-studio.co.uk, +44 (0)20 3617 8725

PROJECT  
**South Acton Phase 8**

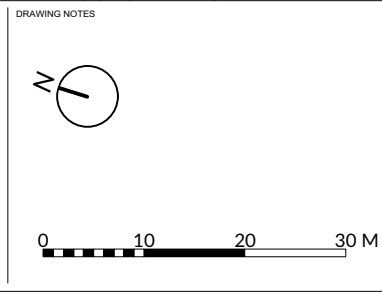

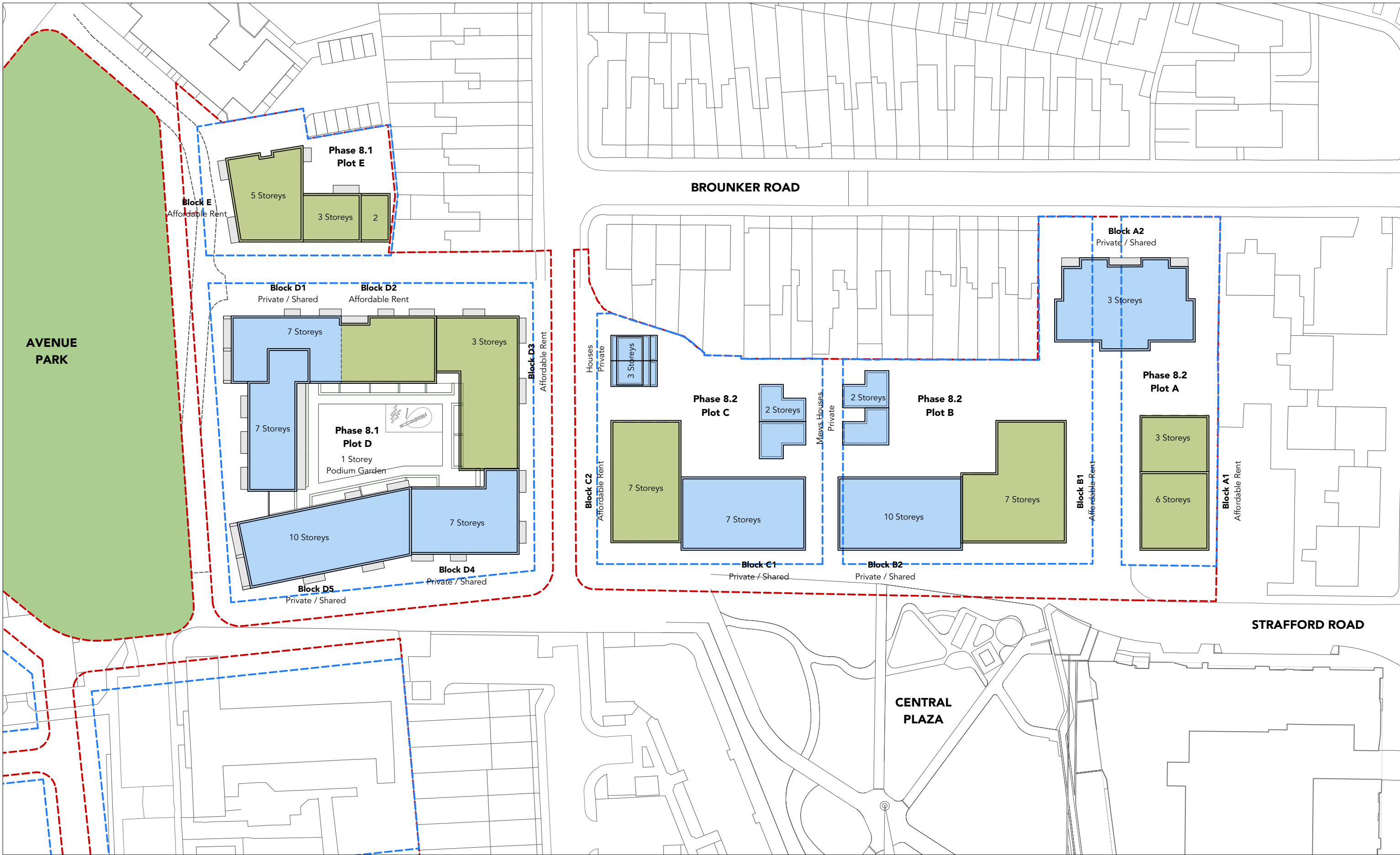
PROJECT CODE 19193 CLIENT  
Countryside Properties

DRAWING TITLE  
Extent of adopted roads STATUS  
Draft

SCALE 1:750 SHEET A3 DATE OF FIRST ISSUE  
01/10/19

DRAWING NUMBER 19193-SK-0111 REVISION  
-

Do not scale from this drawing. This drawing is based on dimensional survey information provided by others. The architect cannot accept responsibility for the accuracy of this survey information. All dimensions are shown in metric. This drawing remains the copyright of Stitch Studio Ltd.



**Key**

<span style="color: green;">■</span>	Affordable rent
<span style="color: blue;">■</span>	Private sale

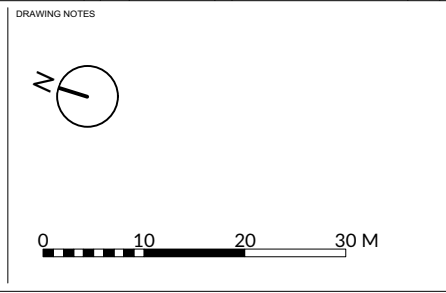

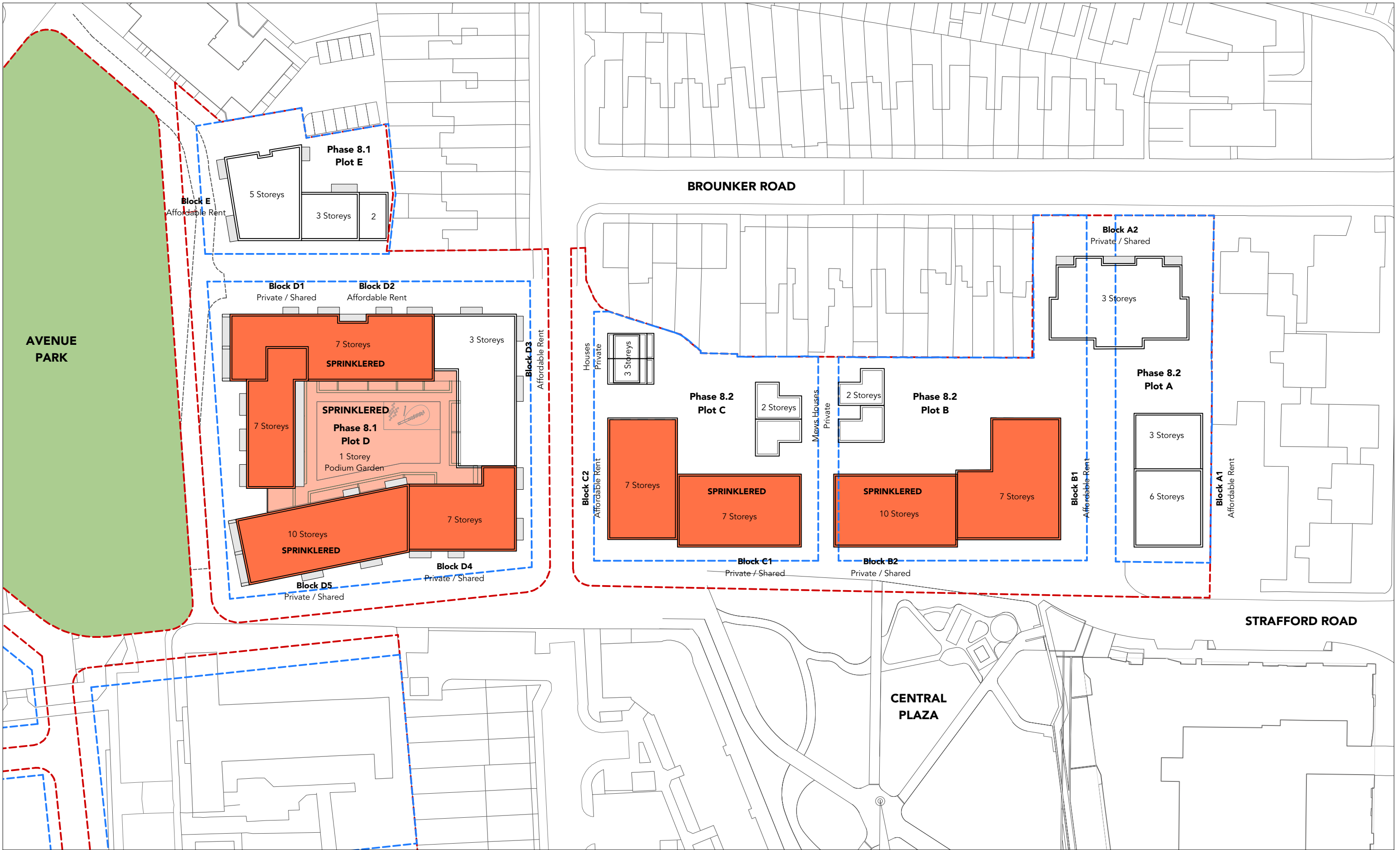
ISSUE	REASON FOR ISSUE	DATE

Architects & Urban Designers  
 Suite 6, Fusion House, 28 Rochester Place, London, NW1 9DF  
 www.stitch-studio.co.uk, +44 (0)20 3617 8725

Do not scale from this drawing. This drawing is based on dimensional survey information provided by others. The architect cannot accept responsibility for the accuracy of this survey information. All dimensions are shown in metric. This drawing remains the copyright of Stitch Studio Ltd.

PROJECT		
South Acton Phase 8		
PROJECT CODE	CLIENT	
19193	Countryside Properties	
DRAWING TITLE	STATUS	
Location of tenures	Draft	
SCALE	SHEET	DATE OF FIRST ISSUE
1:750	A3	01/10/19
DRAWING NUMBER	REVISION	
19193-SK-0112	-	





**Key**

- Sprinklered block
- Sprinklered podium car park

ISSUE	REASON FOR ISSUE	DATE

**stitch**  
Architects & Urban Designers  
Suite 6, Fusion House, 28 Rochester Place, London, NW1 9DF  
www.stitch-studio.co.uk, +44 (0)20 3617 8725

**PROJECT**  
South Acton Phase 8

**PROJECT CODE** 19193    **CLIENT** Countryside Properties

**DRAWING TITLE** Location of sprinklers    **STATUS** Draft

**SCALE** 1:750    **SHEET** A3    **DATE OF FIRST ISSUE** 01/10/19

**DRAWING NUMBER** 19193-SK-0113    **REVISION** -

Do not scale from this drawing. This drawing is based on dimensional survey information provided by others. The architect cannot accept responsibility for the accuracy of this survey information. All dimensions are shown in metric. This drawing remains the copyright of Stitch Studio Ltd.



---

## Appendix B – Site Walkover Checklist

## Phase 1 Walkover Checklist



<b>Site Name:</b>	Acton Gardens Phase 8	<b>Project Number:</b>	B073720.100
<b>Date:</b>	26/09/2019	<b>Curtins Engineer:</b>	W.Spraggs
<b>Site Contact:</b>	N/A	<b>Weather:</b>	Dry, overcast
<b>Address: Inc. Postcode</b>	Strafford Rd, Acton, London W3 8TJ	<b>Proposed Use/Reason for Walkover:</b>	To inform the Phase 1 Geo-Environmental Desk Study
<b>Site Area (m<sup>2</sup>):</b>	Approx 1.7 ha	<b>NGR:</b>	
<b>General Site Description/Current Site Uses</b>			
The development site predominately comprises five multi-storey residential apartments, with associated parking, access roads, garages and open space/landscaping areas. A social club is present in the southern portion of the site.			
<b>Surface Cover and Topography</b>			
The site surface comprises a mixture of hardstanding (~70% of the area) and soft landscaping (~30% of the area). The hardstanding was noted to be 'patchy' with some new and old surfacing. In addition, in certain areas the hardstanding was noted to be undulating and cracking. The open space areas of the site are fairly undulating with potential raising of levels in relation to surrounding land.			
<b>Visible Indicators of Contamination</b>			
No visible indicators of contamination were noted during the site walkover.			

## Phase 1 Walkover Checklist



<b>Presence of Asbestos</b>
During the walkover potential Asbestos cement roofing was noted to be present on the garages/lock-ups located adjacent to the east of most southern multi-storey apartment. No access to buildings was undertaken during walkover.
<b>Presence of PCBs</b>
An electrical substation is present within the eastern portion of the site, directly south of the garages/lock-ups.
<b>Storage of Materials and Old Tanks</b>
No storage of materials or old tanks were identified during the walkover, with only residential garages/lock ups located on eastern side of the site. However, these were unable to be inspected at the time of the visit.
<b>History of Use</b>
No indicators of former historical use were encountered on-site or within the surrounding area.
<b>Services</b>
A number of trench scars were noted surrounding the residential areas.



**Surrounding Area**

The surrounding area to the north, east, west and south is predominately residential comprising apartments or houses.

**Ecology and Invasive Species**

Mature trees are located within the open space and landscaping areas of the site (western portion)



<b>Any Other Relevant Information</b>



---

## Appendix C – Envirocheck Report

## Envirocheck<sup>®</sup> Report:

### Datasheet

#### Order Details:

**Order Number:**

219283460\_1\_1

**Customer Reference:**

B73270.100

**National Grid Reference:**

520120, 179680

**Slice:**

A

**Site Area (Ha):**

1.84

**Search Buffer (m):**

1000

#### Site Details:

Acton Gardens Phases 8.1 & 8.2

London

W3 8BA

#### Client Details:

Dr B Oko

Curtins Consulting Ltd

Beetham Court

51-55 Tithebarn Street

Liverpool

L2 2SB

#### Prepared For:

Countryside Property (UK) Limited

79 Enfield Road

Acton

London

W3 8RB



Report Section	Page Number
Summary	-
Agency & Hydrological	1
Waste	13
Hazardous Substances	15
Geological	16
Industrial Land Use	23
Sensitive Land Use	86
Data Currency	87
Data Suppliers	94
Useful Contacts	95

#### Introduction

The Environment Act 1995 has made site sensitivity a key issue, as the legislation pays as much attention to the pathways by which contamination could spread, and to the vulnerable targets of contamination, as it does the potential sources of contamination. For this reason, Landmark's Site Sensitivity maps and Datasheet(s) place great emphasis on statutory data provided by the Environment Agency/Natural Resources Wales and the Scottish Environment Protection Agency; it also incorporates data from Natural England (and the Scottish and Welsh equivalents) and Local Authorities; and highlights hydrogeological features required by environmental and geotechnical consultants. It does not include any information concerning past uses of land. The datasheet is produced by querying the Landmark database to a distance defined by the client from a site boundary provided by the client. In this datasheet the National Grid References (NGRs) are rounded to the nearest 10m in accordance with Landmark's agreements with a number of Data Suppliers.

#### Copyright Notice

© Landmark Information Group Limited 2019. The Copyright on the information and data and its format as contained in this Envirocheck® Report ("Report") is the property of Landmark Information Group Limited ("Landmark") and several other Data Providers, including (but not limited to) Ordnance Survey, British Geological Survey, the Environment Agency/Natural Resources Wales and Natural England, and must not be reproduced in whole or in part by photocopying or any other method. The Report is supplied under Landmark's Terms and Conditions accepted by the Customer. A copy of Landmark's Terms and Conditions can be found with the Index Map for this report. Additional copies of the Report may be obtained from Landmark, subject to Landmark's charges in force from time to time. The Copyright, design rights and any other intellectual rights shall remain the exclusive property of Landmark and /or other Data providers, whose Copyright material has been included in this Report. © Environment Agency & United Kingdom Research and Innovation 2019. © Natural Resources Wales & United Kingdom Research and Innovation 2019.

#### Natural England Copyright Notice

Site of Special Scientific Interest, National Nature Reserve, Ramsar, Special Protection Area, Special Conservation Area, Marine Nature Reserve data (derived from Ordnance Survey 1:10000 raster) is provided by, and used with the permission of, Natural England who retain the copyright and Intellectual Property Rights for the data.

#### Scottish Natural Heritage Copyright

Contains SNH information licensed under the Open Government Licence v3.0.

#### Ove Arup Copyright Notice

The Mining Instability data was obtained on licence from Ove Arup & Partners Limited (for further information, contact mining.review@arup.com). No reproduction or further use of such Data is to be made without the prior written consent of Ove Arup & Partners Limited. The supplied Mining Instability data is derived from publicly available records and other third party sources and neither Ove Arup & Partners nor Landmark warrant the accuracy or completeness of such information or data.

#### Peter Brett Associates Copyright Notice

The cavity data presented has been extracted from the PBA enhanced version of the original DEFRA national cavity databases. PBA/DEFRA retain the copyright & intellectual property rights in the data. Whilst all reasonable efforts are made to check that the information contained in the cavity databases is accurate we do not warrant that the data is complete or error free. The information is based upon our own researches and those collated from a number of external sources and is continually being augmented and updated by PBA. In no event shall PBA/DEFRA or Landmark be liable for any loss or damage including, without limitation, indirect or consequential loss or damage arising from the use of this data.

#### Radon Potential dataset Copyright Notice

Information supplied from a joint dataset compiled by The British Geological Survey and Public Health England.

#### Natural Resources Wales Copyright Notice

Contains Natural Resources Wales information © Natural Resources Wales and Database Right. All rights Reserved. Contains Ordnance Survey Data. Ordnance Survey Licence number 100019741. Crown Copyright and Database Right. Contains Natural Resources Wales information © Natural Resources Wales and Database Right. All rights Reserved. Some features of this information are based on digital spatial data licensed from the Centre for Ecology & Hydrology © NERC (CEH). Defra, Met Office and DARD Rivers Agency © Crown copyright. © Cranfield University. © James Hutton Institute. Contains OS data © Crown copyright and database right 2019. Land & Property Services © Crown copyright and database right.

#### Report Version v53.0

Data Type	Page Number	On Site	0 to 250m	251 to 500m	501 to 1000m (*up to 2000m)
<b>Agency &amp; Hydrological</b>					
BGS Groundwater Flooding Susceptibility	pg 1	Yes	Yes	Yes	n/a
Contaminated Land Register Entries and Notices					
Discharge Consents	pg 2				2
Prosecutions Relating to Controlled Waters			n/a	n/a	n/a
Enforcement and Prohibition Notices					
Integrated Pollution Controls					
Integrated Pollution Prevention And Control					
Local Authority Integrated Pollution Prevention And Control					
Local Authority Pollution Prevention and Controls	pg 2		2	8	13
Local Authority Pollution Prevention and Control Enforcements	pg 5			1	2
Nearest Surface Water Feature	pg 6			Yes	
Pollution Incidents to Controlled Waters					
Prosecutions Relating to Authorised Processes					
Registered Radioactive Substances					
River Quality					
River Quality Biology Sampling Points					
River Quality Chemistry Sampling Points					
Substantiated Pollution Incident Register					
Water Abstractions	pg 6				16 (*3)
Water Industry Act Referrals					
Groundwater Vulnerability Map	pg 10	Yes	n/a	n/a	n/a
Groundwater Vulnerability - Soluble Rock Risk			n/a	n/a	n/a
Groundwater Vulnerability - Local Information			n/a	n/a	n/a
Bedrock Aquifer Designations	pg 11	Yes	n/a	n/a	n/a
Superficial Aquifer Designations	pg 11	Yes	n/a	n/a	n/a
Source Protection Zones					
Extreme Flooding from Rivers or Sea without Defences				n/a	n/a
Flooding from Rivers or Sea without Defences				n/a	n/a
Areas Benefiting from Flood Defences				n/a	n/a
Flood Water Storage Areas				n/a	n/a
Flood Defences				n/a	n/a
OS Water Network Lines	pg 11				8

Data Type	Page Number	On Site	0 to 250m	251 to 500m	501 to 1000m (*up to 2000m)
<b>Waste</b>					
BGS Recorded Landfill Sites					
Historical Landfill Sites					
Integrated Pollution Control Registered Waste Sites					
Licensed Waste Management Facilities (Landfill Boundaries)					
Licensed Waste Management Facilities (Locations)	pg 13			1	
Local Authority Landfill Coverage	pg 13	1	n/a	n/a	n/a
Local Authority Recorded Landfill Sites					
Potentially Infilled Land (Non-Water)	pg 13			1	
Potentially Infilled Land (Water)	pg 13				1
Registered Landfill Sites					
Registered Waste Transfer Sites	pg 13		1	2	
Registered Waste Treatment or Disposal Sites					
<b>Hazardous Substances</b>					
Control of Major Accident Hazards Sites (COMAH)					
Explosive Sites					
Notification of Installations Handling Hazardous Substances (NIHHS)	pg 15			1	
Planning Hazardous Substance Consents	pg 15			2	
Planning Hazardous Substance Enforcements					

Data Type	Page Number	On Site	0 to 250m	251 to 500m	501 to 1000m (*up to 2000m)
<b>Geological</b>					
BGS 1:625,000 Solid Geology	pg 16	Yes	n/a	n/a	n/a
BGS Estimated Soil Chemistry					
BGS Recorded Mineral Sites	pg 16			1	5
BGS Urban Soil Chemistry	pg 17		Yes	Yes	Yes
BGS Urban Soil Chemistry Averages	pg 20	Yes			
CBSCB Compensation District			n/a	n/a	n/a
Coal Mining Affected Areas			n/a	n/a	n/a
Mining Instability			n/a	n/a	n/a
Man-Made Mining Cavities					
Natural Cavities					
Non Coal Mining Areas of Great Britain				n/a	n/a
Potential for Collapsible Ground Stability Hazards	pg 20	Yes	Yes	n/a	n/a
Potential for Compressible Ground Stability Hazards				n/a	n/a
Potential for Ground Dissolution Stability Hazards				n/a	n/a
Potential for Landslide Ground Stability Hazards	pg 21	Yes	Yes	n/a	n/a
Potential for Running Sand Ground Stability Hazards	pg 21	Yes	Yes	n/a	n/a
Potential for Shrinking or Swelling Clay Ground Stability Hazards	pg 22	Yes	Yes	n/a	n/a
Radon Potential - Radon Affected Areas			n/a	n/a	n/a
Radon Potential - Radon Protection Measures			n/a	n/a	n/a
<b>Industrial Land Use</b>					
Contemporary Trade Directory Entries	pg 23	2	49	129	250
Fuel Station Entries	pg 59			1	6
Points of Interest - Commercial Services	pg 59		7	37	66
Points of Interest - Education and Health	pg 68				1
Points of Interest - Manufacturing and Production	pg 68		15	83	30
Points of Interest - Public Infrastructure	pg 79		2	6	21
Points of Interest - Recreational and Environmental	pg 82		5	7	11
Gas Pipelines					
Underground Electrical Cables	pg 83				15

Data Type	Page Number	On Site	0 to 250m	251 to 500m	501 to 1000m (*up to 2000m)
<b>Sensitive Land Use</b>					
Ancient Woodland					
Areas of Adopted Green Belt					
Areas of Unadopted Green Belt					
Areas of Outstanding Natural Beauty					
Environmentally Sensitive Areas					
Forest Parks					
Local Nature Reserves	pg 86				1
Marine Nature Reserves					
National Nature Reserves					
National Parks					
Nitrate Sensitive Areas					
Nitrate Vulnerable Zones					
Ramsar Sites					
Sites of Special Scientific Interest					
Special Areas of Conservation					
Special Protection Areas					
World Heritage Sites					

Map ID	Details	Quadrant Reference (Compass Direction)	Estimated Distance From Site	Contact	NGR
	<b>BGS Groundwater Flooding Susceptibility</b> Flooding Type: Potential for Groundwater Flooding to Occur at Surface	A13SW (S)	0	1	520100 179600
	<b>BGS Groundwater Flooding Susceptibility</b> Flooding Type: Potential for Groundwater Flooding to Occur at Surface	A13NE (N)	0	1	520124 179750
	<b>BGS Groundwater Flooding Susceptibility</b> Flooding Type: Potential for Groundwater Flooding of Property Situated Below Ground Level	A13NE (S)	0	1	520124 179677
	<b>BGS Groundwater Flooding Susceptibility</b> Flooding Type: Potential for Groundwater Flooding of Property Situated Below Ground Level	A13NW (W)	40	1	520000 179677
	<b>BGS Groundwater Flooding Susceptibility</b> Flooding Type: Potential for Groundwater Flooding to Occur at Surface	A13SW (SW)	84	1	520000 179600
	<b>BGS Groundwater Flooding Susceptibility</b> Flooding Type: Potential for Groundwater Flooding of Property Situated Below Ground Level	A13NW (W)	90	1	519950 179700
	<b>BGS Groundwater Flooding Susceptibility</b> Flooding Type: Potential for Groundwater Flooding to Occur at Surface	A13NW (NW)	129	1	520000 179900
	<b>BGS Groundwater Flooding Susceptibility</b> Flooding Type: Potential for Groundwater Flooding to Occur at Surface	A13NE (N)	161	1	520124 180000
	<b>BGS Groundwater Flooding Susceptibility</b> Flooding Type: Potential for Groundwater Flooding of Property Situated Below Ground Level	A18SE (N)	211	1	520124 180050
	<b>BGS Groundwater Flooding Susceptibility</b> Flooding Type: Potential for Groundwater Flooding to Occur at Surface	A13NW (NW)	240	1	519950 180000
	<b>BGS Groundwater Flooding Susceptibility</b> Flooding Type: Potential for Groundwater Flooding to Occur at Surface	A13NE (E)	283	1	520450 179700
	<b>BGS Groundwater Flooding Susceptibility</b> Flooding Type: Potential for Groundwater Flooding of Property Situated Below Ground Level	A13NW (NW)	295	1	519850 180000
	<b>BGS Groundwater Flooding Susceptibility</b> Flooding Type: Potential for Groundwater Flooding of Property Situated Below Ground Level	A18SE (N)	311	1	520124 180150
	<b>BGS Groundwater Flooding Susceptibility</b> Flooding Type: Potential for Groundwater Flooding to Occur at Surface	A14NW (E)	337	1	520500 179800
	<b>BGS Groundwater Flooding Susceptibility</b> Flooding Type: Potential for Groundwater Flooding of Property Situated Below Ground Level	A18SW (N)	345	1	520000 180150
	<b>BGS Groundwater Flooding Susceptibility</b> Flooding Type: Potential for Groundwater Flooding to Occur at Surface	A14NW (NE)	392	1	520550 179900
	<b>BGS Groundwater Flooding Susceptibility</b> Flooding Type: Potential for Groundwater Flooding of Property Situated Below Ground Level	A18SW (N)	464	1	520100 180300
	<b>BGS Groundwater Flooding Susceptibility</b> Flooding Type: Potential for Groundwater Flooding of Property Situated Below Ground Level	A17SE (NW)	478	1	519650 180050
	<b>BGS Groundwater Flooding Susceptibility</b> Flooding Type: Potential for Groundwater Flooding to Occur at Surface	A19SW (NE)	497	1	520500 180200

Map ID	Details	Quadrant Reference (Compass Direction)	Estimated Distance From Site	Contact	NGR
1	<p><b>Discharge Consents</b></p> <p>Operator: Thames Water Utilities Ltd  Property Type: PUMPING STATION ON SEWERAGE NETWORK (WATER COMPANY)  Location: Thorney Hedge Road, Chiswickthorney Hedge Roadchiswick  Authority: Environment Agency, Thames Region  Catchment Area: Not Supplied  Reference: Temp.2104  Permit Version: 2  Effective Date: 3rd September 2010  Issued Date: 3rd September 2010  Revocation Date: 13th October 2015  Discharge Type: Sewage Discharges - Pumping Station - Water Company  Discharge: Saline Estuary  Environment:  Receiving Water: Thames  <b>Status: Surrendered under EPR 2010</b>  Positional Accuracy: Located by supplier to within 100m</p>	A7SE (SW)	956	2	519600 178700
1	<p><b>Discharge Consents</b></p> <p>Operator: Thames Water Utilities Ltd  Property Type: PUMPING STATION ON SEWERAGE NETWORK (WATER COMPANY)  Location: Thorney Hedge Road, Chiswickthorney Hedge Roadchiswick  Authority: Environment Agency, Thames Region  Catchment Area: Not Supplied  Reference: Temp.2104  Permit Version: 1  Effective Date: 2nd November 1989  Issued Date: 2nd November 1989  Revocation Date: 2nd September 2010  Discharge Type: Sewage Discharges - Pumping Station - Water Company  Discharge: Saline Estuary  Environment:  Receiving Water: Tidal Thames  <b>Status: Temporary Consents (Water Act 1989, Section 113)</b>  Positional Accuracy: Located by supplier to within 100m</p>	A7SE (SW)	956	2	519600 178700
2	<p><b>Local Authority Pollution Prevention and Controls</b></p> <p>Name: John P Webster Ltd  Location: 3 Roslin Road, Acton, LONDON, W3 8DH  Authority: London Borough of Ealing, Environmental Health and Trading Standards Division  Permit Reference: 000038  Dated: 12th July 1993  Process Type: Local Authority Air Pollution Control  Description: PG2/4 Iron, steel and non-ferrous metal foundry processes  <b>Status: Authorisation revoked</b>  Positional Accuracy: Manually positioned to the address or location</p>	A13SW (SW)	239	3	519891 179418
3	<p><b>Local Authority Pollution Prevention and Controls</b></p> <p>Name: Chiswick Car Craft  Location: 337 Acton Lane, Acton, London, W3 8NU  Authority: London Borough of Ealing, Environmental Health and Trading Standards Division  Permit Reference: P-000278  Dated: Not Supplied  Process Type: Local Authority Pollution Prevention and Control  Description: PG1/1Waste oil burners, less than 0.4MW net rated thermal input  <b>Status: Permitted</b>  Positional Accuracy: Manually positioned to the address or location</p>	A13NE (E)	245	3	520404 179787
4	<p><b>Local Authority Pollution Prevention and Controls</b></p> <p>Name: 2000 Dry Cleaners  Location: 255 Acton Lane, Chiswick, London, W4 5dg  Authority: London Borough of Ealing, Environmental Health and Trading Standards Division  Permit Reference: P-000271  Dated: Not Supplied  Process Type: Local Authority Pollution Prevention and Control  Description: PG6/46 Dry cleaning  <b>Status: Permitted</b>  Positional Accuracy: Located by supplier to within 10m</p>	A14SW (SE)	306	3	520489 179513
5	<p><b>Local Authority Pollution Prevention and Controls</b></p> <p>Name: Macgill Of Kensington Llp  Location: 10 Greenock Road, Acton, W3 8du  Authority: London Borough of Ealing, Environmental Health and Trading Standards Division  Permit Reference: P-000304  Dated: Not Supplied  Process Type: Local Authority Pollution Prevention and Control  Description: PG6/46 Dry cleaning  <b>Status: Permitted</b>  Positional Accuracy: Manually positioned to the address or location</p>	A8NW (S)	340	3	520058 179171

Map ID	Details	Quadrant Reference (Compass Direction)	Estimated Distance From Site	Contact	NGR
6	<p><b>Local Authority Pollution Prevention and Controls</b></p> <p>Name: FT Morrell &amp; Co Ltd            Location: 214 Acton Lane, LONDON, NW10 7NH            Authority: London Borough of Ealing, Environmental Health and Trading Standards Division            Permit Reference: Not Given            Dated: Not Supplied            Process Type: Local Authority Air Pollution Control            Description: PG6/10 Coating manufacturing  <b>Status: Authorisation revoked</b>            Positional Accuracy: Automatically positioned to the address</p>	A14SW (SE)	394	3	520504 179343
7	<p><b>Local Authority Pollution Prevention and Controls</b></p> <p>Name: World Of Dry Cleaning            Location: 5 Horn Lane, Acton, London, W3 9nj            Authority: London Borough of Ealing, Environmental Health and Trading Standards Division            Permit Reference: P-000263            Dated: Not Supplied            Process Type: Local Authority Pollution Prevention and Control            Description: PG6/46 Dry cleaning  <b>Status: Permitted</b>            Positional Accuracy: Located by supplier to within 10m</p>	A18SW (N)	399	3	520051 180226
8	<p><b>Local Authority Pollution Prevention and Controls</b></p> <p>Name: Save Service Station            Location: 43-49 Gunnersbury Lane, Acton, LONDON, W3 8ED            Authority: London Borough of Ealing, Environmental Health and Trading Standards Division            Permit Reference: 000126            Dated: Not Supplied            Process Type: Local Authority Air Pollution Control            Description: PG1/14 Petrol filling station  <b>Status: Authorised</b>            Positional Accuracy: Manually positioned to the address or location</p>	A12NE (NW)	450	3	519646 179990
9	<p><b>Local Authority Pollution Prevention and Controls</b></p> <p>Name: Autohaus Car Centre Ltd            Location: 82-86 Churchfield Road, Acton, LONDON, W3 6DH            Authority: London Borough of Ealing, Environmental Health and Trading Standards Division            Permit Reference: 62            Dated: Not Supplied            Process Type: Local Authority Air Pollution Control            Description: PG6/34 Respraying of road vehicles  <b>Status: Authorisation revoked</b>            Positional Accuracy: Manually positioned to the address or location</p>	A18SE (N)	457	3	520278 180278
9	<p><b>Local Authority Pollution Prevention and Controls</b></p> <p>Name: Autohaus Car Centre Ltd            Location: 82-86 Churchfield Road, Acton, LONDON, W3 6DH            Authority: London Borough of Ealing, Environmental Health and Trading Standards Division            Permit Reference: 000147            Dated: 28th August 1998            Process Type: Local Authority Air Pollution Control            Description: PG1/1Waste oil burners, less than 0.4MW net rated thermal input  <b>Status: Authorisation revoked</b>            Positional Accuracy: Manually positioned to the address or location</p>	A18SE (N)	458	3	520279 180278
10	<p><b>Local Authority Pollution Prevention and Controls</b></p> <p>Name: West London Auto Engineering Ltd            Location: Murtex House, Bollo Lane, LONDON, W3 8QU            Authority: London Borough of Ealing, Environmental Health and Trading Standards Division            Permit Reference: 000067            Dated: Not Supplied            Process Type: Local Authority Air Pollution Control            Description: PG1/1Waste oil burners, less than 0.4MW net rated thermal input  <b>Status: Authorised</b>            Positional Accuracy: Manually positioned to the road within the address or location</p>	A12SE (SW)	482	3	519657 179350
11	<p><b>Local Authority Pollution Prevention and Controls</b></p> <p>Name: Acton Town Filling Station N &amp; M Patel            Location: 85 Gunnersbury Lane, Acton, LONDON, W3 8HH            Authority: London Borough of Ealing, Environmental Health and Trading Standards Division            Permit Reference: 000125            Dated: Not Supplied            Process Type: Local Authority Air Pollution Control            Description: PG1/14 Petrol filling station  <b>Status: Authorised</b>            Positional Accuracy: Automatically positioned to the address</p>	A12NE (W)	515	3	519525 179757



Map ID	Details	Quadrant Reference (Compass Direction)	Estimated Distance From Site	Contact	NGR
12	<p><b>Local Authority Pollution Prevention and Controls</b></p> <p>Name: Crown Off-Site Cleaning Services            Location: 34 Antrobus Road, Chiswick, London, W4 5hz            Authority: London Borough of Ealing, Environmental Health and Trading Standards Division            Permit Reference: P-000235            Dated: Not Supplied            Process Type: Local Authority Pollution Prevention and Control            Description: PG6/46 Dry cleaning  <b>Status: Permitted</b>            Positional Accuracy: Located by supplier to within 10m</p>	A8NE (S)	519	3	520363 179046
13	<p><b>Local Authority Pollution Prevention and Controls</b></p> <p>Name: Acton Town Drycleaners            Location: 7 Central Parade, Gunnersby Lane, Acton, W3 8hl            Authority: London Borough of Ealing, Environmental Health and Trading Standards Division            Permit Reference: P-000241            Dated: Not Supplied            Process Type: Local Authority Pollution Prevention and Control            Description: PG6/46 Dry cleaning  <b>Status: Permitted</b>            Positional Accuracy: Located by supplier to within 10m</p>	A12SE (W)	557	3	519492 179669
14	<p><b>Local Authority Pollution Prevention and Controls</b></p> <p>Name: Pearls Dry Cleaners Ltd            Location: 22 Churchfield Road, Acton, London, W3 6eg            Authority: London Borough of Ealing, Environmental Health and Trading Standards Division            Permit Reference: P-000273            Dated: Not Supplied            Process Type: Local Authority Pollution Prevention and Control            Description: PG6/46 Dry cleaning  <b>Status: Permitted</b>            Positional Accuracy: Located by supplier to within 10m</p>	A19SW (NE)	623	3	520554 180320
15	<p><b>Local Authority Pollution Prevention and Controls</b></p> <p>Name: Burlington Motors            Location: 52 Birkbeck Road, Acton, LONDON, W3 6BG            Authority: London Borough of Ealing, Environmental Health and Trading Standards Division            Permit Reference: P-000096            Dated: 24th August 1992            Process Type: Local Authority Pollution Prevention and Control            Description: PG1/1Waste oil burners, less than 0.4MW net rated thermal input  <b>Status: Permitted</b>            Positional Accuracy: Manually positioned to the address or location</p>	A19SW (NE)	624	3	520624 180256
16	<p><b>Local Authority Pollution Prevention and Controls</b></p> <p>Name: Texaco LtdStar Acton            Location: 48 Horn Lane, Acton, LONDON, W3 6NP            Authority: London Borough of Ealing, Environmental Health and Trading Standards Division            Permit Reference: 000115            Dated: Not Supplied            Process Type: Local Authority Air Pollution Control            Description: PG1/14 Petrol filling station  <b>Status: Authorisation revoked</b>            Positional Accuracy: Manually positioned to the address or location</p>	A18NW (N)	630	3	520054 180462
17	<p><b>Local Authority Pollution Prevention and Controls</b></p> <p>Name: Shell Acton Park            Location: 213-217 The Vale, Acton, LONDON, W3 7QS            Authority: London Borough of Ealing, Environmental Health and Trading Standards Division            Permit Reference: P-000118            Dated: Not Supplied            Process Type: Local Authority Air Pollution Control            Description: PG1/14 Petrol filling station  <b>Status: Authorised</b>            Positional Accuracy: Manually positioned to the address or location</p>	A19SE (NE)	710	3	520847 180026
18	<p><b>Local Authority Pollution Prevention and Controls</b></p> <p>Name: Carringtons The Chequered Flag            Location: Unit 2 Colonial Drive, Colonial Drive, Chiswick, LONDON, W4 5NU            Authority: London Borough of Ealing, Environmental Health and Trading Standards Division            Permit Reference: 000063            Dated: 13th June 1995            Process Type: Local Authority Air Pollution Control            Description: PG6/34 Respraying of road vehicles  <b>Status: Authorised</b>            Positional Accuracy: Automatically positioned to the address</p>	A8SE (S)	770	3	520167 178739

Map ID	Details	Quadrant Reference (Compass Direction)	Estimated Distance From Site	Contact	NGR
19	<p><b>Local Authority Pollution Prevention and Controls</b></p> <p>Name: Murco Service Station            Location: 70 South Parade, Chiswick, LONDON, W4 1JS            Authority: London Borough of Ealing, Environmental Health and Trading Standards Division            Permit Reference: P-000139            Dated: Not Supplied            Process Type: Local Authority Air Pollution Control            Description: PG1/14 Petrol filling station  <b>Status: Authorised</b>            Positional Accuracy: Manually positioned to the address or location</p>	A9SW (SE)	786	3	520638 178909
20	<p><b>Local Authority Pollution Prevention and Controls</b></p> <p>Name: Tesco Stores Ltd            Location: 353-363 Uxbridge Road, Ealing, LONDON, W5 9RH            Authority: London Borough of Ealing, Environmental Health and Trading Standards Division            Permit Reference: P-000120            Dated: Not Supplied            Process Type: Local Authority Air Pollution Control            Description: PG1/14 Petrol filling station  <b>Status: Authorised</b>            Positional Accuracy: Manually positioned to the address or location</p>	A17SW (NW)	789	3	519387 180215
21	<p><b>Local Authority Pollution Prevention and Controls</b></p> <p>Name: Fresh As A Daisy            Location: 70 Southfield Road, Chiswick, London, W4 1bd            Authority: London Borough of Ealing, Environmental Health and Trading Standards Division            Permit Reference: P-000275            Dated: Not Supplied            Process Type: Local Authority Pollution Prevention and Control            Description: PG6/46 Dry cleaning  <b>Status: Permitted</b>            Positional Accuracy: Located by supplier to within 10m</p>	A14SE (E)	889	3	521076 179498
22	<p><b>Local Authority Pollution Prevention and Controls</b></p> <p>Name: Carmen Cleaning Services Ltd            Location: 381 Uxbridge Road, Acton, London, W3 9sa            Authority: London Borough of Ealing, Environmental Health and Trading Standards Division            Permit Reference: P-000197            Dated: Not Supplied            Process Type: Local Authority Pollution Prevention and Control            Description: PG6/46 Dry cleaning  <b>Status: Permitted</b>            Positional Accuracy: Located by supplier to within 10m</p>	A17SW (NW)	890	3	519281 180238
23	<p><b>Local Authority Pollution Prevention and Controls</b></p> <p>Name: Royal Dry Cleaners            Location: 476 , Chiswick High Road, London, W4 5tt            Authority: London Borough of Hounslow, Environmental Health Department            Permit Reference: Not Supplied            Dated: Not Supplied            Process Type: Local Authority Pollution Prevention and Control            Description: PG6/46 Dry cleaning  <b>Status: Permitted</b>            Positional Accuracy: Manually positioned to the address or location</p>	A3NE (S)	984	4	520295 178540
24	<p><b>Local Authority Pollution Prevention and Control Enforcements</b></p> <p>Location: 5 Horn Lane, Acton, London, W3 9NJ            Type: Air Pollution Control Enforcement Notice            Reference: P-000263            Date Issued: Not Supplied            Enforcement Date: 26th January 2009            Details: Not Supplied            Positional Accuracy: Located by supplier to within 10m</p>	A18SW (N)	399	3	520051 180226
25	<p><b>Local Authority Pollution Prevention and Control Enforcements</b></p> <p>Location: 7 Central Parade, Gunnersbury Lane, Acton, W3 8HL            Type: Air Pollution Control Enforcement Notice            Reference: P-000241            Date Issued: Not Supplied            Enforcement Date: 9th January 2009            Details: Not Supplied            Positional Accuracy: Located by supplier to within 10m</p>	A12SE (W)	557	3	519492 179669

Map ID	Details	Quadrant Reference (Compass Direction)	Estimated Distance From Site	Contact	NGR
26	<b>Local Authority Pollution Prevention and Control Enforcements</b> Location: 381 Uxbridge Road, Acton, London, W3 9SA Type: Air Pollution Control Enforcement Notice Reference: P-000197 Date Issued: Not Supplied Enforcement Date: 26th January 2009 Details: Not Supplied Positional Accuracy: Located by supplier to within 10m	A17SW (NW)	890	3	519281 180238
	<b>Nearest Surface Water Feature</b>	A18SW (NW)	418	-	519860 180154
27	<b>Water Abstractions</b> Operator: Chiswick Park Estate Management Limited Licence Number: Th/039/0039/030/R01 Permit Version: 1 Location: Borehole At Chiswick High Road, London Authority: Environment Agency, Thames Region Abstraction: Business Parks: Make-Up or Top Up Water Abstraction Type: Water may be abstracted from a single point Source: Groundwater Daily Rate (m3): Not Supplied Yearly Rate (m3): Not Supplied Details: Not Supplied Authorised Start: 01 April Authorised End: 31 March Permit Start Date: 18th April 2019 Permit End Date: Not Supplied Positional Accuracy: Located by supplier to within 10m	A8SW (S)	761	2	519831 178800
27	<b>Water Abstractions</b> Operator: Chiswick Park Estate Management Limited Licence Number: Th/039/0039/030/R01 Permit Version: 1 Location: Borehole At Chiswick High Road, London Authority: Environment Agency, Thames Region Abstraction: Business Parks: Spray Irrigation - Direct Abstraction Type: Water may be abstracted from a single point Source: Groundwater Daily Rate (m3): Not Supplied Yearly Rate (m3): Not Supplied Details: Not Supplied Authorised Start: 01 April Authorised End: 31 March Permit Start Date: 18th April 2019 Permit End Date: Not Supplied Positional Accuracy: Located by supplier to within 10m	A8SW (S)	761	2	519831 178800
27	<b>Water Abstractions</b> Operator: Chiswick Park Estate Management Limited Licence Number: Th/039/0039/030 Permit Version: 2 Location: Borehole At Chiswick High Road, London Authority: Environment Agency, Thames Region Abstraction: Business Parks: Make-Up or Top Up Water Abstraction Type: Water may be abstracted from a single point Source: Groundwater Daily Rate (m3): Not Supplied Yearly Rate (m3): Not Supplied Details: Not Supplied Authorised Start: 01 April Authorised End: 31 March Permit Start Date: 5th September 2014 Permit End Date: Not Supplied Positional Accuracy: Located by supplier to within 10m	A8SW (S)	761	2	519831 178800
27	<b>Water Abstractions</b> Operator: Chiswick Park Estate Management Limited Licence Number: Th/039/0039/030 Permit Version: 2 Location: Borehole At Chiswick High Road, London Authority: Environment Agency, Thames Region Abstraction: Business Parks: Spray Irrigation - Direct Abstraction Type: Water may be abstracted from a single point Source: Groundwater Daily Rate (m3): Not Supplied Yearly Rate (m3): Not Supplied Details: Not Supplied Authorised Start: 01 April Authorised End: 31 March Permit Start Date: 5th September 2014 Permit End Date: Not Supplied Positional Accuracy: Located by supplier to within 10m	A8SW (S)	761	2	519831 178800

Map ID	Details	Quadrant Reference (Compass Direction)	Estimated Distance From Site	Contact	NGR
27	<p><b>Water Abstractions</b></p> <p>Operator: Chiswick Park Estate Management Limited  Licence Number: Th/039/0039/030  Permit Version: 1  Location: Borehole At Chiswick High Road, London  Authority: Environment Agency, Thames Region  Abstraction: Business Parks: Make-Up or Top Up Water  Abstraction Type: Water may be abstracted from a single point  Source: Groundwater  Daily Rate (m3): Not Supplied  Yearly Rate (m3): Not Supplied  Details: Not Supplied  Authorised Start: 01 April  Authorised End: 31 March  Permit Start Date: 22nd May 2010  Permit End Date: Not Supplied  Positional Accuracy: Located by supplier to within 10m</p>	A8SW (S)	761	2	519831 178800
27	<p><b>Water Abstractions</b></p> <p>Operator: Chiswick Park Estate Management Limited  Licence Number: Th/039/0039/030  Permit Version: 1  Location: Borehole At Chiswick High Road, London  Authority: Environment Agency, Thames Region  Abstraction: Business Parks: Spray Irrigation - Direct  Abstraction Type: Water may be abstracted from a single point  Source: Groundwater  Daily Rate (m3): Not Supplied  Yearly Rate (m3): Not Supplied  Details: Not Supplied  Authorised Start: 01 April  Authorised End: 31 March  Permit Start Date: 22nd May 2010  Permit End Date: Not Supplied  Positional Accuracy: Located by supplier to within 10m</p>	A8SW (S)	761	2	519831 178800
27	<p><b>Water Abstractions</b></p> <p>Operator: Chiswick Park Estate Management Ltd  Licence Number: 28/39/39/0197  Permit Version: 5  Location: Borehole At Chiswick High Road, London  Authority: Environment Agency, Thames Region  Abstraction: Business Parks: Make-Up or Top Up Water  Abstraction Type: Water may be abstracted from a single point  Source: Groundwater  Daily Rate (m3): Not Supplied  Yearly Rate (m3): Not Supplied  Details: 566 Chiswick High Road, London W4  Authorised Start: 01 January  Authorised End: 31 December  Permit Start Date: 2nd July 2007  Permit End Date: Not Supplied  Positional Accuracy: Located by supplier to within 10m</p>	A8SW (S)	761	2	519830 178800
27	<p><b>Water Abstractions</b></p> <p>Operator: Chiswick Park Estate Management Ltd  Licence Number: 28/39/39/0197  Permit Version: 5  Location: Borehole At Chiswick High Road, London  Authority: Environment Agency, Thames Region  Abstraction: Business Parks: Spray Irrigation - Direct  Abstraction Type: Water may be abstracted from a single point  Source: Groundwater  Daily Rate (m3): Not Supplied  Yearly Rate (m3): Not Supplied  Details: 566 Chiswick High Road, Chiswick, London W4  Authorised Start: 01 April  Authorised End: 31 October  Permit Start Date: 2nd July 2007  Permit End Date: Not Supplied  Positional Accuracy: Located by supplier to within 10m</p>	A8SW (S)	761	2	519830 178800

Map ID	Details	Quadrant Reference (Compass Direction)	Estimated Distance From Site	Contact	NGR
27	<p><b>Water Abstractions</b></p> <p>Operator: Chiswick Park Estates Management Ltd  Licence Number: 28/39/39/0197  Permit Version: 4  Location: Borehole At Chiswick High Road, London  Authority: Environment Agency, Thames Region  Abstraction: Business Parks: Make-Up or Top Up Water  Abstraction Type: Water may be abstracted from a single point  Source: Groundwater  Daily Rate (m3): Not Supplied  Yearly Rate (m3): Not Supplied  Details: 566 Chiswick High Road, London W4  Authorised Start: 01 January  Authorised End: 31 December  Permit Start Date: 1st October 2004  Permit End Date: Not Supplied  Positional Accuracy: Located by supplier to within 10m</p>	A8SW (S)	761	2	519830 178800
27	<p><b>Water Abstractions</b></p> <p>Operator: Chiswick Park Estates Management Ltd  Licence Number: 28/39/39/0197  Permit Version: 4  Location: Borehole At Chiswick High Road, London  Authority: Environment Agency, Thames Region  Abstraction: Business Parks: Spray Irrigation - Direct  Abstraction Type: Water may be abstracted from a single point  Source: Groundwater  Daily Rate (m3): Not Supplied  Yearly Rate (m3): Not Supplied  Details: 566 Chiswick High Road, Chiswick, London W4  Authorised Start: 01 April  Authorised End: 31 October  Permit Start Date: 1st October 2004  Permit End Date: Not Supplied  Positional Accuracy: Located by supplier to within 10m</p>	A8SW (S)	761	2	519830 178800
27	<p><b>Water Abstractions</b></p> <p>Operator: Chiswick Park Est. Man. Ltd  Licence Number: 28/39/39/0197  Permit Version: 3  Location: Borehole At Chiswick High Road, London  Authority: Environment Agency, Thames Region  Abstraction: Business Parks: Make-Up or Top Up Water  Abstraction Type: Water may be abstracted from a single point  Source: Groundwater  Daily Rate (m3): Not Supplied  Yearly Rate (m3): Not Supplied  Details: Chiswick High Road, London  Authorised Start: 01 January  Authorised End: 31 December  Permit Start Date: 13th June 2001  Permit End Date: Not Supplied  Positional Accuracy: Located by supplier to within 10m</p>	A8SW (S)	761	2	519830 178800
27	<p><b>Water Abstractions</b></p> <p>Operator: Chiswick Park Est. Man. Ltd  Licence Number: 28/39/39/0197  Permit Version: 3  Location: Borehole At Chiswick High Road, London  Authority: Environment Agency, Thames Region  Abstraction: Business Parks: Spray Irrigation - Direct  Abstraction Type: Water may be abstracted from a single point  Source: Groundwater  Daily Rate (m3): Not Supplied  Yearly Rate (m3): Not Supplied  Details: Chiswick High Road, Chiswick, London  Authorised Start: 01 April  Authorised End: 31 October  Permit Start Date: 13th June 2001  Permit End Date: Not Supplied  Positional Accuracy: Located by supplier to within 10m</p>	A8SW (S)	761	2	519830 178800

Map ID	Details	Quadrant Reference (Compass Direction)	Estimated Distance From Site	Contact	NGR
27	<b>Water Abstractions</b> Operator: Stanhope Plc Licence Number: 28/39/39/0197 Permit Version: 2 Location: Borehole At Chiswick High Road, London Authority: Environment Agency, Thames Region Abstraction: Business Parks: Spray Irrigation - Direct Abstraction Type: Water may be abstracted from a single point Source: Groundwater Daily Rate (m3): Not Supplied Yearly Rate (m3): Not Supplied Details: Chiswick High Road, Chiswick, London Authorised Start: 01 April Authorised End: 31 October Permit Start Date: 12th June 2001 Permit End Date: Not Supplied Positional Accuracy: Located by supplier to within 10m	A8SW (S)	761	2	519830 178800
27	<b>Water Abstractions</b> Operator: Stanhope Plc Licence Number: 28/39/39/0197 Permit Version: 2 Location: Borehole At Chiswick High Road, London Authority: Environment Agency, Thames Region Abstraction: Business Parks: Make-Up or Top Up Water Abstraction Type: Water may be abstracted from a single point Source: Groundwater Daily Rate (m3): Not Supplied Yearly Rate (m3): Not Supplied Details: Chiswick High Road, Chiswick Authorised Start: 01 January Authorised End: 31 December Permit Start Date: 12th June 2001 Permit End Date: Not Supplied Positional Accuracy: Located by supplier to within 10m	A8SW (S)	761	2	519830 178800
27	<b>Water Abstractions</b> Operator: Stanhope Plc Licence Number: 28/39/39/0197 Permit Version: 1 Location: Borehole At Chiswick High Road, London Authority: Environment Agency, Thames Region Abstraction: Business Parks: Make-Up or Top Up Water Abstraction Type: Water may be abstracted from a single point Source: Groundwater Daily Rate (m3): Not Supplied Yearly Rate (m3): Not Supplied Details: Chiswick High Road, London Authorised Start: 01 April Authorised End: 31 October Permit Start Date: 11th October 2000 Permit End Date: Not Supplied Positional Accuracy: Located by supplier to within 10m	A8SW (S)	761	2	519830 178800
27	<b>Water Abstractions</b> Operator: Stanhope Plc Licence Number: 28/39/39/0197 Permit Version: 1 Location: Borehole At Chiswick High Road, London Authority: Environment Agency, Thames Region Abstraction: Business Parks: Make-Up or Top Up Water Abstraction Type: Water may be abstracted from a single point Source: Groundwater Daily Rate (m3): Not Supplied Yearly Rate (m3): Not Supplied Details: Chiswick High Road, London Authorised Start: 12 October Authorised End: 31 March Permit Start Date: 11th October 2000 Permit End Date: Not Supplied Positional Accuracy: Located by supplier to within 10m	A8SW (S)	761	2	519830 178800

Map ID	Details	Quadrant Reference (Compass Direction)	Estimated Distance From Site	Contact	NGR
	<p><b>Water Abstractions</b></p> <p>Operator: Total Uk Limited  Licence Number: 28/39/39/0216  Permit Version: 1  Location: Chiswick Service Station, Chiswick, London W4-Point 'A'.  Authority: Environment Agency, Thames Region  Abstraction: Environmental: Pump &amp; Treat: Pollution Remediation  Abstraction Type: Water may be abstracted from a single point  Source: Groundwater  Daily Rate (m3): Not Supplied  Yearly Rate (m3): Not Supplied  Details: Chiswick Service Station, 361-365 Chiswick High Road, Chiswick, London.  Authorised Start: 01 January  Authorised End: 31 December  Permit Start Date: 10th March 2005  Permit End Date: Not Supplied  Positional Accuracy: Located by supplier to within 10m</p>	A3NE (S)	1007	2	520120 178500
	<p><b>Water Abstractions</b></p> <p>Operator: Totalfinaelf Uk Ltd  Licence Number: 28/39/39/0200  Permit Version: 1  Location: Point 'A' At Chiswick Service Station, Chiswick, London W4.  Authority: Environment Agency, Thames Region  Abstraction: Environmental: Pump &amp; Treat: Pollution Remediation  Abstraction Type: Water may be abstracted from a single point  Source: Groundwater  Daily Rate (m3): Not Supplied  Yearly Rate (m3): Not Supplied  Details: Chiswick Service Station, Chiswick, London W4  Authorised Start: 01 January  Authorised End: 31 December  Permit Start Date: 28th March 2002  Permit End Date: Not Supplied  Positional Accuracy: Located by supplier to within 10m</p>	A3NE (S)	1007	2	520120 178500
	<p><b>Water Abstractions</b></p> <p>Operator: London &amp; Quadrant Housing Trust  Licence Number: 28/39/39/0230  Permit Version: 1  Location: Banstead Court (Formerly Westway Beacons) London- Borehole A  Authority: Environment Agency, Thames Region  Abstraction: Commercial/Industrial/Public Services: Drinking; Cooking; Sanitary; Washing; (Small Garden)  Abstraction Type: Water may be abstracted from a single point  Source: Groundwater  Daily Rate (m3): Not Supplied  Yearly Rate (m3): Not Supplied  Details: Westway Beacons, A40 Westway, Hilary Road, London W12.  Authorised Start: 01 January  Authorised End: 31 December  Permit Start Date: 13th August 2007  Permit End Date: Not Supplied  Positional Accuracy: Located by supplier to within 10m</p>	A25SE (NE)	1836	2	521680 180870
	<p><b>Groundwater Vulnerability Map</b></p> <p>Combined Classification: Unproductive Aquifer (may have productive aquifer beneath)  Combined Vulnerability: Unproductive  Combined Aquifer: Unproductive Bedrock Aquifer, Unproductive Superficial Aquifer  Pollutant Speed: High  Bedrock Flow: Mixed  Dilution: 300-550 mm/year  Baseflow Index: &gt;70%  Superficial Patchiness: &gt;90%  Superficial Thickness: 3-10m  Superficial Recharge: High</p>	A13SE (SE)	0	5	520151 179658

Map ID	Details	Quadrant Reference (Compass Direction)	Estimated Distance From Site	Contact	NGR
	<b>Groundwater Vulnerability Map</b> Combined Classification: Secondary Superficial Aquifer - High Vulnerability Combined Vulnerability: High Combined Aquifer: Unproductive Bedrock Aquifer, Productive Superficial Aquifer Pollutant Speed: High Bedrock Flow: Mixed Dilution: 300-550 mm/year Baseflow Index: >70% Superficial Patchiness: >90% Superficial Thickness: 3-10m Superficial Recharge: High	A13NW (NW)	0	5	520098 179733
	<b>Groundwater Vulnerability Map</b> Combined Classification: Secondary Superficial Aquifer - High Vulnerability Combined Vulnerability: High Combined Aquifer: Unproductive Bedrock Aquifer, Productive Superficial Aquifer Pollutant Speed: High Bedrock Flow: Mixed Dilution: 300-550 mm/year Baseflow Index: >70% Superficial Patchiness: >90% Superficial Thickness: 3-10m Superficial Recharge: High	A13NE (S)	0	5	520124 179677
	<b>Groundwater Vulnerability - Soluble Rock Risk</b> None				
	<b>Bedrock Aquifer Designations</b> Aquifer Designation: Unproductive Strata	A13NE (S)	0	5	520124 179677
	<b>Superficial Aquifer Designations</b> Aquifer Designation: Unproductive Strata	A13SE (SE)	0	5	520151 179658
	<b>Superficial Aquifer Designations</b> Aquifer Designation: Secondary Aquifer - Undifferentiated	A13NE (S)	0	5	520124 179677
	<b>Superficial Aquifer Designations</b> Aquifer Designation: Secondary Aquifer - A	A13NW (NW)	0	5	520098 179733
	<b>Extreme Flooding from Rivers or Sea without Defences</b> None				
	<b>Flooding from Rivers or Sea without Defences</b> None				
	<b>Areas Benefiting from Flood Defences</b> None				
	<b>Flood Water Storage Areas</b> None				
	<b>Flood Defences</b> None				
28	<b>OS Water Network Lines</b> Watercourse Form: Inland river Watercourse Length: 71.4 Watercourse Level: On ground surface Permanent: True Watercourse Name: Not Supplied Catchment Name: Thames Primacy: 1	A19SW (NE)	532	6	520637 180077



Map ID	Details	Quadrant Reference (Compass Direction)	Estimated Distance From Site	Contact	NGR
29	<b>OS Water Network Lines</b> Watercourse Form: Inland river Watercourse Length: 53.2 Watercourse Level: On ground surface Permanent: True Watercourse Name: Not Supplied Catchment Name: Thames Primacy: 1	A19SW (NE)	581	6	520653 180147
30	<b>OS Water Network Lines</b> Watercourse Form: Inland river Watercourse Length: 34.9 Watercourse Level: On ground surface Permanent: True Watercourse Name: Not Supplied Catchment Name: Thames Primacy: 1	A19SW (NE)	619	6	520664 180199
31	<b>OS Water Network Lines</b> Watercourse Form: Inland river Watercourse Length: 7.7 Watercourse Level: On ground surface Permanent: True Watercourse Name: Not Supplied Catchment Name: Thames Primacy: 1	A18NW (N)	826	6	519789 180582
32	<b>OS Water Network Lines</b> Watercourse Form: Inland river Watercourse Length: 5.4 Watercourse Level: On ground surface Permanent: True Watercourse Name: Not Supplied Catchment Name: Thames Primacy: 1	A18NW (N)	839	6	519779 180592
33	<b>OS Water Network Lines</b> Watercourse Form: Inland river Watercourse Length: 14.8 Watercourse Level: On ground surface Permanent: True Watercourse Name: Not Supplied Catchment Name: Thames Primacy: 1	A17NE (N)	851	6	519773 180602
34	<b>OS Water Network Lines</b> Watercourse Form: Inland river Watercourse Length: 5.8 Watercourse Level: On ground surface Permanent: True Watercourse Name: Not Supplied Catchment Name: Thames Primacy: 1	A17NE (N)	865	6	519766 180615
35	<b>OS Water Network Lines</b> Watercourse Form: Inland river Watercourse Length: 69.9 Watercourse Level: On ground surface Permanent: True Watercourse Name: Not Supplied Catchment Name: Thames Primacy: 1	A17NE (N)	871	6	519764 180620

Map ID	Details	Quadrant Reference (Compass Direction)	Estimated Distance From Site	Contact	NGR
36	<b>Licensed Waste Management Facilities (Locations)</b> Licence Number: 80030 Location: Acton Waste & Recycling Centre, Stirling Road, Acton, London, W3 8DJ Operator Name: Ealing London Borough Council Operator Location: Not Supplied Authority: Environment Agency - Thames Region, North East Area Site Category: Household Waste Amenity Sites <b>Licence Status: Issued</b> Issued: 15th November 1994 Last Modified: Not Supplied Expires: Not Supplied Suspended: Not Supplied Revoked: Not Supplied Surrendered: Not Supplied IPPC Reference: Not Supplied Positional Accuracy: Located by supplier to within 10m	A8NW (SW)	380	2	519830 179253
	<b>Local Authority Landfill Coverage</b> Name: London Borough of Ealing - Has supplied landfill data		0	7	520124 179677
	<b>Local Authority Landfill Coverage</b> Name: London Borough of Hounslow - Has no landfill data to supply		534	4	519538 179444
37	<b>Potentially Infilled Land (Non-Water)</b> Bearing Ref: E Use: Unknown Filled Ground (Pit, quarry etc) Date of Mapping: 1988	A14SW (E)	285	10	520468 179670
38	<b>Potentially Infilled Land (Water)</b> Use: Unknown Filled Ground (Pond, marsh, river, stream, dock etc) Date of Mapping: 1896	A12SW (W)	867	10	519188 179556
39	<b>Registered Waste Transfer Sites</b> Licence Holder: Cablequo Ltd T/A Acton Builders Supp' Licence Reference: DL272 Site Location: 17-21 Bollo Bridge Road, Acton, London Operator Location: As Site Address Authority: Environment Agency - Thames Region, North East Area Site Category: Transfer Max Input Rate: Medium (Equal to or greater than 25,000 and less than 75,000 tonnes per year) Waste Source: No known restriction on source of waste Restrictions: Licence Status: Licence lapsed/cancelled/defunct/not applicable/surrenderedCancelled Dated: 1st January 1988 Preceded By: Not Given Licence: Superseded By: Not Given Licence: Positional Accuracy: Manually positioned to the address or location Boundary Quality: Not Supplied Authorised Waste: Construction Ind. Wastes House. + Com. Untreated Waste Ind. Non-Haz. Waste Max.Waste Permitted By Licence(Stated) Prohibited Waste: Clinical Waste -Clause 2 & 4 Hsc 1982 Notifiable Wastes Putrescible Waste Special Wastes	A13SE (E)	230	2	520410 179650

Map ID	Details	Quadrant Reference (Compass Direction)	Estimated Distance From Site	Contact	NGR
40	<p><b>Registered Waste Transfer Sites</b></p> <p>Licence Holder: L.B. of Ealing            Licence Reference: DL258            Site Location: Acton Waste &amp; Recycling Centre, Stirling Road, Acton, London, W3 8dj            Operator Location: Town Hall, New Broadway, EALING, London, W5 2BY            Authority: Environment Agency - Thames Region, North East Area            Site Category: Civic Amenity - with transfer            Max Input Rate: Small (Equal to or greater than 10,000 and less than 25,000 tonnes per year)            Waste Source: No known restriction on source of waste            Restrictions:            Licence Status: Operational as far as is knownOperational            Dated: 15th November 1994            Preceded By: DL258            Licence:            Superseded By: Not Given            Licence:            Positional Accuracy: Manually positioned to the address or location            Boundary Quality: Not Supplied            Authorised Waste            Lwra Cat. A = Inert Wastes            Lwra Cat. Bi Gen.Non-Putresc            Max.Waste Permitted By Licence            Mineral Oils            Mostlwra Cat. C 'Putresc'            Some Lwra Cat Bii Gen. Scrap Metal W.            Clinical - As In Coll/Disp.Reggs Of '88            Special Wastes            Waste N.O.S.</p>	A8NW (SW)	382	2	519830 179250
40	<p><b>Registered Waste Transfer Sites</b></p> <p>Licence Holder: L.B. of Ealing            Licence Reference: DL258            Site Location: Stirling Road, ACTON, London, W3            Operator Location: Town Hall, New Broadway, EALING, London, W5 2BY            Authority: Environment Agency - Thames Region, North East Area            Site Category: Civic Amenity - with transfer            Max Input Rate: Small (Equal to or greater than 10,000 and less than 25,000 tonnes per year)            Waste Source: No known restriction on source of waste            Restrictions:            Licence Status: Record supersededSuperseded            Dated: 1st July 1987            Preceded By: Not Given            Licence:            Superseded By: DL258            Licence:            Positional Accuracy: Manually positioned to the address or location            Boundary Quality: Not Supplied            Authorised Waste: Civic Amenity Waste Ex General Public            Prohibited Waste            Clinical Wastes            Notifiable Wastes            Special Wastes</p>	A8NW (SW)	382	2	519830 179250

Map ID	Details	Quadrant Reference (Compass Direction)	Estimated Distance From Site	Contact	NGR
41	<p><b>Notification of Installations Handling Hazardous Substances (NIHHS)</b></p> <p>Name: Poores Of Acton Ltd (T/A Poores (Lpg))            Location: 2 / 4 Colville Road, Acton, LONDON, W3 8BL  <b>Status: Not Active</b>            Positional Accuracy: Automatically positioned in the proximity of the address</p>	A8NW (SW)	272	8	519955 179285
42	<p><b>Planning Hazardous Substance Consents</b></p> <p>Name: Poores Of Acton Ltd            Location: 2-4 Colville Road, ACTON, Greater London, W3 8BL            Authority: London Borough of Ealing            Application Ref: 11085/8            Hazardous Substance: Part C, Flammable Substance (Not in Parts A&amp;B), Liquefied petroleum gas held at &gt;1.4 bar where amount held is greater than or equal to 25 tonnes            Maximum Quantity: 41            Application date: 7th August 1992  <b>Decision: Deemed consent granted between June 1992 and November 1992</b>  <b>Granted</b>            Positional Accuracy: Manually positioned to the address or location</p>	A8NW (SW)	360	7	519924 179201
42	<p><b>Planning Hazardous Substance Consents</b></p> <p>Name: Poores Of Acton Ltd            Location: 2-4 Colville Road, Acton, Greater London, W3 8bl            Authority: London Borough of Ealing            Application Ref: 1992/1721            Hazardous Substance: Liquefied extremely flammable gas (including LPG) and natural gas (whether liquefied or not)            Maximum Quantity: 0            Application date: Not Supplied  <b>Decision: Deemed Consent Granted</b>  <b>Granted</b>            Positional Accuracy: Manually positioned to the road within the address or location</p>	A8NW (S)	391	7	519920 179167

Map ID	Details	Quadrant Reference (Compass Direction)	Estimated Distance From Site	Contact	NGR
	<b>BGS 1:625,000 Solid Geology</b> Description: Thames Group	A13NE (S)	0	1	520124 179677
	<b>BGS Estimated Soil Chemistry</b> No data available				
43	<b>BGS Recorded Mineral Sites</b> Site Name: Southfields Brick Works Location: Hammersmith, Middlesex Source: British Geological Survey, National Geoscience Information Service Reference: 232461 Type: Opencast <b>Status: Ceased</b> Operator: Unknown Operator Operator Location: Not Supplied Periodic Type: Quaternary, Devensian Geology: Langley Silt Member Commodity: Common Clay and Shale Positional Accuracy: Located by supplier to within 10m	A14NW (E)	456	1	520625 179719
44	<b>BGS Recorded Mineral Sites</b> Site Name: Southfields Brick Works Location: Hammersmith, Middlesex Source: British Geological Survey, National Geoscience Information Service Reference: 232462 Type: Opencast <b>Status: Ceased</b> Operator: Unknown Operator Operator Location: Not Supplied Periodic Type: Quaternary, Devensian Geology: Langley Silt Member Commodity: Common Clay and Shale Positional Accuracy: Located by supplier to within 10m	A14NW (E)	549	1	520718 179733
45	<b>BGS Recorded Mineral Sites</b> Site Name: Southfields Brick Works Location: Hammersmith, Middlesex Source: British Geological Survey, National Geoscience Information Service Reference: 232465 Type: Opencast <b>Status: Ceased</b> Operator: Unknown Operator Operator Location: Not Supplied Periodic Type: Quaternary, Devensian Geology: Langley Silt Member Commodity: Common Clay and Shale Positional Accuracy: Located by supplier to within 10m	A14SW (E)	573	1	520763 179561
46	<b>BGS Recorded Mineral Sites</b> Site Name: Southfields Brick Works Location: Hammersmith, Middlesex Source: British Geological Survey, National Geoscience Information Service Reference: 232464 Type: Opencast <b>Status: Ceased</b> Operator: Unknown Operator Operator Location: Not Supplied Periodic Type: Quaternary, Devensian Geology: Langley Silt Member Commodity: Common Clay and Shale Positional Accuracy: Located by supplier to within 10m	A14SE (E)	663	1	520854 179562
47	<b>BGS Recorded Mineral Sites</b> Site Name: Southfields Brick Works Location: Hammersmith, Middlesex Source: British Geological Survey, National Geoscience Information Service Reference: 232463 Type: Opencast <b>Status: Ceased</b> Operator: Unknown Operator Operator Location: Not Supplied Periodic Type: Quaternary, Devensian Geology: Langley Silt Member Commodity: Common Clay and Shale Positional Accuracy: Located by supplier to within 10m	A14NE (E)	691	1	520869 179714

Map ID	Details	Quadrant Reference (Compass Direction)	Estimated Distance From Site	Contact	NGR
48	<p><b>BGS Recorded Mineral Sites</b></p> <p>Site Name: Acton Curve Ballast Pit            Location: Gunnersbury, Hounslow, Middlesex            Source: British Geological Survey, National Geoscience Information Service            Reference: 232466            Type: Opencast  <b>Status: Ceased</b>            Operator: Individual'S Name Withheld            Operator Location: Not Supplied            Periodic Type: Quaternary, Devensian            Geology: Kempton Park Gravel Formation            Commodity: Sand and Gravel            Positional Accuracy: Located by supplier to within 10m</p>	A3NW (S)	854	1	520099 178653
	<p><b>BGS Measured Urban Soil Chemistry</b></p> <p>Source: British Geological Survey, National Geoscience Information Service            Grid: 520168, 179838            Soil Sample Type: Topsoil            Sample Area: London            Arsenic Measured 15.30 mg/kg            Concentration:            Cadmium Measured 1.30 mg/kg            Concentration:            Chromium Measured 77.80 mg/kg            Concentration:            Lead Measured 178.10 mg/kg            Concentration:            Nickel Measured 26.50 mg/kg            Concentration:</p>	A13NE (N)	6	1	520168 179838
	<p><b>BGS Measured Urban Soil Chemistry</b></p> <p>Source: British Geological Survey, National Geoscience Information Service            Grid: 519875, 179807            Soil Sample Type: Topsoil            Sample Area: London            Arsenic Measured 16.70 mg/kg            Concentration:            Cadmium Measured 1.50 mg/kg            Concentration:            Chromium Measured 59.30 mg/kg            Concentration:            Lead Measured 285.10 mg/kg            Concentration:            Nickel Measured 25.20 mg/kg            Concentration:</p>	A13NW (NW)	168	1	519875 179807
	<p><b>BGS Measured Urban Soil Chemistry</b></p> <p>Source: British Geological Survey, National Geoscience Information Service            Grid: 520242, 179378            Soil Sample Type: Topsoil            Sample Area: London            Arsenic Measured 21.00 mg/kg            Concentration:            Cadmium Measured 1.00 mg/kg            Concentration:            Chromium Measured 81.40 mg/kg            Concentration:            Lead Measured 271.90 mg/kg            Concentration:            Nickel Measured 32.40 mg/kg            Concentration:</p>	A13SE (S)	172	1	520242 179378
	<p><b>BGS Measured Urban Soil Chemistry</b></p> <p>Source: British Geological Survey, National Geoscience Information Service            Grid: 520209, 180222            Soil Sample Type: Topsoil            Sample Area: London            Arsenic Measured 17.50 mg/kg            Concentration:            Cadmium Measured 4.80 mg/kg            Concentration:            Chromium Measured 123.00 mg/kg            Concentration:            Lead Measured 185.70 mg/kg            Concentration:            Nickel Measured 42.80 mg/kg            Concentration:</p>	A18SE (N)	387	1	520209 180222

Map ID	Details	Quadrant Reference (Compass Direction)	Estimated Distance From Site	Contact	NGR
	<p><b>BGS Measured Urban Soil Chemistry</b></p> <p>Source: British Geological Survey, National Geoscience Information Service  Grid: 519693, 179380  Soil Sample Type: Topsoil  Sample Area: London  Arsenic Measured 13.80 mg/kg  Concentration:  Cadmium Measured 0.70 mg/kg  Concentration:  Chromium Measured 66.50 mg/kg  Concentration:  Lead Measured 270.80 mg/kg  Concentration:  Nickel Measured 20.90 mg/kg  Concentration:</p>	A12SE (SW)	439	1	519693 179380
	<p><b>BGS Measured Urban Soil Chemistry</b></p> <p>Source: British Geological Survey, National Geoscience Information Service  Grid: 519752, 180243  Soil Sample Type: Topsoil  Sample Area: London  Arsenic Measured 17.70 mg/kg  Concentration:  Cadmium Measured 0.80 mg/kg  Concentration:  Chromium Measured 49.10 mg/kg  Concentration:  Lead Measured 503.70 mg/kg  Concentration:  Nickel Measured 26.20 mg/kg  Concentration:</p>	A17SE (NW)	549	1	519752 180243
	<p><b>BGS Measured Urban Soil Chemistry</b></p> <p>Source: British Geological Survey, National Geoscience Information Service  Grid: 520753, 179760  Soil Sample Type: Topsoil  Sample Area: London  Arsenic Measured 18.50 mg/kg  Concentration:  Cadmium Measured 0.60 mg/kg  Concentration:  Chromium Measured 58.50 mg/kg  Concentration:  Lead Measured 339.00 mg/kg  Concentration:  Nickel Measured 25.00 mg/kg  Concentration:</p>	A14NW (E)	590	1	520753 179760
	<p><b>BGS Measured Urban Soil Chemistry</b></p> <p>Source: British Geological Survey, National Geoscience Information Service  Grid: 520830, 179290  Soil Sample Type: Topsoil  Sample Area: London  Arsenic Measured 14.30 mg/kg  Concentration:  Cadmium Measured 0.40 mg/kg  Concentration:  Chromium Measured 54.10 mg/kg  Concentration:  Lead Measured 488.30 mg/kg  Concentration:  Nickel Measured 25.20 mg/kg  Concentration:</p>	A9NE (SE)	703	1	520830 179290
	<p><b>BGS Measured Urban Soil Chemistry</b></p> <p>Source: British Geological Survey, National Geoscience Information Service  Grid: 520777, 180204  Soil Sample Type: Topsoil  Sample Area: London  Arsenic Measured 47.20 mg/kg  Concentration:  Cadmium Measured 5.20 mg/kg  Concentration:  Chromium Measured 108.80 mg/kg  Concentration:  Lead Measured 909.90 mg/kg  Concentration:  Nickel Measured 52.60 mg/kg  Concentration:</p>	A19SW (NE)	716	1	520777 180204

Map ID	Details	Quadrant Reference (Compass Direction)	Estimated Distance From Site	Contact	NGR
	<p><b>BGS Measured Urban Soil Chemistry</b></p> <p>Source: British Geological Survey, National Geoscience Information Service  Grid: 520266, 178764  Soil Sample Type: Topsoil  Sample Area: London  Arsenic Measured 21.20 mg/kg  Concentration:  Cadmium Measured 1.10 mg/kg  Concentration:  Chromium Measured 74.40 mg/kg  Concentration:  Lead Measured 864.60 mg/kg  Concentration:  Nickel Measured 30.50 mg/kg  Concentration:</p>	A8SE (S)	759	1	520266 178764
	<p><b>BGS Measured Urban Soil Chemistry</b></p> <p>Source: British Geological Survey, National Geoscience Information Service  Grid: 519797, 178778  Soil Sample Type: Topsoil  Sample Area: London  Arsenic Measured 9.90 mg/kg  Concentration:  Cadmium Measured 0.70 mg/kg  Concentration:  Chromium Measured 34.90 mg/kg  Concentration:  Lead Measured 57.20 mg/kg  Concentration:  Nickel Measured 11.20 mg/kg  Concentration:</p>	A8SW (S)	794	1	519797 178778
	<p><b>BGS Measured Urban Soil Chemistry</b></p> <p>Source: British Geological Survey, National Geoscience Information Service  Grid: 519143, 179760  Soil Sample Type: Topsoil  Sample Area: London  Arsenic Measured 23.70 mg/kg  Concentration:  Cadmium Measured 0.80 mg/kg  Concentration:  Chromium Measured 61.80 mg/kg  Concentration:  Lead Measured 466.70 mg/kg  Concentration:  Nickel Measured 26.30 mg/kg  Concentration:</p>	A12NW (W)	897	1	519143 179760
	<p><b>BGS Measured Urban Soil Chemistry</b></p> <p>Source: British Geological Survey, National Geoscience Information Service  Grid: 519272, 180286  Soil Sample Type: Topsoil  Sample Area: London  Arsenic Measured 26.40 mg/kg  Concentration:  Cadmium Measured 1.20 mg/kg  Concentration:  Chromium Measured 65.40 mg/kg  Concentration:  Lead Measured 579.90 mg/kg  Concentration:  Nickel Measured 36.10 mg/kg  Concentration:</p>	A17SW (NW)	924	1	519272 180286
	<p><b>BGS Measured Urban Soil Chemistry</b></p> <p>Source: British Geological Survey, National Geoscience Information Service  Grid: 519214, 179232  Soil Sample Type: Topsoil  Sample Area: London  Arsenic Measured 26.40 mg/kg  Concentration:  Cadmium Measured 0.50 mg/kg  Concentration:  Chromium Measured 73.20 mg/kg  Concentration:  Lead Measured 233.90 mg/kg  Concentration:  Nickel Measured 32.80 mg/kg  Concentration:</p>	A7NW (SW)	940	1	519214 179232



Map ID	Details	Quadrant Reference (Compass Direction)	Estimated Distance From Site	Contact	NGR
	<b>BGS Measured Urban Soil Chemistry</b> Source: British Geological Survey, National Geoscience Information Service Grid: 520746, 178786 Soil Sample Type: Topsoil Sample Area: London Arsenic Measured 26.80 mg/kg Concentration: Cadmium Measured 0.90 mg/kg Concentration: Chromium Measured 71.10 mg/kg Concentration: Lead Measured 352.20 mg/kg Concentration: Nickel Measured 34.70 mg/kg Concentration:	A9SW (SE)	950	1	520746 178786
	<b>BGS Measured Urban Soil Chemistry</b> Source: British Geological Survey, National Geoscience Information Service Grid: 520102, 180802 Soil Sample Type: Topsoil Sample Area: London Arsenic Measured 22.40 mg/kg Concentration: Cadmium Measured 1.10 mg/kg Concentration: Chromium Measured 66.40 mg/kg Concentration: Lead Measured 765.70 mg/kg Concentration: Nickel Measured 32.10 mg/kg Concentration:	A23SW (N)	964	1	520102 180802
	<b>BGS Urban Soil Chemistry Averages</b> Source: British Geological Survey, National Geoscience Information Service Sample Area: London Count Id: 7209 Arsenic Minimum 1.00 mg/kg Concentration: Arsenic Average 17.00 mg/kg Concentration: Arsenic Maximum 161.00 mg/kg Concentration: Cadmium Minimum 0.10 mg/kg Concentration: Cadmium Average 0.90 mg/kg Concentration: Cadmium Maximum 165.20 mg/kg Concentration: Chromium Minimum 13.00 mg/kg Concentration: Chromium Average 79.00 mg/kg Concentration: Chromium Maximum 2094.00 mg/kg Concentration: Lead Minimum 11.00 mg/kg Concentration: Lead Average 280.00 mg/kg Concentration: Lead Maximum 10000.00 mg/kg Concentration: Nickel Minimum 2.00 mg/kg Concentration: Nickel Average 28.00 mg/kg Concentration: Nickel Maximum 506.00 mg/kg Concentration:	A13NE (S)	0	1	520124 179677
	<b>Coal Mining Affected Areas</b> In an area that might not be affected by coal mining				
	<b>Non Coal Mining Areas of Great Britain</b> No Hazard				
	<b>Potential for Collapsible Ground Stability Hazards</b> Hazard Potential: Very Low Source: British Geological Survey, National Geoscience Information Service	A13NE (S)	0	1	520124 179677
	<b>Potential for Collapsible Ground Stability Hazards</b> Hazard Potential: Very Low Source: British Geological Survey, National Geoscience Information Service	A13NW (W)	40	1	520000 179677

Map ID	Details	Quadrant Reference (Compass Direction)	Estimated Distance From Site	Contact	NGR
	<b>Potential for Collapsible Ground Stability Hazards</b> Hazard Potential: Very Low Source: British Geological Survey, National Geoscience Information Service	A13NE (N)	161	1	520124 180000
	<b>Potential for Collapsible Ground Stability Hazards</b> Hazard Potential: Very Low Source: British Geological Survey, National Geoscience Information Service	A13NW (N)	220	1	520000 180000
	<b>Potential for Compressible Ground Stability Hazards</b> Hazard Potential: No Hazard Source: British Geological Survey, National Geoscience Information Service	A13NE (S)	0	1	520124 179677
	<b>Potential for Compressible Ground Stability Hazards</b> Hazard Potential: No Hazard Source: British Geological Survey, National Geoscience Information Service	A13NW (W)	40	1	520000 179677
	<b>Potential for Compressible Ground Stability Hazards</b> Hazard Potential: No Hazard Source: British Geological Survey, National Geoscience Information Service	A13NE (N)	161	1	520124 180000
	<b>Potential for Compressible Ground Stability Hazards</b> Hazard Potential: No Hazard Source: British Geological Survey, National Geoscience Information Service	A13NW (N)	220	1	520000 180000
	<b>Potential for Ground Dissolution Stability Hazards</b> Hazard Potential: No Hazard Source: British Geological Survey, National Geoscience Information Service	A13NE (S)	0	1	520124 179677
	<b>Potential for Ground Dissolution Stability Hazards</b> Hazard Potential: No Hazard Source: British Geological Survey, National Geoscience Information Service	A13NW (W)	40	1	520000 179677
	<b>Potential for Ground Dissolution Stability Hazards</b> Hazard Potential: No Hazard Source: British Geological Survey, National Geoscience Information Service	A13NE (N)	161	1	520124 180000
	<b>Potential for Ground Dissolution Stability Hazards</b> Hazard Potential: No Hazard Source: British Geological Survey, National Geoscience Information Service	A13NW (N)	220	1	520000 180000
	<b>Potential for Landslide Ground Stability Hazards</b> Hazard Potential: Very Low Source: British Geological Survey, National Geoscience Information Service	A13NE (S)	0	1	520124 179677
	<b>Potential for Landslide Ground Stability Hazards</b> Hazard Potential: Very Low Source: British Geological Survey, National Geoscience Information Service	A13NW (W)	40	1	520000 179677
	<b>Potential for Landslide Ground Stability Hazards</b> Hazard Potential: Very Low Source: British Geological Survey, National Geoscience Information Service	A13NE (N)	161	1	520124 180000
	<b>Potential for Landslide Ground Stability Hazards</b> Hazard Potential: Very Low Source: British Geological Survey, National Geoscience Information Service	A13NW (N)	220	1	520000 180000
	<b>Potential for Running Sand Ground Stability Hazards</b> Hazard Potential: No Hazard Source: British Geological Survey, National Geoscience Information Service	A13SE (SE)	0	1	520151 179658
	<b>Potential for Running Sand Ground Stability Hazards</b> Hazard Potential: Very Low Source: British Geological Survey, National Geoscience Information Service	A13NE (S)	0	1	520124 179677
	<b>Potential for Running Sand Ground Stability Hazards</b> Hazard Potential: Very Low Source: British Geological Survey, National Geoscience Information Service	A13NW (W)	40	1	520000 179677
	<b>Potential for Running Sand Ground Stability Hazards</b> Hazard Potential: Very Low Source: British Geological Survey, National Geoscience Information Service	A13NW (N)	142	1	520107 179979
	<b>Potential for Running Sand Ground Stability Hazards</b> Hazard Potential: No Hazard Source: British Geological Survey, National Geoscience Information Service	A13SW (SW)	151	1	520000 179407
	<b>Potential for Running Sand Ground Stability Hazards</b> Hazard Potential: Very Low Source: British Geological Survey, National Geoscience Information Service	A13NE (N)	161	1	520124 180000
	<b>Potential for Running Sand Ground Stability Hazards</b> Hazard Potential: No Hazard Source: British Geological Survey, National Geoscience Information Service	A13NE (N)	172	1	520210 180000

Map ID	Details	Quadrant Reference (Compass Direction)	Estimated Distance From Site	Contact	NGR
	<b>Potential for Running Sand Ground Stability Hazards</b> Hazard Potential: No Hazard Source: British Geological Survey, National Geoscience Information Service	A13NW (NW)	181	1	520000 179954
	<b>Potential for Running Sand Ground Stability Hazards</b> Hazard Potential: No Hazard Source: British Geological Survey, National Geoscience Information Service	A13NW (N)	191	1	520047 180000
	<b>Potential for Running Sand Ground Stability Hazards</b> Hazard Potential: No Hazard Source: British Geological Survey, National Geoscience Information Service	A13NW (N)	220	1	520000 180000
	<b>Potential for Running Sand Ground Stability Hazards</b> Hazard Potential: Very Low Source: British Geological Survey, National Geoscience Information Service	A13NW (NW)	230	1	519981 180000
	<b>Potential for Shrinking or Swelling Clay Ground Stability Hazards</b> Hazard Potential: Moderate Source: British Geological Survey, National Geoscience Information Service	A13NE (S)	0	1	520124 179677
	<b>Potential for Shrinking or Swelling Clay Ground Stability Hazards</b> Hazard Potential: Very Low Source: British Geological Survey, National Geoscience Information Service	A13SW (SW)	0	1	520075 179564
	<b>Potential for Shrinking or Swelling Clay Ground Stability Hazards</b> Hazard Potential: Very Low Source: British Geological Survey, National Geoscience Information Service	A13NW (W)	0	1	520073 179682
	<b>Potential for Shrinking or Swelling Clay Ground Stability Hazards</b> Hazard Potential: No Hazard Source: British Geological Survey, National Geoscience Information Service	A13NW (NW)	0	1	520077 179724
	<b>Potential for Shrinking or Swelling Clay Ground Stability Hazards</b> Hazard Potential: No Hazard Source: British Geological Survey, National Geoscience Information Service	A13SW (SW)	22	1	520073 179571
	<b>Potential for Shrinking or Swelling Clay Ground Stability Hazards</b> Hazard Potential: No Hazard Source: British Geological Survey, National Geoscience Information Service	A13NW (W)	40	1	520000 179696
	<b>Potential for Shrinking or Swelling Clay Ground Stability Hazards</b> Hazard Potential: Very Low Source: British Geological Survey, National Geoscience Information Service	A13NW (W)	59	1	520000 179677
	<b>Potential for Shrinking or Swelling Clay Ground Stability Hazards</b> Hazard Potential: No Hazard Source: British Geological Survey, National Geoscience Information Service	A13SW (SW)	102	1	520000 179535
	<b>Potential for Shrinking or Swelling Clay Ground Stability Hazards</b> Hazard Potential: Moderate Source: British Geological Survey, National Geoscience Information Service	A13NW (NW)	126	1	520000 179897
	<b>Potential for Shrinking or Swelling Clay Ground Stability Hazards</b> Hazard Potential: Very Low Source: British Geological Survey, National Geoscience Information Service	A13SW (SW)	151	1	520000 179407
	<b>Potential for Shrinking or Swelling Clay Ground Stability Hazards</b> Hazard Potential: Moderate Source: British Geological Survey, National Geoscience Information Service	A13NE (N)	161	1	520124 180000
	<b>Potential for Shrinking or Swelling Clay Ground Stability Hazards</b> Hazard Potential: Moderate Source: British Geological Survey, National Geoscience Information Service	A13NW (N)	220	1	520000 180000
	<b>Radon Potential - Radon Affected Areas</b> Affected Area: The property is in a Lower probability radon area (less than 1% of homes are estimated to be at or above the Action Level). Source: British Geological Survey, National Geoscience Information Service	A13NE (S)	0	1	520124 179677
	<b>Radon Potential - Radon Protection Measures</b> Protection Measure: No radon protective measures are necessary in the construction of new dwellings or extensions Source: British Geological Survey, National Geoscience Information Service	A13NE (S)	0	1	520124 179677

Map ID	Details	Quadrant Reference (Compass Direction)	Estimated Distance From Site	Contact	NGR
49	<b>Contemporary Trade Directory Entries</b> Name: C.W.Electrical Location: Flat 1, Barwick House, Trafford Road, London, W3 8TQ Classification: Electrical Engineers <b>Status: Inactive</b> Positional Accuracy: Automatically positioned to the address	A13SW (SW)	0	-	520103 179644
50	<b>Contemporary Trade Directory Entries</b> Name: Wang Hewett Location: Flat 53, Ludlow Court, Park Road East, London, W3 8UN Classification: Dry Cleaners <b>Status: Inactive</b> Positional Accuracy: Automatically positioned to the address	A13NW (NW)	0	-	520079 179763
51	<b>Contemporary Trade Directory Entries</b> Name: Ironing Pro Location: Brouncker Rd, London, W3 8AF Classification: Ironing & Home Laundry Services <b>Status: Inactive</b> Positional Accuracy: Manually positioned within the geographical locality	A13SE (SE)	18	-	520159 179641
51	<b>Contemporary Trade Directory Entries</b> Name: Harvey Clark Location: 61, Brouncker Road, London, W3 8AF Classification: Furniture Manufacturers - Home & Office <b>Status: Inactive</b> Positional Accuracy: Automatically positioned to the address	A13SE (SE)	20	-	520154 179661
51	<b>Contemporary Trade Directory Entries</b> Name: Freeze Refrigeration Ltd Location: 55, Brouncker Road, London, W3 8AF Classification: Refrigerators & Freezers - Servicing & Repairs <b>Status: Inactive</b> Positional Accuracy: Automatically positioned to the address	A13NE (E)	21	-	520152 179673
52	<b>Contemporary Trade Directory Entries</b> Name: Dew Point Refrigeration Services Location: 29, Brouncker Road, London, W3 8AE Classification: Domestic Appliances - Servicing, Repairs & Parts <b>Status: Inactive</b> Positional Accuracy: Automatically positioned to the address	A13NE (NE)	20	-	520160 179740
53	<b>Contemporary Trade Directory Entries</b> Name: Super Wash Location: 116, Bollo Bridge Road, London, W3 8DD Classification: Laundries & Launderettes <b>Status: Inactive</b> Positional Accuracy: Automatically positioned to the address	A13SW (SW)	25	-	520073 179560
53	<b>Contemporary Trade Directory Entries</b> Name: Happy Home Location: Flat 156, Hardy Court, Bollo Bridge Road, London, W3 8DE Classification: Cleaning Services - Domestic <b>Status: Active</b> Positional Accuracy: Automatically positioned to the address	A13SW (SW)	44	-	520060 179535
54	<b>Contemporary Trade Directory Entries</b> Name: Pro Cleene Location: Glamis Court, Park Rd North, London, W3 8RT Classification: Cleaning Services - Domestic <b>Status: Inactive</b> Positional Accuracy: Manually positioned to the address or location	A13NW (NW)	140	-	519906 179814
55	<b>Contemporary Trade Directory Entries</b> Name: Coxlane Engineering Co Location: 13, Ramsay Road, London, W3 8AZ Classification: Precision Engineers <b>Status: Inactive</b> Positional Accuracy: Automatically positioned to the address	A13SE (SE)	155	-	520309 179481
56	<b>Contemporary Trade Directory Entries</b> Name: D J Haran Location: 15, Meon Road, London, W3 8AN Classification: Boilers - Servicing, Replacements & Repairs <b>Status: Inactive</b> Positional Accuracy: Automatically positioned to the address	A13NE (NE)	156	-	520310 179770
57	<b>Contemporary Trade Directory Entries</b> Name: Chas Johnson & Partners Location: 37-39, Ramsay Road, London, W3 8AZ Classification: Air Conditioning & Refrigeration Contractors <b>Status: Inactive</b> Positional Accuracy: Automatically positioned to the address	A13SE (SE)	171	-	520353 179527

Map ID	Details	Quadrant Reference (Compass Direction)	Estimated Distance From Site	Contact	NGR
58	<b>Contemporary Trade Directory Entries</b> Name: Kall Kwik Location: 18, Colville Road, London, W3 8BL Classification: Printers <b>Status: Inactive</b> Positional Accuracy: Automatically positioned to the address	A13SW (SW)	191	-	519989 179362
58	<b>Contemporary Trade Directory Entries</b> Name: Pai Skincare Location: 18, Colville Road, London, W3 8BL Classification: Cosmetic Manufacturers <b>Status: Active</b> Positional Accuracy: Automatically positioned to the address	A13SW (SW)	191	-	519989 179362
58	<b>Contemporary Trade Directory Entries</b> Name: Fernedge Location: 18, Colville Road, London, W3 8BL Classification: Printers <b>Status: Inactive</b> Positional Accuracy: Automatically positioned to the address	A13SW (SW)	191	-	519989 179362
58	<b>Contemporary Trade Directory Entries</b> Name: Image Litho Ltd Location: 18, Colville Road, London, W3 8BL Classification: Printers <b>Status: Inactive</b> Positional Accuracy: Manually positioned to the address or location	A13SW (SW)	191	-	519989 179362
58	<b>Contemporary Trade Directory Entries</b> Name: Kall Kwik Location: 18, Colville Road, London, W3 8BL Classification: Printers <b>Status: Active</b> Positional Accuracy: Automatically positioned to the address	A13SW (SW)	191	-	519989 179362
58	<b>Contemporary Trade Directory Entries</b> Name: Fibrisol Location: 16, Colville Road, London, W3 8TE Classification: Food Products - Manufacturers <b>Status: Active</b> Positional Accuracy: Automatically positioned to the address	A13SW (S)	192	-	520005 179348
59	<b>Contemporary Trade Directory Entries</b> Name: Acton Green Timber Location: 5 Bollo Bridge Road, London, W3 8AT Classification: Builders' Merchants <b>Status: Inactive</b> Positional Accuracy: Manually positioned within the geographical locality	A13SE (E)	193	-	520373 179644
59	<b>Contemporary Trade Directory Entries</b> Name: Totally Plant Com Ltd Location: 33, Bollo Bridge Road, LONDON, W3 8AT Classification: Plant & Machinery Repairs <b>Status: Inactive</b> Positional Accuracy: Automatically positioned to the address	A13SE (E)	206	-	520396 179606
59	<b>Contemporary Trade Directory Entries</b> Name: South Acton Timber Supplies Ltd Location: 5-6, Bollo Bridge Road, London, W3 8AT Classification: Builders' Merchants <b>Status: Inactive</b> Positional Accuracy: Automatically positioned to the address	A13SE (E)	223	-	520409 179628
60	<b>Contemporary Trade Directory Entries</b> Name: Limasole Ltd Location: 14, Colville Road, London, W3 8BL Classification: Food Products - Manufacturers <b>Status: Active</b> Positional Accuracy: Automatically positioned to the address	A8NW (S)	211	-	520020 179317
60	<b>Contemporary Trade Directory Entries</b> Name: Berry Field Trading Ltd Location: 14, Colville Road, London, W3 8BL Classification: Food Products - Manufacturers <b>Status: Active</b> Positional Accuracy: Automatically positioned to the address	A8NW (S)	213	-	520015 179318
61	<b>Contemporary Trade Directory Entries</b> Name: Dental Revive Location: 18, Church Road, London, W3 8PP Classification: Medical & Dental Laboratories <b>Status: Inactive</b> Positional Accuracy: Automatically positioned to the address	A18SW (N)	213	-	520070 180036

Map ID	Details	Quadrant Reference (Compass Direction)	Estimated Distance From Site	Contact	NGR
61	<b>Contemporary Trade Directory Entries</b> Name: Beam Auto Service Location: 21, Church Road, London, W3 8PU Classification: Mot Testing Centres <b>Status: Inactive</b> Positional Accuracy: Automatically positioned to the address	A18SW (N)	223	-	520105 180057
61	<b>Contemporary Trade Directory Entries</b> Name: Express Pharmacy Location: 17, Church Road, London, W3 8PU Classification: Chemists' & Pharmacists' Suppliers & Wholesalers <b>Status: Inactive</b> Positional Accuracy: Automatically positioned to the address	A18SW (N)	231	-	520099 180064
61	<b>Contemporary Trade Directory Entries</b> Name: Fabulous Fireworks & Balloon Co Location: 163, High Street, London, W3 6LP Classification: Firework Stockists <b>Status: Inactive</b> Positional Accuracy: Manually positioned to the address or location	A18SW (N)	249	-	520103 180084
62	<b>Contemporary Trade Directory Entries</b> Name: Ace (Acton) Location: Unit 5, Roslin Square, Roslin Road, London, W3 8DH Classification: Car Dealers <b>Status: Inactive</b> Positional Accuracy: Automatically positioned to the address	A13SW (SW)	215	-	519914 179427
62	<b>Contemporary Trade Directory Entries</b> Name: Ace Acton Location: Unit 5, Roslin Square, Roslin Road, London, W3 8DH Classification: Car Dealers <b>Status: Inactive</b> Positional Accuracy: Automatically positioned to the address	A13SW (SW)	215	-	519914 179427
62	<b>Contemporary Trade Directory Entries</b> Name: Blissetts Location: 3, Roslin Road, London, W3 8DH Classification: Printers <b>Status: Active</b> Positional Accuracy: Automatically positioned to the address	A13SW (SW)	237	-	519892 179420
63	<b>Contemporary Trade Directory Entries</b> Name: Ace Services Location: 332, Acton Lane, London, W3 8NX Classification: Cleaning Services - Domestic <b>Status: Inactive</b> Positional Accuracy: Automatically positioned to the address	A13NE (E)	218	-	520372 179767
63	<b>Contemporary Trade Directory Entries</b> Name: W C Shepherd & Son Location: 337, Acton Lane, London, W3 8NU Classification: Mot Testing Centres <b>Status: Inactive</b> Positional Accuracy: Automatically positioned to the address	A13NE (E)	245	-	520404 179787
63	<b>Contemporary Trade Directory Entries</b> Name: Chiswick Car Craft Location: 337, Acton Lane, London, W3 8NU Classification: Garage Services <b>Status: Inactive</b> Positional Accuracy: Automatically positioned to the address	A13NE (E)	245	-	520404 179787
64	<b>Contemporary Trade Directory Entries</b> Name: Janitorial Supplies Location: 141-143, High Street, London, W3 6LX Classification: Cleaning Materials & Equipment <b>Status: Inactive</b> Positional Accuracy: Automatically positioned to the address	A18SE (N)	224	-	520162 180063
64	<b>Contemporary Trade Directory Entries</b> Name: Cleaning Supplies Location: 141-143, High Street, London, W3 6LX Classification: Cleaning Materials & Equipment <b>Status: Inactive</b> Positional Accuracy: Automatically positioned to the address	A18SE (N)	224	-	520162 180063
64	<b>Contemporary Trade Directory Entries</b> Name: Enov Location: 143 High Street, London, W3 6LX Classification: Chemicals - Distributors & Wholesalers <b>Status: Inactive</b> Positional Accuracy: Manually positioned to the address or location	A18SE (N)	229	-	520163 180068

Map ID	Details	Quadrant Reference (Compass Direction)	Estimated Distance From Site	Contact	NGR
64	<b>Contemporary Trade Directory Entries</b> Name: Snappy Snaps Location: 124, High Street, London, W3 6QX Classification: Photographic Processors <b>Status: Inactive</b> Positional Accuracy: Automatically positioned to the address	A18SE (N)	260	-	520185 180097
64	<b>Contemporary Trade Directory Entries</b> Name: Cleaners Of Acton Location: 150, High Street, London, W3 6QZ Classification: Cleaning Services - Domestic <b>Status: Inactive</b> Positional Accuracy: Automatically positioned to the address	A18SE (N)	278	-	520149 180117
64	<b>Contemporary Trade Directory Entries</b> Name: Cleaners Of Acton Location: 150, High Street, London, W3 6QZ Classification: Cleaning Services - Domestic <b>Status: Inactive</b> Positional Accuracy: Automatically positioned to the address	A18SE (N)	278	-	520149 180117
65	<b>Contemporary Trade Directory Entries</b> Name: Acton Green Timber Location: 6, Bollo Bridge Road, LONDON, W3 8AT Classification: Builders' Merchants <b>Status: Active</b> Positional Accuracy: Automatically positioned to the address	A13NE (E)	225	-	520393 179686
65	<b>Contemporary Trade Directory Entries</b> Name: Acton Green Ironmongers & Security Location: 6, Bollo Bridge Road, London, W3 8AT Classification: Ironing & Home Laundry Services <b>Status: Inactive</b> Positional Accuracy: Automatically positioned to the address	A13NE (E)	225	-	520393 179686
65	<b>Contemporary Trade Directory Entries</b> Name: Acton Green Ironmongers & Security Location: 6, Bollo Bridge Road, London, W3 8AT Classification: Builders' Merchants <b>Status: Inactive</b> Positional Accuracy: Automatically positioned to the address	A13NE (E)	227	-	520395 179686
66	<b>Contemporary Trade Directory Entries</b> Name: P J Print Location: Unit 2/A, The Works, Colville Road, London, W3 8BL Classification: Greeting Card Publishers & Wholesalers <b>Status: Active</b> Positional Accuracy: Automatically positioned to the address	A13SW (SW)	225	-	519932 179373
66	<b>Contemporary Trade Directory Entries</b> Name: Boss Print Ltd Location: Unit 2a, The Works, Colville Road, London, W3 8BL Classification: Printers <b>Status: Active</b> Positional Accuracy: Automatically positioned to the address	A13SW (SW)	225	-	519932 179373
66	<b>Contemporary Trade Directory Entries</b> Name: Warmup Plc Location: Unit 6, Rowley Industrial Park, Roslin Road, London, W3 8BH Classification: Electrical Heating Equipment & Systems <b>Status: Inactive</b> Positional Accuracy: Automatically positioned to the address	A13SW (SW)	242	-	519914 179369
66	<b>Contemporary Trade Directory Entries</b> Name: Activ Air Automation Ltd Location: Unit 6, Rowley Industrial Park, Roslin Road, London, W3 8BH Classification: Pneumatic Systems & Equipment <b>Status: Active</b> Positional Accuracy: Automatically positioned to the address	A13SW (SW)	246	-	519911 179367
66	<b>Contemporary Trade Directory Entries</b> Name: Nelsons Ltd Location: Unit 1,2,Rowley Ind Pk,Roslin Rd, London, W3 8BH Classification: Dishwashing Machines - Sales & Service <b>Status: Inactive</b> Positional Accuracy: Manually positioned within the geographical locality	A13SW (SW)	247	-	519920 179352
66	<b>Contemporary Trade Directory Entries</b> Name: Churchill Express Location: Unit 1, 43, Colville Road, London, W3 8BL Classification: Garage Services <b>Status: Inactive</b> Positional Accuracy: Automatically positioned to the address	A8NW (SW)	257	-	519929 179328

Map ID	Details	Quadrant Reference (Compass Direction)	Estimated Distance From Site	Contact	NGR
66	<p><b>Contemporary Trade Directory Entries</b></p> <p>Name: Chris James Lighting Filters            Location: 43, Colville Road, London, W3 8BL            Classification: Filter Manufacturers &amp; Suppliers            Status: <b>Inactive</b>            Positional Accuracy: Automatically positioned to the address</p>	A8NW (SW)	257	-	519929 179328
66	<p><b>Contemporary Trade Directory Entries</b></p> <p>Name: Progressive Colour Proofing            Location: Unit 3, Rowley Industrial Park, Roslin Road, London, W3 8BH            Classification: Printers            Status: <b>Inactive</b>            Positional Accuracy: Automatically positioned to the address</p>	A13SW (SW)	278	-	519884 179350
67	<p><b>Contemporary Trade Directory Entries</b></p> <p>Name: Unique Cosmetic Ltd            Location: 127-129, High Street, London, W3 6LY            Classification: Laboratory Equipment, Instruments &amp; Supplies            Status: <b>Inactive</b>            Positional Accuracy: Automatically positioned to the address</p>	A18SE (N)	229	-	520237 180051
67	<p><b>Contemporary Trade Directory Entries</b></p> <p>Name: Any Time Carpet Cleaning Acton            Location: 123, High Street, London, W3 6LY            Classification: Carpet, Curtain &amp; Upholstery Cleaners            Status: <b>Active</b>            Positional Accuracy: Automatically positioned to the address</p>	A18SE (N)	230	-	520251 180047
68	<p><b>Contemporary Trade Directory Entries</b></p> <p>Name: C N C Cleaning Service            Location: 11, Holmes Court, Fletcher Road, London, W4 5AX            Classification: Carpet, Curtain &amp; Upholstery Cleaners            Status: <b>Inactive</b>            Positional Accuracy: Automatically positioned to the address</p>	A13SE (SE)	241	-	520351 179401
69	<p><b>Contemporary Trade Directory Entries</b></p> <p>Name: West 4 Printers Ltd            Location: Unit 2, Roslin Square, Roslin Road, London, W3 8DH            Classification: Printers            Status: <b>Inactive</b>            Positional Accuracy: Automatically positioned to the address</p>	A13SW (SW)	250	-	519880 179417
69	<p><b>Contemporary Trade Directory Entries</b></p> <p>Name: West 3 Colour Solutions            Location: Unit 2, Roslin Square, Roslin Road, London, W3 8DH            Classification: Printers            Status: <b>Active</b>            Positional Accuracy: Automatically positioned to the address</p>	A13SW (SW)	250	-	519880 179417
69	<p><b>Contemporary Trade Directory Entries</b></p> <p>Name: Poste Haste Print &amp; Design Ltd            Location: Unit 2, Roslin Square, Roslin Road, London, W3 8DH            Classification: Printers            Status: <b>Inactive</b>            Positional Accuracy: Automatically positioned to the address</p>	A13SW (SW)	250	-	519880 179417
69	<p><b>Contemporary Trade Directory Entries</b></p> <p>Name: West 3 Colour Solutions Ltd            Location: Unit 2, Roslin Square, Roslin Road, London, W3 8DH            Classification: Printers            Status: <b>Inactive</b>            Positional Accuracy: Automatically positioned to the address</p>	A13SW (SW)	250	-	519880 179417
69	<p><b>Contemporary Trade Directory Entries</b></p> <p>Name: Blissett Bookbinders            Location: 1, Roslin Road, London, W3 8DH            Classification: Bookbinders            Status: <b>Inactive</b>            Positional Accuracy: Automatically positioned to the address</p>	A13SW (SW)	261	-	519869 179414
69	<p><b>Contemporary Trade Directory Entries</b></p> <p>Name: Nelson            Location: Unit 1 Roslin Square, Roslin Road, London, W3 8BH            Classification: Catering Equipment            Status: <b>Inactive</b>            Positional Accuracy: Manually positioned to the road within the address or location</p>	A13SW (SW)	263	-	519883 179379
69	<p><b>Contemporary Trade Directory Entries</b></p> <p>Name: Blissett Bookbinders            Location: Roslin Road, London, W3 8DH            Classification: Bookbinding &amp; Equipment            Status: <b>Inactive</b>            Positional Accuracy: Automatically positioned to the address</p>	A13SW (SW)	292	-	519841 179401



Map ID	Details	Quadrant Reference (Compass Direction)	Estimated Distance From Site	Contact	NGR
69	<b>Contemporary Trade Directory Entries</b> Name: Sunlight Service Group Ltd Location: Roslin Road, London, W3 8DH Classification: Commercial Cleaning Services <b>Status: Inactive</b> Positional Accuracy: Automatically positioned to the address	A13SW (SW)	292	-	519841 179401
69	<b>Contemporary Trade Directory Entries</b> Name: Blissett Print Ltd Location: Roslin Road, London, W3 8DH Classification: Printers <b>Status: Inactive</b> Positional Accuracy: Automatically positioned to the address	A13SW (SW)	292	-	519841 179401
69	<b>Contemporary Trade Directory Entries</b> Name: Berendsen Location: Roslin Road, London, W3 8DH Classification: Laundries & Launderettes <b>Status: Inactive</b> Positional Accuracy: Automatically positioned to the address	A13SW (SW)	293	-	519840 179401
69	<b>Contemporary Trade Directory Entries</b> Name: Thesis Online Location: Roslin Rd, London, W3 8DH Classification: Bookbinding & Equipment <b>Status: Inactive</b> Positional Accuracy: Manually positioned to the road within the address or location	A13SW (SW)	303	-	519844 179368
69	<b>Contemporary Trade Directory Entries</b> Name: John P Webster Ltd Location: Roslin Rd, London, W3 8DH Classification: Metal Industries - Primary <b>Status: Inactive</b> Positional Accuracy: Manually positioned to the road within the address or location	A13SW (SW)	315	-	519832 179364
69	<b>Contemporary Trade Directory Entries</b> Name: Boston Graphics Location: Blisset House, Roslin Rd, London, W3 8DH Classification: Printers <b>Status: Inactive</b> Positional Accuracy: Manually positioned to the road within the address or location	A13SW (SW)	329	-	519819 179360
70	<b>Contemporary Trade Directory Entries</b> Name: Metal Works Location: Unit 1, 44, Colville Road, London, W3 8BL Classification: Metal Products - Fabricated <b>Status: Active</b> Positional Accuracy: Automatically positioned to the address	A8NW (S)	274	-	520027 179247
70	<b>Contemporary Trade Directory Entries</b> Name: A & D Location: Unit 3, 44, Colville Road, London, W3 8BL Classification: Builders' Merchants <b>Status: Inactive</b> Positional Accuracy: Automatically positioned to the address	A8NW (S)	287	-	520029 179232
71	<b>Contemporary Trade Directory Entries</b> Name: Nelson Location: Unit 1-2, Rowley Industrial Park, Roslin Road, London, W3 8BH Classification: Catering Equipment <b>Status: Inactive</b> Positional Accuracy: Automatically positioned to the address	A13SW (SW)	275	-	519881 179359
71	<b>Contemporary Trade Directory Entries</b> Name: Nelson Dish & Glasswashing Machine Ltd Location: Unit 1-2, Rowley Industrial Park, Roslin Road, London, W3 8BH Classification: Catering Equipment <b>Status: Inactive</b> Positional Accuracy: Automatically positioned to the address	A13SW (SW)	275	-	519881 179359
71	<b>Contemporary Trade Directory Entries</b> Name: Bespoke Sofa London Location: Unit 5, North Chiswick Business Park, 20, Stirling Road, London, W3 8BG Classification: Seating Manufacturers <b>Status: Active</b> Positional Accuracy: Automatically positioned to the address	A8NW (SW)	307	-	519872 179316
72	<b>Contemporary Trade Directory Entries</b> Name: Enginuity Location: Enterprise House, 5-6, Colville Road, London, W3 8BL Classification: Car Body Repairs <b>Status: Inactive</b> Positional Accuracy: Automatically positioned to the address	A8NW (S)	277	-	519968 179272

Map ID	Details	Quadrant Reference (Compass Direction)	Estimated Distance From Site	Contact	NGR
72	<b>Contemporary Trade Directory Entries</b> Name: Chiswick Food Ltd Location: 14, Colville Road, London, W3 8BL Classification: Food Products - Manufacturers <b>Status: Inactive</b> Positional Accuracy: Automatically positioned in the proximity of the address	A8NW (S)	286	-	519956 179268
72	<b>Contemporary Trade Directory Entries</b> Name: Original Metal Ltd Location: Unit 2, 46, Colville Road, London, W3 8BL Classification: Sheet Metal Work <b>Status: Inactive</b> Positional Accuracy: Automatically positioned in the proximity of the address	A8NW (S)	286	-	519956 179268
72	<b>Contemporary Trade Directory Entries</b> Name: Miklos Bansaghi Fine Art Restoration Location: 11 Colville Road, Acava Studios 5, London, W3 8BL Classification: Art Restoration & Picture Cleaning <b>Status: Inactive</b> Positional Accuracy: Manually positioned within the geographical locality	A8NW (S)	309	-	519946 179247
72	<b>Contemporary Trade Directory Entries</b> Name: Audi Location: London, W3 8bl Classification: Car Dealers <b>Status: Inactive</b> Positional Accuracy: Manually positioned within the geographical locality	A8NW (S)	309	-	519946 179247
73	<b>Contemporary Trade Directory Entries</b> Name: The Wooden Window Co Location: 317, Acton Lane, London, W3 8NT Classification: Windows - Sash <b>Status: Inactive</b> Positional Accuracy: Automatically positioned to the address	A13NE (E)	281	-	520439 179722
74	<b>Contemporary Trade Directory Entries</b> Name: Crown Dry Cleaners Ltd Location: 84, High Street, London, W3 6QX Classification: Dry Cleaners <b>Status: Inactive</b> Positional Accuracy: Automatically positioned to the address	A18SE (N)	284	-	520293 180087
74	<b>Contemporary Trade Directory Entries</b> Name: Crown Photos Location: 84, High Street, London, W3 6QX Classification: Photographic Processors <b>Status: Inactive</b> Positional Accuracy: Manually positioned to the address or location	A18SE (N)	284	-	520293 180087
74	<b>Contemporary Trade Directory Entries</b> Name: Ace Office Equipment Location: 82, High Street, London, W3 6QX Classification: Office Furniture & Equipment <b>Status: Inactive</b> Positional Accuracy: Automatically positioned to the address	A18SE (NE)	287	-	520299 180088
74	<b>Contemporary Trade Directory Entries</b> Name: Ace Location: 82, High Street, London, W3 6QX Classification: Office Furniture & Equipment <b>Status: Inactive</b> Positional Accuracy: Automatically positioned to the address	A18SE (NE)	287	-	520299 180088
74	<b>Contemporary Trade Directory Entries</b> Name: Albagold Location: 72, High Street, London, W3 6LE Classification: Ice Cream Manufacturers & Suppliers <b>Status: Inactive</b> Positional Accuracy: Automatically positioned to the address	A18SE (NE)	303	-	520340 180081
74	<b>Contemporary Trade Directory Entries</b> Name: Aria Garage Location: 1 Locarno Rd, London, W3 6RG Classification: Garage Services <b>Status: Inactive</b> Positional Accuracy: Manually positioned to the address or location	A18SE (NE)	312	-	520324 180102
74	<b>Contemporary Trade Directory Entries</b> Name: Acton Car Services Location: 1, Locarno Road, London, W3 6RG Classification: Garage Services <b>Status: Active</b> Positional Accuracy: Automatically positioned to the address	A18SE (NE)	314	-	520325 180103

Map ID	Details	Quadrant Reference (Compass Direction)	Estimated Distance From Site	Contact	NGR
74	<b>Contemporary Trade Directory Entries</b> Name: Acton Rally Services Location: 1, Locarno Road, London, W3 6RG Classification: Garage Services <b>Status: Active</b> Positional Accuracy: Automatically positioned to the address	A18SE (NE)	314	-	520329 180101
74	<b>Contemporary Trade Directory Entries</b> Name: Acton Broadway Garage Ltd Location: 1, Locarno Road, London, W3 6RG Classification: Garage Services <b>Status: Inactive</b> Positional Accuracy: Automatically positioned to the address	A18SE (NE)	314	-	520325 180103
74	<b>Contemporary Trade Directory Entries</b> Name: K T Motors Location: 8, Locarno Road, London, W3 6RG Classification: Garage Services <b>Status: Active</b> Positional Accuracy: Automatically positioned to the address	A18SE (NE)	315	-	520333 180100
75	<b>Contemporary Trade Directory Entries</b> Name: No 5 Garage Location: Unit 1, 46, Colville Road, London, W3 8BL Classification: Garage Services <b>Status: Inactive</b> Positional Accuracy: Automatically positioned to the address	A8NW (SW)	296	-	519904 179297
75	<b>Contemporary Trade Directory Entries</b> Name: Cumberland & King Ltd Location: Regent Joinery Works, 35, Colville Road, London, W3 8BL Classification: Joinery Manufacturers <b>Status: Inactive</b> Positional Accuracy: Automatically positioned to the address	A8NW (SW)	321	-	519919 179252
75	<b>Contemporary Trade Directory Entries</b> Name: Acton Automatic Transmissions Ltd Location: Unit 6-8, 11, Colville Road, London, W3 8BL Classification: Power Transmission Services <b>Status: Inactive</b> Positional Accuracy: Automatically positioned to the address	A8NW (SW)	339	-	519918 179230
75	<b>Contemporary Trade Directory Entries</b> Name: Car Clinic West 3 Location: Unit 6-8, 11, Colville Road, London, W3 8BL Classification: Garage Services <b>Status: Inactive</b> Positional Accuracy: Automatically positioned to the address	A8NW (SW)	339	-	519918 179230
75	<b>Contemporary Trade Directory Entries</b> Name: Acton Car Care Location: Unit 8, 11, Colville Road, London, W3 8BL Classification: Garage Services <b>Status: Active</b> Positional Accuracy: Automatically positioned to the address	A8NW (SW)	340	-	519922 179226
75	<b>Contemporary Trade Directory Entries</b> Name: Swan Mechanics Ltd Location: Unit 6-7, 11, Colville Road, London, W3 8BL Classification: Garage Services <b>Status: Active</b> Positional Accuracy: Automatically positioned to the address	A8NW (SW)	340	-	519922 179226
75	<b>Contemporary Trade Directory Entries</b> Name: S & S Coachworks Location: 11 Colville Rd, London, W3 8BS Classification: Car Body Repairs <b>Status: Inactive</b> Positional Accuracy: Manually positioned to the address or location	A8NW (SW)	340	-	519918 179228
75	<b>Contemporary Trade Directory Entries</b> Name: J Young (Scientific Glassware) Ltd Location: 11 Colville Rd, London, W3 8BS Classification: Scientific Apparatus & Instruments - Manufacturers <b>Status: Inactive</b> Positional Accuracy: Manually positioned to the address or location	A8NW (SW)	340	-	519918 179228
75	<b>Contemporary Trade Directory Entries</b> Name: Labban Location: Unit 3, 11, Colville Road, London, W3 8BL Classification: Car Body Repairs <b>Status: Inactive</b> Positional Accuracy: Automatically positioned to the address	A8NW (SW)	360	-	519920 179203

Map ID	Details	Quadrant Reference (Compass Direction)	Estimated Distance From Site	Contact	NGR
75	<b>Contemporary Trade Directory Entries</b> Name: Quick Fix Location: Unit 3, 11, Colville Road, London, W3 8BL Classification: Garage Services <b>Status: Inactive</b> Positional Accuracy: Automatically positioned to the address	A8NW (SW)	360	-	519920 179203
76	<b>Contemporary Trade Directory Entries</b> Name: Fuselodge Location: 267, Acton Lane, London, W4 5DG Classification: Electronic Component Manufacturers & Distributors <b>Status: Inactive</b> Positional Accuracy: Automatically positioned to the address	A14SW (E)	297	-	520487 179559
77	<b>Contemporary Trade Directory Entries</b> Name: D & D Motors Location: 18, Beaumont Road, London, W4 5AP Classification: Garage Services <b>Status: Inactive</b> Positional Accuracy: Automatically positioned to the address	A13SE (SE)	301	-	520414 179380
78	<b>Contemporary Trade Directory Entries</b> Name: Automatic Button Co Ltd Location: 144, Avenue Road, London, W3 8QG Classification: Tungsten Tool Manufacturers & Distributors <b>Status: Inactive</b> Positional Accuracy: Automatically positioned to the address	A12NE (NW)	303	-	519753 179872
78	<b>Contemporary Trade Directory Entries</b> Name: The Janitors Quality Cleaning Location: 144, Avenue Road, London, W3 8QG Classification: Cleaning Services - Domestic <b>Status: Inactive</b> Positional Accuracy: Automatically positioned to the address	A12NE (NW)	303	-	519753 179872
79	<b>Contemporary Trade Directory Entries</b> Name: Professional General Cleaning Services Location: 12, Bridgman Road, London, W4 5BD Classification: Cleaning Services - Domestic <b>Status: Inactive</b> Positional Accuracy: Automatically positioned to the address	A8NE (S)	305	-	520230 179223
80	<b>Contemporary Trade Directory Entries</b> Name: Domestic Appliance Repair Centre Location: 68, High Street, London, W3 6LE Classification: Domestic Appliances - Servicing, Repairs & Parts <b>Status: Inactive</b> Positional Accuracy: Automatically positioned to the address	A18SE (NE)	309	-	520350 180081
80	<b>Contemporary Trade Directory Entries</b> Name: Acton Appliance Centre Location: 68, High Street, London, W3 6LE Classification: Electrical Goods Sales, Manufacturers & Wholesalers <b>Status: Inactive</b> Positional Accuracy: Automatically positioned to the address	A18SE (NE)	309	-	520350 180081
81	<b>Contemporary Trade Directory Entries</b> Name: Scubacam Ltd Location: 1, Reynolds Road, London, W4 5AR Classification: Marine Equipment & Supplies <b>Status: Inactive</b> Positional Accuracy: Automatically positioned to the address	A14SW (SE)	310	-	520461 179429
81	<b>Contemporary Trade Directory Entries</b> Name: Acton Lane Printers & Stationers Location: 240, Acton Lane, London, W4 5DL Classification: Printers <b>Status: Inactive</b> Positional Accuracy: Automatically positioned to the address	A14SW (SE)	330	-	520483 179427
81	<b>Contemporary Trade Directory Entries</b> Name: Acton Lane Printers & Stationers Location: 240, Acton Lane, London, W4 5DL Classification: Printers <b>Status: Active</b> Positional Accuracy: Automatically positioned to the address	A14SW (SE)	330	-	520483 179427
81	<b>Contemporary Trade Directory Entries</b> Name: W E Britton & Sons Ltd Location: 226-230, Acton Lane, London, W4 5DL Classification: Distribution Services <b>Status: Inactive</b> Positional Accuracy: Automatically positioned to the address	A14SW (SE)	342	-	520468 179381

Map ID	Details	Quadrant Reference (Compass Direction)	Estimated Distance From Site	Contact	NGR
82	<b>Contemporary Trade Directory Entries</b> Name: Fads Location: 172, High Street, London, W3 9NN Classification: Wallpapers & Wall Coverings <b>Status: Inactive</b> Positional Accuracy: Automatically positioned to the address	A18SW (N)	316	-	520061 180142
83	<b>Contemporary Trade Directory Entries</b> Name: Treats Location: 7, Greenock Road, London, W3 8DU Classification: Food Products - Manufacturers <b>Status: Active</b> Positional Accuracy: Automatically positioned to the address	A8NW (S)	335	-	519977 179200
83	<b>Contemporary Trade Directory Entries</b> Name: Treats & Snax Location: 7, Greenock Road, London, W3 8DU Classification: Food Products - Manufacturers <b>Status: Inactive</b> Positional Accuracy: Automatically positioned to the address	A8NW (S)	335	-	519977 179200
83	<b>Contemporary Trade Directory Entries</b> Name: Production Arts Europe Location: 3, Greenock Road, London, W3 8DU Classification: Projection Screens - Mfrs & Suppliers <b>Status: Inactive</b> Positional Accuracy: Automatically positioned to the address	A8NW (S)	366	-	519979 179166
84	<b>Contemporary Trade Directory Entries</b> Name: Airtees Ltd Location: Unit D, Regent Works, 51, Graham Road, London, W4 5DR Classification: Clothing & Fabrics - Manufacturers <b>Status: Inactive</b> Positional Accuracy: Manually positioned to the address or location	A14SW (SE)	337	-	520516 179493
84	<b>Contemporary Trade Directory Entries</b> Name: Beard Bros Engineers Ltd Location: 233-237, Acton Lane, London, W4 5DD Classification: Precision Engineers <b>Status: Inactive</b> Positional Accuracy: Automatically positioned to the address	A14SW (SE)	361	-	520526 179449
85	<b>Contemporary Trade Directory Entries</b> Name: Acton Crash Repair Location: 197, High Street, London, W3 9DD Classification: Car Body Repairs <b>Status: Inactive</b> Positional Accuracy: Automatically positioned to the address	A18SW (N)	338	-	519980 180131
85	<b>Contemporary Trade Directory Entries</b> Name: Damp Busters Location: 184-186, High Street, London, W3 9NH Classification: Damp & Dry Rot Control <b>Status: Inactive</b> Positional Accuracy: Automatically positioned to the address	A18SW (N)	342	-	520011 180151
86	<b>Contemporary Trade Directory Entries</b> Name: Perfumes By Post Location: 397, Acton Lane, London, W3 8NP Classification: Perfume Suppliers <b>Status: Inactive</b> Positional Accuracy: Automatically positioned to the address	A18SE (NE)	338	-	520444 180023
87	<b>Contemporary Trade Directory Entries</b> Name: Acton Cleaners Location: 10, Greenock Road, London, W3 8DU Classification: Commercial Cleaning Services <b>Status: Inactive</b> Positional Accuracy: Automatically positioned to the address	A8NW (S)	341	-	520058 179171
87	<b>Contemporary Trade Directory Entries</b> Name: Noble Automotive Co Location: 10, Greenock Road, London, W3 8DU Classification: Garage Services <b>Status: Inactive</b> Positional Accuracy: Automatically positioned to the address	A8NW (S)	341	-	520058 179171
87	<b>Contemporary Trade Directory Entries</b> Name: Myhome Chiswick Location: 10, Greenock Road, London, W3 8DU Classification: Cleaning Services - Domestic <b>Status: Inactive</b> Positional Accuracy: Manually positioned to the address or location	A8NW (S)	341	-	520058 179171

Map ID	Details	Quadrant Reference (Compass Direction)	Estimated Distance From Site	Contact	NGR
87	<p><b>Contemporary Trade Directory Entries</b></p> <p>Name: Creative Paintworks            Location: 10, Greenock Road, London, W3 8DU            Classification: Spraying - Paint &amp; Coatings  <b>Status: Inactive</b>            Positional Accuracy: Manually positioned to the address or location</p>	A8NW (S)	341	-	520058 179171
87	<p><b>Contemporary Trade Directory Entries</b></p> <p>Name: Metalwork Services            Location: 8, Greenock Road, London, W3 8DU            Classification: Wrought Ironwork  <b>Status: Inactive</b>            Positional Accuracy: Manually positioned to the address or location</p>	A8NW (S)	362	-	520021 179157
87	<p><b>Contemporary Trade Directory Entries</b></p> <p>Name: Wembley Loudspeaker            Location: 8, Greenock Road, London, W3 8DU            Classification: Sound Equipment Systems Manufacturers  <b>Status: Inactive</b>            Positional Accuracy: Manually positioned to the address or location</p>	A8NW (S)	362	-	520021 179157
87	<p><b>Contemporary Trade Directory Entries</b></p> <p>Name: M D W Curtains Ltd            Location: Unit 7, 8, Greenock Road, London, W3 8DU            Classification: Soft Furnishings - Manufacturers  <b>Status: Active</b>            Positional Accuracy: Automatically positioned to the address</p>	A8NW (S)	365	-	520019 179154
88	<p><b>Contemporary Trade Directory Entries</b></p> <p>Name: Gazebo Products            Location: Gazebo House, Roslin Road, London, W3 8DT            Classification: Printers  <b>Status: Inactive</b>            Positional Accuracy: Automatically positioned to the address</p>	A13SW (SW)	345	-	519790 179387
88	<p><b>Contemporary Trade Directory Entries</b></p> <p>Name: The Sofa &amp; Chair Co            Location: 4-5, Roslin Road, London, W3 8DH            Classification: Furniture Manufacturers - Home &amp; Office  <b>Status: Inactive</b>            Positional Accuracy: Automatically positioned to the address</p>	A13SW (SW)	345	-	519790 179387
89	<p><b>Contemporary Trade Directory Entries</b></p> <p>Name: Megaclean            Location: 42, High Street, London, W3 6LG            Classification: Carpet, Curtain &amp; Upholstery Cleaners  <b>Status: Inactive</b>            Positional Accuracy: Automatically positioned to the address</p>	A18SE (NE)	363	-	520435 180075
90	<p><b>Contemporary Trade Directory Entries</b></p> <p>Name: Mayfair Laundry Ltd            Location: Stirling Road, London, W3 8DJ            Classification: Laundries &amp; Launderettes  <b>Status: Inactive</b>            Positional Accuracy: Automatically positioned to the address</p>	A8NW (SW)	371	-	519812 179291
91	<p><b>Contemporary Trade Directory Entries</b></p> <p>Name: Kew Autos            Location: 43a, Graham Road, London, W4 5DR            Classification: Garage Services  <b>Status: Active</b>            Positional Accuracy: Automatically positioned to the address</p>	A14SW (SE)	372	-	520553 179495
92	<p><b>Contemporary Trade Directory Entries</b></p> <p>Name: Bengal Fabrics            Location: 134, Churchfield Road, London, W3 6BS            Classification: Textile Manufacturing  <b>Status: Inactive</b>            Positional Accuracy: Automatically positioned to the address</p>	A18SW (N)	394	-	520114 180231
92	<p><b>Contemporary Trade Directory Entries</b></p> <p>Name: El Elyon Services Ltd            Location: 134, Churchfield Road, LONDON, W3 6BS            Classification: Cleaning Services - Domestic  <b>Status: Active</b>            Positional Accuracy: Automatically positioned to the address</p>	A18SW (N)	394	-	520114 180231
92	<p><b>Contemporary Trade Directory Entries</b></p> <p>Name: Mf Refrigeration            Location: 130, Churchfield Road, London, W3 6BS            Classification: Refrigerators &amp; Freezers - Servicing &amp; Repairs  <b>Status: Inactive</b>            Positional Accuracy: Automatically positioned to the address</p>	A18SE (N)	396	-	520124 180234

Map ID	Details	Quadrant Reference (Compass Direction)	Estimated Distance From Site	Contact	NGR
92	<b>Contemporary Trade Directory Entries</b> Name: Bristows Location: 124, Churchfield Road, London, W3 6BS Classification: Printers <b>Status: Inactive</b> Positional Accuracy: Automatically positioned to the address	A18SE (N)	401	-	520141 180240
93	<b>Contemporary Trade Directory Entries</b> Name: Chiswick Auto Centre Location: 1, Stirling Road, London, W3 8DJ Classification: Garage Services <b>Status: Active</b> Positional Accuracy: Automatically positioned to the address	A8NW (SW)	397	-	519884 179182
93	<b>Contemporary Trade Directory Entries</b> Name: Lamberts Cleaning Contractors Location: 5, Colville Road, London, W3 8BL Classification: Commercial Cleaning Services <b>Status: Active</b> Positional Accuracy: Automatically positioned to the address	A8NW (SW)	410	-	519893 179161
93	<b>Contemporary Trade Directory Entries</b> Name: Prestige Auto House Location: 5 Colville Rd, London, W3 8BL Classification: Car Body Repairs <b>Status: Inactive</b> Positional Accuracy: Manually positioned to the address or location	A8NW (SW)	410	-	519892 179161
93	<b>Contemporary Trade Directory Entries</b> Name: Spanking Clean Location: Unit A, 5, Colville Road, London, W3 8BL Classification: Commercial Cleaning Services <b>Status: Inactive</b> Positional Accuracy: Automatically positioned to the address	A8NW (SW)	410	-	519893 179161
93	<b>Contemporary Trade Directory Entries</b> Name: Flexspring Engineering Ltd Location: 3, Stirling Road, London, W3 8DJ Classification: Plastic Products - Manufacturers <b>Status: Inactive</b> Positional Accuracy: Automatically positioned to the address	A8NW (SW)	414	-	519857 179182
94	<b>Contemporary Trade Directory Entries</b> Name: World Of Dry Cleaning Location: 5, Horn Lane, London, W3 9NJ Classification: Dry Cleaners <b>Status: Active</b> Positional Accuracy: Automatically positioned to the address	A18SW (N)	399	-	520051 180226
94	<b>Contemporary Trade Directory Entries</b> Name: Bornioli Rocco & Figlio Location: Provident House, 23-31, King Street, London, W3 9LA Classification: Glass Products - Manufacturers <b>Status: Inactive</b> Positional Accuracy: Automatically positioned to the address	A18SW (N)	403	-	520021 180221
95	<b>Contemporary Trade Directory Entries</b> Name: Cleaning Services Acton Location: 221, High Street, London, W3 9BY Classification: Cleaning Services - Domestic <b>Status: Inactive</b> Positional Accuracy: Automatically positioned to the address	A18SW (NW)	401	-	519920 180168
96	<b>Contemporary Trade Directory Entries</b> Name: After Tenancy Cleaning Location: Churchfield Road, Acton, London, W3 6AH Classification: Cleaning Services - Domestic <b>Status: Inactive</b> Positional Accuracy: Manually positioned within the geographical locality	A18SE (N)	402	-	520231 180233
96	<b>Contemporary Trade Directory Entries</b> Name: Becky Bell Location: London, W3 0xl Classification: Cabinet Makers <b>Status: Inactive</b> Positional Accuracy: Manually positioned to the address or location	A18SE (N)	410	-	520244 180238
97	<b>Contemporary Trade Directory Entries</b> Name: Fresh Cleaners Acton Location: 4, Greenock Road, London, W3 8DU Classification: Cleaning Services - Domestic <b>Status: Active</b> Positional Accuracy: Automatically positioned to the address	A8NW (S)	404	-	520004 179118

Map ID	Details	Quadrant Reference (Compass Direction)	Estimated Distance From Site	Contact	NGR
97	<b>Contemporary Trade Directory Entries</b> Name: Rpl Location: 4, Greenock Road, London, W3 8DU Classification: Radio Communication Equipment <b>Status: Inactive</b> Positional Accuracy: Automatically positioned to the address	A8NW (S)	404	-	520004 179118
98	<b>Contemporary Trade Directory Entries</b> Name: Thumb Print Production Ltd Location: 13, Alfred Road, London, W3 6LH Classification: Printers <b>Status: Inactive</b> Positional Accuracy: Automatically positioned to the address	A18SE (NE)	409	-	520427 180146
99	<b>Contemporary Trade Directory Entries</b> Name: Medallion Launderette Location: 206, Acton Lane, London, W4 5DL Classification: Laundries & Launderettes <b>Status: Inactive</b> Positional Accuracy: Automatically positioned to the address	A9NW (SE)	411	-	520511 179323
99	<b>Contemporary Trade Directory Entries</b> Name: R P C Cleaning Location: 201, Acton Lane, London, W4 5DA Classification: Carpet, Curtain & Upholstery Cleaners <b>Status: Active</b> Positional Accuracy: Automatically positioned to the address	A9NW (SE)	429	-	520542 179334
99	<b>Contemporary Trade Directory Entries</b> Name: R P C Cleaning Location: 201, Acton Lane, London, W4 5DA Classification: Commercial Cleaning Services <b>Status: Inactive</b> Positional Accuracy: Automatically positioned to the address	A9NW (SE)	429	-	520542 179334
100	<b>Contemporary Trade Directory Entries</b> Name: Lawsons Location: 2-4, Colville Road, London, W3 8BL Classification: Builders' Merchants <b>Status: Active</b> Positional Accuracy: Automatically positioned to the address	A8NW (S)	413	-	519943 179131
100	<b>Contemporary Trade Directory Entries</b> Name: Poores Of Acton Ltd Location: 2-4, Colville Road, London, W3 8BL Classification: Hardware <b>Status: Inactive</b> Positional Accuracy: Automatically positioned to the address	A8NW (S)	413	-	519943 179131
100	<b>Contemporary Trade Directory Entries</b> Name: O D C Door & Glass Systems Location: 97, Bollo Lane, London, W3 8BN Classification: Door Manufacturers - Domestic <b>Status: Active</b> Positional Accuracy: Automatically positioned to the address	A8NW (S)	437	-	519970 179094
101	<b>Contemporary Trade Directory Entries</b> Name: M K General Services Location: 19, Heathfield Road, London, W3 8EH Classification: Carpet, Curtain & Upholstery Cleaners <b>Status: Inactive</b> Positional Accuracy: Automatically positioned to the address	A12NE (W)	420	-	519621 179741
102	<b>Contemporary Trade Directory Entries</b> Name: Acton Cleaners Location: 231, High Street, London, W3 9BY Classification: Carpet, Curtain & Upholstery Cleaners <b>Status: Inactive</b> Positional Accuracy: Automatically positioned to the address	A18SW (NW)	428	-	519891 180180
102	<b>Contemporary Trade Directory Entries</b> Name: Print A Gift Location: 237, High Street, London, W3 9BY Classification: T-Shirts <b>Status: Inactive</b> Positional Accuracy: Automatically positioned to the address	A18SW (NW)	446	-	519872 180190
103	<b>Contemporary Trade Directory Entries</b> Name: The C D Card Company Location: Network House, 29-39, Stirling Road, London, W3 8DJ Classification: Greeting Card Publishers & Wholesalers <b>Status: Inactive</b> Positional Accuracy: Automatically positioned to the address	A8NW (SW)	434	-	519798 179209



Map ID	Details	Quadrant Reference (Compass Direction)	Estimated Distance From Site	Contact	NGR
103	<b>Contemporary Trade Directory Entries</b> Name: Tabak Marketing Ltd Location: Network House, 29-39, Stirling Road, London, W3 8DJ Classification: Distribution Services <b>Status: Inactive</b> Positional Accuracy: Automatically positioned to the address	A8NW (SW)	434	-	519798 179209
104	<b>Contemporary Trade Directory Entries</b> Name: Maranda T I Location: Network House, 29-39 Stirling Road, London, W3 8DJ Classification: Distribution Services <b>Status: Active</b> Positional Accuracy: Manually positioned within the geographical locality	A7NE (SW)	438	-	519776 179227
104	<b>Contemporary Trade Directory Entries</b> Name: N & P Thermo Plastic Moulders Acton Ltd Location: 69-73, Stirling Road, LONDON, W3 8DJ Classification: Plastics - Injection Moulding <b>Status: Active</b> Positional Accuracy: Automatically positioned to the address	A7NE (SW)	443	-	519734 179277
104	<b>Contemporary Trade Directory Entries</b> Name: Artomatic Ltd Location: 65, Stirling Road, London, W3 8DJ Classification: Screen Process Printers <b>Status: Inactive</b> Positional Accuracy: Automatically positioned to the address	A7NE (SW)	446	-	519744 179257
104	<b>Contemporary Trade Directory Entries</b> Name: Par Opti Projects Ltd Location: 67, Stirling Road, London, W3 8DJ Classification: Fibre Optics <b>Status: Inactive</b> Positional Accuracy: Automatically positioned to the address	A7NE (SW)	446	-	519744 179257
105	<b>Contemporary Trade Directory Entries</b> Name: Blissett Photobooks Location: Roslin Road, London, W3 8DH Classification: Printers <b>Status: Inactive</b> Positional Accuracy: Automatically positioned to the address	A7NE (SW)	439	-	519720 179311
106	<b>Contemporary Trade Directory Entries</b> Name: Cleaning Services Ealing Location: 5, High Street, London, W3 6NG Classification: Cleaning Services - Domestic <b>Status: Inactive</b> Positional Accuracy: Automatically positioned to the address	A19SW (NE)	441	-	520557 180033
106	<b>Contemporary Trade Directory Entries</b> Name: Connections By Graham Location: A, 2, High Street, London, W3 6LJ Classification: Builders' Merchants <b>Status: Inactive</b> Positional Accuracy: Automatically positioned to the address	A19SW (NE)	473	-	520574 180068
106	<b>Contemporary Trade Directory Entries</b> Name: Graham Group Plc Location: A, 2, High Street, London, W3 6LJ Classification: Builders' Merchants <b>Status: Inactive</b> Positional Accuracy: Automatically positioned to the address	A19SW (NE)	473	-	520574 180068
107	<b>Contemporary Trade Directory Entries</b> Name: Uk Cleaning Service Location: 181, Wilkinson Way, London, W4 5XL Classification: Cleaning Services - Domestic <b>Status: Inactive</b> Positional Accuracy: Automatically positioned to the address	A14NW (E)	451	-	520613 179805
108	<b>Contemporary Trade Directory Entries</b> Name: A1 Posters & Laminators Location: 54, Clovelly Road, London, W4 5DS Classification: Printers <b>Status: Inactive</b> Positional Accuracy: Automatically positioned to the address	A14SW (E)	451	-	520639 179528
109	<b>Contemporary Trade Directory Entries</b> Name: Autohaus Location: 82, Churchfield Road, London, W3 6DH Classification: Car Body Repairs <b>Status: Inactive</b> Positional Accuracy: Automatically positioned to the address	A18SE (N)	458	-	520279 180279

Map ID	Details	Quadrant Reference (Compass Direction)	Estimated Distance From Site	Contact	NGR
110	<b>Contemporary Trade Directory Entries</b> Name: Bespoke Windows London Ltd Location: 29a, Horn Lane, London, W3 9NJ Classification: Door Manufacturers - Domestic <b>Status: Inactive</b> Positional Accuracy: Automatically positioned to the address	A18SW (N)	463	-	520039 180289
111	<b>Contemporary Trade Directory Entries</b> Name: Twyfords Location: 43-49, Gunnersbury Lane, London, W3 8ED Classification: Car Dealers - Used <b>Status: Inactive</b> Positional Accuracy: Automatically positioned to the address	A12NE (NW)	463	-	519642 180009
111	<b>Contemporary Trade Directory Entries</b> Name: Clean Up Crew Location: Gunnersbury Lane, London, W3 8ED Classification: Commercial Cleaning Services <b>Status: Inactive</b> Positional Accuracy: Manually positioned within the geographical locality	A12NE (NW)	477	-	519612 179984
111	<b>Contemporary Trade Directory Entries</b> Name: Draytons Location: 43-49, Gunnersbury Lane, London, W3 8ED Classification: Car Dealers <b>Status: Inactive</b> Positional Accuracy: Automatically positioned to the address	A12NE (NW)	478	-	519615 179992
111	<b>Contemporary Trade Directory Entries</b> Name: Twyford'S Location: Flat 1, 43-49, Gunnersbury Lane, London, W3 8ED Classification: Car Dealers <b>Status: Inactive</b> Positional Accuracy: Automatically positioned to the address	A12NE (NW)	481	-	519617 180002
111	<b>Contemporary Trade Directory Entries</b> Name: Gunnersbury Lane Service Station Location: Flat 1, 43-49, Gunnersbury Lane, London, W3 8ED Classification: Petrol Filling Stations - 24 Hour <b>Status: Inactive</b> Positional Accuracy: Manually positioned to the address or location	A12NE (NW)	481	-	519617 180002
112	<b>Contemporary Trade Directory Entries</b> Name: Automotion Location: 1a, Birkbeck Road, London, W3 6BG Classification: Car Breakdown & Recovery Services <b>Status: Active</b> Positional Accuracy: Automatically positioned to the address	A19SW (NE)	465	-	520526 180125
112	<b>Contemporary Trade Directory Entries</b> Name: Automotion Vehicle Rescue Location: 1, Birkbeck Road, London, W3 6BG Classification: Car Breakdown & Recovery Services <b>Status: Inactive</b> Positional Accuracy: Automatically positioned to the address	A19SW (NE)	465	-	520526 180125
113	<b>Contemporary Trade Directory Entries</b> Name: M D M Auto Clinic Location: 15, Berrymede Road, London, W4 5JE Classification: Garage Services <b>Status: Inactive</b> Positional Accuracy: Automatically positioned to the address	A14SW (SE)	473	-	520598 179339
114	<b>Contemporary Trade Directory Entries</b> Name: F P Gidley & Son Location: A, 1, Rothschild Road, London, W4 5HS Classification: Pattern Makers - Industrial <b>Status: Inactive</b> Positional Accuracy: Automatically positioned to the address	A8NE (SE)	479	-	520418 179126
115	<b>Contemporary Trade Directory Entries</b> Name: Acorn Launderette Location: 261, High Street, London, W3 9BY Classification: Laundries & Launderettes <b>Status: Inactive</b> Positional Accuracy: Automatically positioned to the address	A18SW (NW)	495	-	519807 180213
116	<b>Contemporary Trade Directory Entries</b> Name: Broadford Press Ltd Location: 57, Churchfield Road, London, W3 6AU Classification: Printers <b>Status: Inactive</b> Positional Accuracy: Automatically positioned to the address	A18SE (NE)	500	-	520424 180261

Map ID	Details	Quadrant Reference (Compass Direction)	Estimated Distance From Site	Contact	NGR
117	<b>Contemporary Trade Directory Entries</b> Name: A C C Sure Drive Location: 275, The Vale, London, W3 7QA Classification: Mot Testing Centres <b>Status: Inactive</b> Positional Accuracy: Automatically positioned to the address	A19SW (NE)	506	-	520636 180015
117	<b>Contemporary Trade Directory Entries</b> Name: S J M (Vehicle Sales) Ltd Location: 275-281, The Vale, London, W3 7QA Classification: Car Dealers - Used <b>Status: Inactive</b> Positional Accuracy: Automatically positioned to the address	A19SW (NE)	506	-	520636 180015
117	<b>Contemporary Trade Directory Entries</b> Name: M P R Motors Ltd Location: 275-281, The Vale, London, W3 7QA Classification: Mot Testing Centres <b>Status: Active</b> Positional Accuracy: Automatically positioned to the address	A19SW (NE)	506	-	520636 180015
118	<b>Contemporary Trade Directory Entries</b> Name: Smart Avs Ltd Location: 55, Churchfield Road, London, W3 6AY Classification: Cinema Equipment <b>Status: Inactive</b> Positional Accuracy: Automatically positioned to the address	A18SE (NE)	506	-	520430 180264
118	<b>Contemporary Trade Directory Entries</b> Name: Quick & Super Wash Location: 51, Churchfield Road, London, W3 6AY Classification: Laundries & Launderettes <b>Status: Active</b> Positional Accuracy: Automatically positioned to the address	A18SE (NE)	515	-	520443 180267
118	<b>Contemporary Trade Directory Entries</b> Name: Newland Corporation Ltd Location: 39, Churchfield Road, London, W3 6AY Classification: Distribution Services <b>Status: Inactive</b> Positional Accuracy: Automatically positioned to the address	A19SW (NE)	538	-	520476 180272
119	<b>Contemporary Trade Directory Entries</b> Name: Pembroke House Laundry Ltd Location: 30, Antrobus Road, London, W4 5HY Classification: Laundries & Launderettes <b>Status: Inactive</b> Positional Accuracy: Automatically positioned to the address	A8NE (S)	506	-	520372 179065
119	<b>Contemporary Trade Directory Entries</b> Name: Crown Offsite Cleaning Services Location: 34, Antrobus Road, London, W4 5HZ Classification: Commercial Cleaning Services <b>Status: Inactive</b> Positional Accuracy: Automatically positioned to the address	A8NE (S)	519	-	520364 179047
119	<b>Contemporary Trade Directory Entries</b> Name: Crown Laundry Location: 34, Antrobus Road, London, W4 5HZ Classification: Laundries & Launderettes <b>Status: Inactive</b> Positional Accuracy: Automatically positioned to the address	A8NE (S)	519	-	520364 179047
120	<b>Contemporary Trade Directory Entries</b> Name: Halfords Autocentre Location: 83, Gunnersbury Lane, London, W3 8HQ Classification: Garage Services <b>Status: Active</b> Positional Accuracy: Automatically positioned to the address	A12NE (W)	514	-	519526 179758
121	<b>Contemporary Trade Directory Entries</b> Name: Restoration Windows Location: 5, Bell Industrial Estate, Cunnington Street, London, W4 5HB Classification: Window Frame Manufacturers <b>Status: Inactive</b> Positional Accuracy: Manually positioned to the address or location	A8NE (S)	529	-	520277 179003
122	<b>Contemporary Trade Directory Entries</b> Name: Smallbills Garage Location: Cannon Works, Bollo Lane, London, W3 8QU Classification: Garage Services <b>Status: Active</b> Positional Accuracy: Automatically positioned to the address	A12SE (W)	530	-	519566 179496

Map ID	Details	Quadrant Reference (Compass Direction)	Estimated Distance From Site	Contact	NGR
122	<b>Contemporary Trade Directory Entries</b> Name: Mr Clutch Location: Murtex House, Bollo Lane, London, W3 8QU Classification: Brake & Clutch Service Centres Status: <b>Inactive</b> Positional Accuracy: Manually positioned to the address or location	A12SE (W)	530	-	519566 179496
122	<b>Contemporary Trade Directory Entries</b> Name: Mr Clutch Location: Murtex House, Bollo Lane, London, W3 8QU Classification: Brake & Clutch Service Centres Status: <b>Active</b> Positional Accuracy: Automatically positioned to the address	A12SE (W)	530	-	519566 179496
122	<b>Contemporary Trade Directory Entries</b> Name: West3 Location: Murtex House, Bollo Lane, London, W3 8QU Classification: Garage Services Status: <b>Inactive</b> Positional Accuracy: Manually positioned to the address or location	A12SE (W)	530	-	519566 179496
122	<b>Contemporary Trade Directory Entries</b> Name: West 3 Coachworks Ltd Location: Murtex House, Bollo Lane, London, W3 8QU Classification: Car Body Repairs Status: <b>Inactive</b> Positional Accuracy: Manually positioned to the address or location	A12SE (W)	530	-	519566 179496
123	<b>Contemporary Trade Directory Entries</b> Name: Elizabeth Desmond-Gabb Location: 28, Mansell Road, London, W3 7QH Classification: Electrolysis Status: <b>Inactive</b> Positional Accuracy: Automatically positioned to the address	A14NW (E)	544	-	520702 179909
123	<b>Contemporary Trade Directory Entries</b> Name: Autopontiac Location: Unit B Impress Est, Mansell Rd, London, W3 7QH Classification: Garage Services Status: <b>Inactive</b> Positional Accuracy: Manually positioned to the road within the address or location	A14NW (NE)	553	-	520703 179954
123	<b>Contemporary Trade Directory Entries</b> Name: Reasonable Recovery Location: Mansell Rd, Acton, London, W3 7QH Classification: Car Breakdown & Recovery Services Status: <b>Inactive</b> Positional Accuracy: Manually positioned to the road within the address or location	A14NW (NE)	554	-	520706 179948
124	<b>Contemporary Trade Directory Entries</b> Name: One Off Cleaning Location: 54 Steyne Rd, London, W3 9NU Classification: Cleaning Services - Domestic Status: <b>Inactive</b> Positional Accuracy: Manually positioned to the road within the address or location	A18NW (N)	551	-	520002 180370
124	<b>Contemporary Trade Directory Entries</b> Name: Oven Cleaning (Acton) Location: 86, Steyne Road, London, W3 9NU Classification: Oven cleaning Status: <b>Inactive</b> Positional Accuracy: Automatically positioned to the address	A18NW (N)	565	-	520020 180389
125	<b>Contemporary Trade Directory Entries</b> Name: Bridge Autos Location: Flat 1, 270, High Street, London, W3 9BH Classification: Garage Services Status: <b>Active</b> Positional Accuracy: Automatically positioned to the address	A17SE (NW)	551	-	519755 180247
125	<b>Contemporary Trade Directory Entries</b> Name: Action In Action Location: 276, High Street, London, W3 9BH Classification: Commercial Cleaning Services Status: <b>Inactive</b> Positional Accuracy: Automatically positioned to the address	A17SE (NW)	556	-	519742 180246
125	<b>Contemporary Trade Directory Entries</b> Name: Action In Acton Cleaners Location: 276, High Street, London, W3 9BH Classification: Cleaning Services - Domestic Status: <b>Inactive</b> Positional Accuracy: Automatically positioned to the address	A17SE (NW)	556	-	519742 180246

Map ID	Details	Quadrant Reference (Compass Direction)	Estimated Distance From Site	Contact	NGR
126	<b>Contemporary Trade Directory Entries</b> Name: Auto Engineering West London Location: Murtex House, Bollo Lane, London, W3 8QU Classification: Garage Services <b>Status: Inactive</b> Positional Accuracy: Automatically positioned to the address	A12SE (W)	551	-	519520 179584
126	<b>Contemporary Trade Directory Entries</b> Name: Jap Cars Location: Murtex House, Bollo Lane, London, W3 8QU Classification: Car Dealers - Used <b>Status: Inactive</b> Positional Accuracy: Automatically positioned to the address	A12SE (W)	551	-	519520 179584
127	<b>Contemporary Trade Directory Entries</b> Name: Clean N Gone Location: 53a, Bollo Lane, London, W4 5LS Classification: Carpet, Curtain & Upholstery Cleaners <b>Status: Active</b> Positional Accuracy: Automatically positioned to the address	A8SE (S)	553	-	520142 178955
127	<b>Contemporary Trade Directory Entries</b> Name: Energise Contracts Location: 53a, Bollo Lane, London, W4 5LS Classification: Cleaning Services - Domestic <b>Status: Active</b> Positional Accuracy: Automatically positioned to the address	A8SE (S)	553	-	520142 178955
127	<b>Contemporary Trade Directory Entries</b> Name: Clean N Gone Location: 53a, Bollo Lane, London, W4 5LS Classification: Cleaning Services - Domestic <b>Status: Inactive</b> Positional Accuracy: Automatically positioned to the address	A8SE (S)	556	-	520146 178952
127	<b>Contemporary Trade Directory Entries</b> Name: Clean N Gone Location: 53a, Bollo Lane, London, W4 5LS Classification: Cleaning Services - Domestic <b>Status: Inactive</b> Positional Accuracy: Automatically positioned to the address	A8SE (S)	556	-	520146 178952
127	<b>Contemporary Trade Directory Entries</b> Name: Clean N Gone Location: 53a, Bollo Lane, London, W4 5LS Classification: Cleaning Services - Domestic <b>Status: Inactive</b> Positional Accuracy: Automatically positioned to the address	A8SE (S)	556	-	520146 178952
127	<b>Contemporary Trade Directory Entries</b> Name: Clean & Gone Services Location: 53a, Bollo Lane, London, W4 5LS Classification: Carpet, Curtain & Upholstery Cleaners <b>Status: Inactive</b> Positional Accuracy: Automatically positioned to the address	A8SE (S)	556	-	520146 178952
127	<b>Contemporary Trade Directory Entries</b> Name: Clean N Gone Location: 53, Bollo Lane, London, W4 5LS Classification: Cleaning Services - Domestic <b>Status: Inactive</b> Positional Accuracy: Automatically positioned to the address	A8SE (S)	556	-	520146 178952
127	<b>Contemporary Trade Directory Entries</b> Name: Clean N Gone Location: 53a, Bollo Lane, London, W4 5LS Classification: Cleaning Services - Domestic <b>Status: Inactive</b> Positional Accuracy: Automatically positioned to the address	A8SE (S)	556	-	520146 178952
127	<b>Contemporary Trade Directory Entries</b> Name: Clean N Gone Location: 53, Bollo Lane, London, W4 5LS Classification: Commercial Cleaning Services <b>Status: Inactive</b> Positional Accuracy: Automatically positioned to the address	A8SE (S)	556	-	520146 178952
128	<b>Contemporary Trade Directory Entries</b> Name: Rose Express Dry Cleaners Location: 7, Central Parade, Gunnersbury Lane, London, W3 8HL Classification: Dry Cleaners <b>Status: Inactive</b> Positional Accuracy: Automatically positioned to the address	A12SE (W)	557	-	519492 179670

Map ID	Details	Quadrant Reference (Compass Direction)	Estimated Distance From Site	Contact	NGR
128	<b>Contemporary Trade Directory Entries</b> Name: Acton Town Dry Cleaners Location: 7, Central Parade, Gunnersbury Lane, London, W3 8HL Classification: Dry Cleaners <b>Status: Active</b> Positional Accuracy: Automatically positioned to the address	A12SE (W)	557	-	519492 179670
128	<b>Contemporary Trade Directory Entries</b> Name: Autocar Centre Location: Bollo Lane, London, W3 8QU Classification: Garage Services <b>Status: Inactive</b> Positional Accuracy: Automatically positioned to the address	A12SE (W)	565	-	519495 179623
129	<b>Contemporary Trade Directory Entries</b> Name: Acorn Motor Radiators (Chiswick) Ltd Location: 34, Berrymede Road, London, W4 5JD Classification: Garage Services <b>Status: Inactive</b> Positional Accuracy: Automatically positioned to the address	A9NW (SE)	558	-	520681 179314
130	<b>Contemporary Trade Directory Entries</b> Name: Acton Tram Depot-Centre West Location: 283, High Street, London, W3 9BP Classification: Bus & Coach Operators & Stations <b>Status: Inactive</b> Positional Accuracy: Automatically positioned to the address	A17SE (NW)	559	-	519658 180182
131	<b>Contemporary Trade Directory Entries</b> Name: Tubelines Location: 130, Bollo Lane, London, W3 8BZ Classification: Road Haulage Services <b>Status: Inactive</b> Positional Accuracy: Automatically positioned to the address	A8NW (SW)	562	-	519779 179055
132	<b>Contemporary Trade Directory Entries</b> Name: Vogue Dry Cleaning Location: 29, Churchfield Road, London, W3 6BD Classification: Dry Cleaners <b>Status: Inactive</b> Positional Accuracy: Automatically positioned to the address	A19SW (NE)	570	-	520519 180280
132	<b>Contemporary Trade Directory Entries</b> Name: G & P Autocare Location: 41, Birkbeck Road, London, W3 6BQ Classification: Garage Services <b>Status: Active</b> Positional Accuracy: Automatically positioned to the address	A19SW (NE)	594	-	520566 180271
132	<b>Contemporary Trade Directory Entries</b> Name: Pearls Dry Cleaners Ltd Location: 22, Churchfield Road, London, W3 6EG Classification: Dry Cleaners <b>Status: Active</b> Positional Accuracy: Automatically positioned to the address	A19SW (NE)	624	-	520555 180320
133	<b>Contemporary Trade Directory Entries</b> Name: Designs 2 Print Location: 176, Southfield Road, London, W4 5LD Classification: Printers <b>Status: Inactive</b> Positional Accuracy: Automatically positioned to the address	A14SW (E)	576	-	520764 179635
134	<b>Contemporary Trade Directory Entries</b> Name: Acorn Trading Co Location: 101, Shakespeare Road, London, W3 6SA Classification: Boxes & Cartons <b>Status: Active</b> Positional Accuracy: Automatically positioned to the address	A18NE (N)	576	-	520269 180403
135	<b>Contemporary Trade Directory Entries</b> Name: Matthews Communications Location: 15, Myrtle Road, London, W3 6DX Classification: Telecommunications Equipment & Systems <b>Status: Inactive</b> Positional Accuracy: Automatically positioned to the address	A18SE (NE)	584	-	520452 180342
136	<b>Contemporary Trade Directory Entries</b> Name: Jewson Location: 2a High Street, Acton, London, W3 6LJ Classification: Builders' Merchants <b>Status: Active</b> Positional Accuracy: Automatically positioned to the address	A19SW (NE)	599	-	520622 180219

Map ID	Details	Quadrant Reference (Compass Direction)	Estimated Distance From Site	Contact	NGR
136	<b>Contemporary Trade Directory Entries</b> Name: Burlington Motors Location: 52, Birkbeck Road, London, W3 6BQ Classification: Garage Services <b>Status: Active</b> Positional Accuracy: Automatically positioned to the address	A19SW (NE)	622	-	520621 180255
137	<b>Contemporary Trade Directory Entries</b> Name: Cars (Uk) Ltd Location: The Vale, London, W3 7QA Classification: Car Dealers - Used <b>Status: Inactive</b> Positional Accuracy: Manually positioned to the road within the address or location	A19SW (NE)	602	-	520728 180044
137	<b>Contemporary Trade Directory Entries</b> Name: Car Sales Location: 259, The Vale, London, W3 7QS Classification: Car Dealers <b>Status: Inactive</b> Positional Accuracy: Automatically positioned to the address	A19SW (NE)	622	-	520754 180029
138	<b>Contemporary Trade Directory Entries</b> Name: Rosebank Motors Location: 91, Shakespeare Road, London, W3 6SB Classification: Garage Services <b>Status: Inactive</b> Positional Accuracy: Automatically positioned to the address	A18NE (N)	603	-	520341 180411
139	<b>Contemporary Trade Directory Entries</b> Name: Stylish Packaging Location: 310a, Uxbridge Road, London, W3 9QP Classification: Boxes & Cartons <b>Status: Inactive</b> Positional Accuracy: Automatically positioned to the address	A17SE (NW)	612	-	519656 180251
139	<b>Contemporary Trade Directory Entries</b> Name: Xing Xing Location: 2 Acton Hill Mews, London, W3 9QN Classification: Cutlery Manufacturers <b>Status: Active</b> Positional Accuracy: Manually positioned within the geographical locality	A17SE (NW)	647	-	519645 180287
140	<b>Contemporary Trade Directory Entries</b> Name: Mutronics Location: Unit 12, Impress House, Mansell Road, London, W3 7QH Classification: Musical Instrument - Manufacturers <b>Status: Active</b> Positional Accuracy: Automatically positioned to the address	A14NW (NE)	613	-	520765 179954
140	<b>Contemporary Trade Directory Entries</b> Name: Mansell Motors Location: Unit B, Impress House, Mansell Rd, London, W3 7QH Classification: Garage Services <b>Status: Inactive</b> Positional Accuracy: Manually positioned to the address or location	A14NW (E)	615	-	520770 179937
140	<b>Contemporary Trade Directory Entries</b> Name: B & R Autos Location: Impress House, Mansell Road, London, W3 7QH Classification: Garage Services <b>Status: Inactive</b> Positional Accuracy: Automatically positioned to the address	A14NW (E)	616	-	520771 179938
140	<b>Contemporary Trade Directory Entries</b> Name: European Circuit Solutions Ltd Location: Impress House, Mansell Road, London, W3 7QH Classification: Printed Circuit Services <b>Status: Inactive</b> Positional Accuracy: Manually positioned to the address or location	A14NW (E)	616	-	520771 179938
140	<b>Contemporary Trade Directory Entries</b> Name: European Circuit Solutions Ltd Location: Impress House, Mansell Road, London, W3 7QH Classification: Hi-Fi Equipment Manufacturers & Distributors <b>Status: Inactive</b> Positional Accuracy: Manually positioned to the address or location	A14NW (E)	616	-	520771 179938
140	<b>Contemporary Trade Directory Entries</b> Name: European Circuit Solutions Ltd Location: Impress House, Mansell Road, London, W3 7QH Classification: Printed Circuit Services <b>Status: Inactive</b> Positional Accuracy: Manually positioned to the address or location	A14NW (E)	616	-	520771 179938

Map ID	Details	Quadrant Reference (Compass Direction)	Estimated Distance From Site	Contact	NGR
140	<b>Contemporary Trade Directory Entries</b> Name: Acorn Reprographics Location: Unit 301a Safestore,5-10 Eastman Rd, London, W3 7YG Classification: Lithographic Plate Makers <b>Status: Inactive</b> Positional Accuracy: Automatically positioned to the address	A14NE (NE)	649	-	520800 179960
140	<b>Contemporary Trade Directory Entries</b> Name: Royal Cleaning Location: Freshways House,16 Eastman Rd, London, W3 7YG Classification: Carpet, Curtain & Upholstery Cleaners <b>Status: Inactive</b> Positional Accuracy: Manually positioned within the geographical locality	A14NE (NE)	652	-	520802 179968
140	<b>Contemporary Trade Directory Entries</b> Name: Cleaner Acton Location: Metro House, 5-10, Eastman Road, Acton, W3 7YG Classification: Cleaning Services - Domestic <b>Status: Inactive</b> Positional Accuracy: Automatically positioned to the address	A14NE (NE)	652	-	520802 179968
140	<b>Contemporary Trade Directory Entries</b> Name: Simon Smith Location: 231, The Vale, London, W3 7QS Classification: Furniture Manufacturers - Home & Office <b>Status: Inactive</b> Positional Accuracy: Manually positioned to the address or location	A14NE (NE)	652	-	520792 180007
140	<b>Contemporary Trade Directory Entries</b> Name: Christopher Hughes Furniture Location: 231, The Vale, London, W3 7QS Classification: Cabinet Makers <b>Status: Active</b> Positional Accuracy: Manually positioned to the address or location	A14NE (NE)	652	-	520792 180007
140	<b>Contemporary Trade Directory Entries</b> Name: D B Cases Location: Metro House, 5-10, Eastman Road, London, W3 7YG Classification: Case Manufacturers <b>Status: Inactive</b> Positional Accuracy: Manually positioned to the address or location	A14NE (NE)	652	-	520802 179968
140	<b>Contemporary Trade Directory Entries</b> Name: Golden Print Location: 309 Safestore,5-10 Eastman Rd, London, W3 7YG Classification: Printers <b>Status: Inactive</b> Positional Accuracy: Manually positioned to the address or location	A14NE (NE)	652	-	520802 179968
140	<b>Contemporary Trade Directory Entries</b> Name: All Cold Location: Eastman rd, London, W3 7YG Classification: Air Conditioning & Refrigeration Contractors <b>Status: Inactive</b> Positional Accuracy: Manually positioned within the geographical locality	A14NE (NE)	652	-	520802 179968
140	<b>Contemporary Trade Directory Entries</b> Name: John Halifax Location: 231, The Vale, London, W3 7QS Classification: Cabinet Makers <b>Status: Active</b> Positional Accuracy: Manually positioned to the address or location	A14NE (NE)	652	-	520792 180007
140	<b>Contemporary Trade Directory Entries</b> Name: Mum & Dad Cars Location: Eastman Rd, London, W3 7YG Classification: Car Dealers - Used <b>Status: Inactive</b> Positional Accuracy: Manually positioned within the geographical locality	A14NE (NE)	652	-	520802 179968
140	<b>Contemporary Trade Directory Entries</b> Name: Dental & Industrial Upholstery Location: Metro House, 5-10, Eastman Road, London, W3 7YG Classification: Foam Products - Rubber & Plastics <b>Status: Inactive</b> Positional Accuracy: Automatically positioned to the address	A14NE (NE)	653	-	520802 179968
140	<b>Contemporary Trade Directory Entries</b> Name: Freshways Dairies Location: 16 Eastman Road, London, W3 7YG Classification: Dairies <b>Status: Active</b> Positional Accuracy: Automatically positioned to the address	A14NE (NE)	653	-	520796 179996



Map ID	Details	Quadrant Reference (Compass Direction)	Estimated Distance From Site	Contact	NGR
140	<b>Contemporary Trade Directory Entries</b> Name: Paks Printing Location: Metro House, 5-10, Eastman Road, London, W3 7YG Classification: Printers <b>Status: Inactive</b> Positional Accuracy: Automatically positioned to the address	A14NE (NE)	653	-	520802 179968
140	<b>Contemporary Trade Directory Entries</b> Name: J Abrahart Location: Metro House, 5-10, Eastman Road, London, W3 7YG Classification: Antiques - Repairing & Restoring <b>Status: Inactive</b> Positional Accuracy: Manually positioned to the address or location	A14NE (NE)	653	-	520802 179968
140	<b>Contemporary Trade Directory Entries</b> Name: Apollo Furniture Location: Metro House, 5-10, Eastman Road, London, W3 7YG Classification: Cabinet Makers <b>Status: Inactive</b> Positional Accuracy: Manually positioned to the address or location	A14NE (NE)	653	-	520802 179968
140	<b>Contemporary Trade Directory Entries</b> Name: A A S Electronics Location: Metro House, 5-10, Eastman Road, London, W3 7YG Classification: Electronic Engineers <b>Status: Inactive</b> Positional Accuracy: Manually positioned to the address or location	A14NE (NE)	653	-	520802 179968
140	<b>Contemporary Trade Directory Entries</b> Name: Texterity Location: Metro House, 5-10, Eastman Road, London, W3 7YG Classification: Antiques - Repairing & Restoring <b>Status: Inactive</b> Positional Accuracy: Manually positioned to the address or location	A14NE (NE)	653	-	520802 179968
140	<b>Contemporary Trade Directory Entries</b> Name: The Locarte Co Location: Metro House, 5-10, Eastman Road, London, W3 7YG Classification: Engineers - General <b>Status: Inactive</b> Positional Accuracy: Manually positioned to the address or location	A14NE (NE)	653	-	520802 179968
140	<b>Contemporary Trade Directory Entries</b> Name: Metro Printing Press Location: Metro House, 5-10, Eastman Road, London, W3 7YG Classification: Printers <b>Status: Inactive</b> Positional Accuracy: Manually positioned to the address or location	A14NE (NE)	653	-	520802 179968
140	<b>Contemporary Trade Directory Entries</b> Name: Kwik Fit Location: 231, The Vale, London, W3 7QS Classification: Tyre Dealers <b>Status: Active</b> Positional Accuracy: Automatically positioned to the address	A19SE (NE)	657	-	520796 180011
141	<b>Contemporary Trade Directory Entries</b> Name: Ace Carpet Cleaning Location: Flat 72, Moreton Tower, Lexden Road, London, W3 9NQ Classification: Carpet, Curtain & Upholstery Cleaners <b>Status: Inactive</b> Positional Accuracy: Automatically positioned to the address	A18NW (N)	620	-	519905 180409
142	<b>Contemporary Trade Directory Entries</b> Name: Acton Service Station Location: 48, Horn Lane, London, W3 6NP Classification: Petrol Filling Stations <b>Status: Inactive</b> Positional Accuracy: Manually positioned to the address or location	A18NW (N)	630	-	520054 180462
143	<b>Contemporary Trade Directory Entries</b> Name: Acton D I Y Location: 318, Uxbridge Road, London, W3 9QP Classification: Hardware <b>Status: Active</b> Positional Accuracy: Automatically positioned to the address	A17SE (NW)	631	-	519626 180251
143	<b>Contemporary Trade Directory Entries</b> Name: Clerkenwell Screws Ltd Location: 328, Uxbridge Road, London, W3 9QP Classification: Nuts, Bolts & Fixings <b>Status: Inactive</b> Positional Accuracy: Automatically positioned to the address	A17SE (NW)	656	-	519593 180255

Map ID	Details	Quadrant Reference (Compass Direction)	Estimated Distance From Site	Contact	NGR
143	<b>Contemporary Trade Directory Entries</b> Name: Kwungs Location: 2, Acton Hill Mews, Uxbridge Road, London, W3 9QN Classification: Candle Manufacturers & Suppliers <b>Status: Active</b> Positional Accuracy: Automatically positioned to the address	A17SE (NW)	670	-	519610 180288
144	<b>Contemporary Trade Directory Entries</b> Name: One Stop Dry Cleaners Location: 1a Acton Town Station, Gunnersbury Lane, London, W3 8EY Classification: Dry Cleaners <b>Status: Active</b> Positional Accuracy: Manually positioned within the geographical locality	A12NW (W)	634	-	519432 179954
145	<b>Contemporary Trade Directory Entries</b> Name: Boyce Brown & Wilson Ltd Location: 5, Acton Central Industrial Estate, Rosemont Road, London, W3 9HT Classification: Sheet Metal Work <b>Status: Inactive</b> Positional Accuracy: Automatically positioned to the address	A18NW (N)	641	-	519962 180453
145	<b>Contemporary Trade Directory Entries</b> Name: Flying Flowers Location: Flat 5, Rosemont Court, Rosemont Road, London, W3 9LS Classification: Commercial Cleaning Services <b>Status: Inactive</b> Positional Accuracy: Automatically positioned to the address	A18NW (N)	650	-	519942 180455
146	<b>Contemporary Trade Directory Entries</b> Name: Art Data Location: 12, Bell Industrial Estate, Cunnington Street, London, W4 5HB Classification: Distribution Services <b>Status: Inactive</b> Positional Accuracy: Automatically positioned to the address	A8SE (S)	664	-	520433 178919
146	<b>Contemporary Trade Directory Entries</b> Name: H E S Sales Ltd Location: 11, Bell Industrial Estate, Cunnington Street, London, W4 5HB Classification: Hydraulic Equipment & Accessories - Sales & Service <b>Status: Inactive</b> Positional Accuracy: Automatically positioned to the address	A8SE (SE)	664	-	520438 178922
146	<b>Contemporary Trade Directory Entries</b> Name: Thermo Lignum Uk Ltd Location: 14-15, Bell Industrial Estate, Cunnington Street, London, W4 5HB Classification: Pest & Vermin Control <b>Status: Active</b> Positional Accuracy: Automatically positioned to the address	A8SE (S)	667	-	520421 178911
146	<b>Contemporary Trade Directory Entries</b> Name: Allan Reeder Ltd Location: 14-15, Bell Industrial Estate, Cunnington Street, London, W4 5HB Classification: Dairies <b>Status: Inactive</b> Positional Accuracy: Automatically positioned to the address	A8SE (S)	667	-	520421 178911
146	<b>Contemporary Trade Directory Entries</b> Name: J & R Engineers Ltd Location: 8, Bell Industrial Estate, Cunnington Street, London, W4 5HB Classification: Precision Engineers <b>Status: Active</b> Positional Accuracy: Automatically positioned to the address	A9SW (SE)	671	-	520479 178936
146	<b>Contemporary Trade Directory Entries</b> Name: M & R Communications Location: 7, Bell Industrial Estate, Cunnington Street, London, W4 5HB Classification: Ceramic Manufacturers, Supplies & Services <b>Status: Inactive</b> Positional Accuracy: Automatically positioned to the address	A9SW (SE)	677	-	520478 178929
146	<b>Contemporary Trade Directory Entries</b> Name: The Green Publishing Co Ltd Location: 3, Bell Industrial Estate, Cunnington Street, London, W4 5HB Classification: Greeting Card Publishers & Wholesalers <b>Status: Inactive</b> Positional Accuracy: Automatically positioned to the address	A9SW (SE)	699	-	520470 178900
147	<b>Contemporary Trade Directory Entries</b> Name: Aker Solutions Location: Building 6 Chiswick Park, 566 Chiswick High Road, London, W4 5HR Classification: Oil & Gas Exploration Supplies & Services <b>Status: Active</b> Positional Accuracy: Automatically positioned to the address	A8SW (S)	673	-	519832 178895

Map ID	Details	Quadrant Reference (Compass Direction)	Estimated Distance From Site	Contact	NGR
147	<b>Contemporary Trade Directory Entries</b> Name: Aker Solutions Location: Building 6 Chiswick Park, 566 Chiswick High Road, London, W4 5HR Classification: Oil & Gas Exploration Supplies & Services <b>Status: Inactive</b> Positional Accuracy: Automatically positioned to the address	A8SW (S)	673	-	519832 178895
148	<b>Contemporary Trade Directory Entries</b> Name: Timcon Location: 24, Fairlawn Grove, London, W4 5EH Classification: Pallets, Crates & Packing Cases <b>Status: Inactive</b> Positional Accuracy: Automatically positioned to the address	A8SE (S)	689	-	520345 178856
149	<b>Contemporary Trade Directory Entries</b> Name: Act On Dust Location: Hanovia House, 30, Eastman Road, London, W3 7YG Classification: Cleaning Services - Domestic <b>Status: Inactive</b> Positional Accuracy: Automatically positioned to the address	A14NE (E)	690	-	520845 179940
149	<b>Contemporary Trade Directory Entries</b> Name: Polprint Location: 26, Eastman Road, London, W3 7YG Classification: Printers <b>Status: Active</b> Positional Accuracy: Automatically positioned to the address	A14NE (E)	690	-	520845 179940
149	<b>Contemporary Trade Directory Entries</b> Name: Brooms Cleaning Services Location: 28-29, Eastman Road, London, W3 7YG Classification: Commercial Cleaning Services <b>Status: Inactive</b> Positional Accuracy: Manually positioned to the address or location	A14NE (E)	690	-	520845 179940
149	<b>Contemporary Trade Directory Entries</b> Name: Breeze Ice International Ltd Location: 28-29, Eastman Road, London, W3 7YG Classification: Freight Forwarders <b>Status: Inactive</b> Positional Accuracy: Manually positioned to the address or location	A14NE (E)	690	-	520845 179940
149	<b>Contemporary Trade Directory Entries</b> Name: Flat Cleaning London Location: Hanovia House, 30, Eastman Road, London, W3 7YG Classification: Cleaning Services - Domestic <b>Status: Inactive</b> Positional Accuracy: Automatically positioned to the address	A14NE (E)	694	-	520849 179939
150	<b>Contemporary Trade Directory Entries</b> Name: Oasis Bamboo Coffins Location: The Broadway, Gunnersbury La, London, W3 8HR Classification: Coffin Manufacturers <b>Status: Inactive</b> Positional Accuracy: Manually positioned within the geographical locality	A12SW (W)	702	-	519374 179547
151	<b>Contemporary Trade Directory Entries</b> Name: Shell Acton Park Service Station Location: 213-217, The Vale, Acton, W3 7QS Classification: Petrol Filling Stations <b>Status: Inactive</b> Positional Accuracy: Automatically positioned to the address	A19SE (NE)	709	-	520847 180022
151	<b>Contemporary Trade Directory Entries</b> Name: Shell Service Station Location: 213-217, The Vale, Acton, W3 7QS Classification: Petrol Filling Stations <b>Status: Active</b> Positional Accuracy: Automatically positioned to the address	A19SE (NE)	709	-	520847 180022
151	<b>Contemporary Trade Directory Entries</b> Name: J Hornsby Interiors Location: 207-211, The Vale, London, W3 7QS Classification: Antiques - Repairing & Restoring <b>Status: Active</b> Positional Accuracy: Automatically positioned to the address	A19SE (NE)	749	-	520890 180019
151	<b>Contemporary Trade Directory Entries</b> Name: G W Cargo Ltd Location: 207-211, The Vale, London, W3 7QS Classification: Freight Forwarders <b>Status: Active</b> Positional Accuracy: Automatically positioned to the address	A19SE (NE)	749	-	520890 180019

Map ID	Details	Quadrant Reference (Compass Direction)	Estimated Distance From Site	Contact	NGR
151	<b>Contemporary Trade Directory Entries</b> Name: Myhome Location: 207-211, The Vale, London, W3 7QS Classification: Cleaning Services - Domestic <b>Status: Inactive</b> Positional Accuracy: Automatically positioned to the address	A19SE (NE)	749	-	520890 180019
151	<b>Contemporary Trade Directory Entries</b> Name: Universal Press International Location: 203-205, The Vale, London, W3 7QS Classification: Distribution Services <b>Status: Active</b> Positional Accuracy: Automatically positioned to the address	A19SE (NE)	784	-	520926 180017
151	<b>Contemporary Trade Directory Entries</b> Name: Master Global Services Ltd Location: 203-205, The Vale, London, W3 7QS Classification: Commercial Cleaning Services <b>Status: Inactive</b> Positional Accuracy: Automatically positioned to the address	A19SE (NE)	784	-	520926 180017
151	<b>Contemporary Trade Directory Entries</b> Name: Master Global Services Location: 203-205, The Vale, London, W3 7QS Classification: Commercial Cleaning Services <b>Status: Inactive</b> Positional Accuracy: Manually positioned to the address or location	A19SE (NE)	784	-	520926 180017
151	<b>Contemporary Trade Directory Entries</b> Name: West One Cleaning Location: 203-205, The Vale, London, W3 7QS Classification: Cleaning Services - Domestic <b>Status: Inactive</b> Positional Accuracy: Manually positioned to the address or location	A19SE (NE)	784	-	520926 180017
151	<b>Contemporary Trade Directory Entries</b> Name: Trade Shopper Location: 203-205, The Vale, London, W3 7QS Classification: Leisure & Sportswear Manufacturers & Wholesalers <b>Status: Inactive</b> Positional Accuracy: Manually positioned to the address or location	A19SE (NE)	784	-	520926 180017
151	<b>Contemporary Trade Directory Entries</b> Name: Actoprint Location: 203-205, The Vale, London, W3 7QS Classification: Printers <b>Status: Active</b> Positional Accuracy: Automatically positioned to the address	A19SE (NE)	784	-	520926 180017
152	<b>Contemporary Trade Directory Entries</b> Name: West London Carpet Cleaners Location: 51, Princes Avenue, London, W3 8LX Classification: Carpet, Curtain & Upholstery Cleaners <b>Status: Inactive</b> Positional Accuracy: Automatically positioned to the address	A7NW (SW)	713	-	519427 179314
153	<b>Contemporary Trade Directory Entries</b> Name: D & D Plumbing & Heating Location: 12, The Broadway, Gunnersbury Lane, London, W3 8HR Classification: Central Heating Supplies & Equipment <b>Status: Inactive</b> Positional Accuracy: Automatically positioned to the address	A12SW (W)	715	-	519362 179539
153	<b>Contemporary Trade Directory Entries</b> Name: Acton Service Centre Location: 17-18, The Broadway, Gunnersbury Lane, LONDON, W3 8HR Classification: Car Body Repairs <b>Status: Active</b> Positional Accuracy: Automatically positioned to the address	A12SW (W)	753	-	519329 179517
153	<b>Contemporary Trade Directory Entries</b> Name: New Central Motors Ltd Location: 17-18, The Broadway, Gunnersbury Lane, London, W3 8HR Classification: Car Dealers <b>Status: Inactive</b> Positional Accuracy: Automatically positioned to the address	A12SW (W)	753	-	519329 179517
154	<b>Contemporary Trade Directory Entries</b> Name: Chiswick Cleaners Location: 41 Fairlawn Court, Acton Lane, London, W4 5EE Classification: Carpet, Curtain & Upholstery Cleaners <b>Status: Inactive</b> Positional Accuracy: Manually positioned within the geographical locality	A9SW (SE)	715	-	520493 178894

Map ID	Details	Quadrant Reference (Compass Direction)	Estimated Distance From Site	Contact	NGR
154	<b>Contemporary Trade Directory Entries</b> Name: Inkorporate Location: 44 Acton La, London, W4 5ED Classification: Printers Textile <b>Status: Inactive</b> Positional Accuracy: Manually positioned to the address or location	A9SW (SE)	740	-	520472 178854
155	<b>Contemporary Trade Directory Entries</b> Name: Baker Hughes Location: Building 5, Chiswick Park, 566, Chiswick High Road, London, W4 5YF Classification: Oil & Gas Exploration Supplies & Services <b>Status: Active</b> Positional Accuracy: Automatically positioned to the address	A8SW (S)	729	-	519803 178848
156	<b>Contemporary Trade Directory Entries</b> Name: M K Cleaning Solutions Ltd Location: 347, Uxbridge Road, London, W3 9RH Classification: Cleaning Services - Domestic <b>Status: Inactive</b> Positional Accuracy: Automatically positioned to the address	A17SE (NW)	732	-	519455 180213
156	<b>Contemporary Trade Directory Entries</b> Name: Alperton Ford Location: 353, Uxbridge Road, London, W3 9RL Classification: Garage Services <b>Status: Inactive</b> Positional Accuracy: Automatically positioned to the address	A17SW (NW)	757	-	519421 180208
156	<b>Contemporary Trade Directory Entries</b> Name: Tesco Express Location: 355-363 Uxbridge Rd, London, W3 9RH Classification: Petrol Filling Stations <b>Status: Inactive</b> Positional Accuracy: Manually positioned to the address or location	A17SW (NW)	799	-	519380 180224
156	<b>Contemporary Trade Directory Entries</b> Name: Esso Location: 355363 Uxbridge Road, London, W3 9RH Classification: Petrol Filling Stations <b>Status: Active</b> Positional Accuracy: Manually positioned to the address or location	A17SW (NW)	800	-	519381 180226
157	<b>Contemporary Trade Directory Entries</b> Name: Tullow Oil Plc Location: Building 9, Chiswick Park, 566, Chiswick High Road, London, W4 5XT Classification: Oil & Gas Exploration Supplies & Services <b>Status: Active</b> Positional Accuracy: Automatically positioned to the address	A8SW (S)	759	-	519948 178766
158	<b>Contemporary Trade Directory Entries</b> Name: K & A Smith Location: The Cottage, Woodhurst Road, London, W3 6SL Classification: Garage Services <b>Status: Inactive</b> Positional Accuracy: Automatically positioned to the address	A18NE (N)	762	-	520228 180597
158	<b>Contemporary Trade Directory Entries</b> Name: Cleaning Services Acton Location: 23, Cumberland Road, London, W3 6EX Classification: Cleaning Services - Domestic <b>Status: Active</b> Positional Accuracy: Automatically positioned to the address	A18NE (N)	788	-	520271 180618
159	<b>Contemporary Trade Directory Entries</b> Name: Kahai & Sons Location: 70, South Parade, London, W4 5LG Classification: Petrol Filling Stations - 24 Hour <b>Status: Inactive</b> Positional Accuracy: Manually positioned to the address or location	A9SW (SE)	765	-	520632 178932
159	<b>Contemporary Trade Directory Entries</b> Name: B P Service Station Location: 70, South Parade, London, W4 5LG Classification: Petrol Filling Stations <b>Status: Inactive</b> Positional Accuracy: Automatically positioned to the address	A9SW (SE)	784	-	520636 178910
159	<b>Contemporary Trade Directory Entries</b> Name: B P Service Station Location: 70, South Parade, London, W4 5LG Classification: Petrol Filling Stations <b>Status: Active</b> Positional Accuracy: Automatically positioned to the address	A9SW (SE)	784	-	520636 178910

Map ID	Details	Quadrant Reference (Compass Direction)	Estimated Distance From Site	Contact	NGR
160	<b>Contemporary Trade Directory Entries</b> Name: Allan Reeder Ltd Location: Unit 34, Acton Park Estate, The Vale, London, W3 7QE Classification: Dairies <b>Status: Active</b> Positional Accuracy: Automatically positioned to the address	A14NE (E)	766	-	520923 179935
160	<b>Contemporary Trade Directory Entries</b> Name: Cryogenic Location: Unit 30, Acton Park Industrial Estate, The Vale, London, W3 7QE Classification: Engineers - General <b>Status: Inactive</b> Positional Accuracy: Automatically positioned to the address	A14NE (E)	788	-	520944 179942
161	<b>Contemporary Trade Directory Entries</b> Name: F W Mays Location: 1-5, Colonial Drive, Bollo Lane, London, W4 5NU Classification: Car Dealers <b>Status: Inactive</b> Positional Accuracy: Automatically positioned to the address	A8SE (S)	770	-	520167 178739
161	<b>Contemporary Trade Directory Entries</b> Name: Metrocab Location: 1-5, Colonial Drive, Bollo Lane, London, W4 5NU Classification: Commercial Vehicle Bodybuilders & Repairers <b>Status: Inactive</b> Positional Accuracy: Manually positioned to the address or location	A8SE (S)	770	-	520167 178739
162	<b>Contemporary Trade Directory Entries</b> Name: Chiswick Car Care Location: Murco Service Station, South Pde, Chiswick, London, W4 1JU Classification: Garage Services <b>Status: Inactive</b> Positional Accuracy: Manually positioned to the address or location	A9SW (SE)	779	-	520653 178931
162	<b>Contemporary Trade Directory Entries</b> Name: Ariana Dry Cleaners Location: 63, South Parade, London, W4 5LG Classification: Dry Cleaners <b>Status: Active</b> Positional Accuracy: Automatically positioned to the address	A9SW (SE)	816	-	520677 178903
162	<b>Contemporary Trade Directory Entries</b> Name: Laveli Bakery Location: 61, South Parade, London, W4 5LG Classification: Electrical Engineers <b>Status: Inactive</b> Positional Accuracy: Automatically positioned to the address	A9SW (SE)	826	-	520687 178898
162	<b>Contemporary Trade Directory Entries</b> Name: Book Express Ltd Location: B, 61, South Parade, London, W4 5LG Classification: Distribution Services <b>Status: Inactive</b> Positional Accuracy: Automatically positioned to the address	A9SW (SE)	826	-	520687 178898
163	<b>Contemporary Trade Directory Entries</b> Name: Rapid Cleaning Services Location: The Ridgeway, London, W3 8LN Classification: Commercial Cleaning Services <b>Status: Active</b> Positional Accuracy: Manually positioned within the geographical locality	A12SW (W)	785	-	519327 179405
164	<b>Contemporary Trade Directory Entries</b> Name: Pirtek Uk Ltd Location: 199, The Vale, London, W3 7QS Classification: Hydraulic Systems & Equipment Manufacturers <b>Status: Active</b> Positional Accuracy: Automatically positioned to the address	A19SE (NE)	811	-	520951 180028
164	<b>Contemporary Trade Directory Entries</b> Name: Middle East Express Ltd Location: The Vale, London, W3 7QS Classification: Cargo Handling Services <b>Status: Inactive</b> Positional Accuracy: Manually positioned to the road within the address or location	A19SE (NE)	815	-	520949 180053
164	<b>Contemporary Trade Directory Entries</b> Name: Amiri Cargo Location: 191, The Vale, London, W3 7QS Classification: Road Haulage Services <b>Status: Active</b> Positional Accuracy: Automatically positioned to the address	A19SE (E)	849	-	520992 180021

Map ID	Details	Quadrant Reference (Compass Direction)	Estimated Distance From Site	Contact	NGR
165	<p><b>Contemporary Trade Directory Entries</b></p> <p>Name: Swanepoel Management Ltd            Location: 10, St. Georges Road, London, W4 1AU            Classification: Road Haulage Services  <b>Status: Inactive</b>            Positional Accuracy: Automatically positioned to the address</p>	A14NE (E)	814	-	520998 179687
166	<p><b>Contemporary Trade Directory Entries</b></p> <p>Name: Analox Instruments Ltd            Location: Unit 22, Acton Park Estate, The Vale, LONDON, W3 7QE            Classification: Medical Equipment Manufacturers  <b>Status: Inactive</b>            Positional Accuracy: Automatically positioned to the address</p>	A14NE (E)	816	-	520980 179830
166	<p><b>Contemporary Trade Directory Entries</b></p> <p>Name: Waterrower Uk Ltd            Location: Unit 25, Acton Park Industrial Estate, The Vale, London, W3 7QE            Classification: Sports Equipment Manufacturers &amp; Distributors  <b>Status: Inactive</b>            Positional Accuracy: Automatically positioned to the address</p>	A14NE (E)	828	-	520992 179793
167	<p><b>Contemporary Trade Directory Entries</b></p> <p>Name: Paper D'Art            Location: 34 Acton Park, The Vale, London, W3 7QE            Classification: Greeting Card Publishers &amp; Wholesalers  <b>Status: Inactive</b>            Positional Accuracy: Manually positioned within the geographical locality</p>	A19SE (NE)	821	-	520894 180208
168	<p><b>Contemporary Trade Directory Entries</b></p> <p>Name: S J M Vehicle Sales Ltd            Location: 24, Maldon Road, London, W3 6SU            Classification: Car Dealers  <b>Status: Inactive</b>            Positional Accuracy: Automatically positioned to the address</p>	A18NE (N)	830	-	520391 180633
168	<p><b>Contemporary Trade Directory Entries</b></p> <p>Name: As Good As New            Location: 36, Maldon Road, London, W3 6SZ            Classification: French Polishing  <b>Status: Active</b>            Positional Accuracy: Automatically positioned to the address</p>	A18NE (N)	862	-	520394 180666
169	<p><b>Contemporary Trade Directory Entries</b></p> <p>Name: G V N Coachworks            Location: 2, Bollo Lane, London, W4 5LE            Classification: Car Body Repairs  <b>Status: Inactive</b>            Positional Accuracy: Automatically positioned to the address</p>	A8SE (S)	833	-	520256 178687
169	<p><b>Contemporary Trade Directory Entries</b></p> <p>Name: Export Appliances Ltd            Location: 2, Bollo Lane, London, W4 5LE            Classification: Electrical Goods Sales, Manufacturers &amp; Wholesalers  <b>Status: Inactive</b>            Positional Accuracy: Automatically positioned to the address</p>	A8SE (S)	833	-	520256 178687
169	<p><b>Contemporary Trade Directory Entries</b></p> <p>Name: R &amp; B Rescue            Location: 2, Bollo Lane, London, W4 5LE            Classification: Garage Services  <b>Status: Inactive</b>            Positional Accuracy: Automatically positioned to the address</p>	A8SE (S)	833	-	520256 178687
170	<p><b>Contemporary Trade Directory Entries</b></p> <p>Name: Wilstow            Location: 79, Esmond Road, London, W4 1JE            Classification: Trailers &amp; Towing Equipment  <b>Status: Inactive</b>            Positional Accuracy: Automatically positioned to the address</p>	A9NE (SE)	834	-	520918 179174
171	<p><b>Contemporary Trade Directory Entries</b></p> <p>Name: A P G            Location: 10, Acton Lane, London, W4 5ED            Classification: T-Shirts  <b>Status: Active</b>            Positional Accuracy: Automatically positioned to the address</p>	A8SE (S)	837	-	520390 178715
171	<p><b>Contemporary Trade Directory Entries</b></p> <p>Name: Apg            Location: 10, Acton Lane, London, W4 5ED            Classification: Shirt Makers  <b>Status: Inactive</b>            Positional Accuracy: Automatically positioned to the address</p>	A8SE (S)	837	-	520390 178715

Map ID	Details	Quadrant Reference (Compass Direction)	Estimated Distance From Site	Contact	NGR
171	<p><b>Contemporary Trade Directory Entries</b></p> <p>Name: Chiswick Electric Repairs Ltd            Location: Shop 5 Brians Barbers, Chiswick Park Station, Bollo La, Chiswick, London, W4 5LP            Classification: Electrical goods - servicing &amp; repairs  <b>Status: Inactive</b>            Positional Accuracy: Manually positioned to the address or location</p>	A8SE (S)	849	-	520352 178692
171	<p><b>Contemporary Trade Directory Entries</b></p> <p>Name: Chiswick Park Dry Cleaners            Location: Unit 2, Chiswick Park Station, Station Parade, Acton Lane, LONDON, W4 5EB            Classification: Dry Cleaners  <b>Status: Active</b>            Positional Accuracy: Automatically positioned to the address</p>	A8SE (S)	849	-	520352 178692
172	<p><b>Contemporary Trade Directory Entries</b></p> <p>Name: Jbs Bird Control Systems            Location: 369, Uxbridge Road, London, W3 9RH            Classification: Pest &amp; Vermin Control  <b>Status: Inactive</b>            Positional Accuracy: Automatically positioned to the address</p>	A17SW (NW)	840	-	519332 180225
173	<p><b>Contemporary Trade Directory Entries</b></p> <p>Name: May-Di Cleaning Services Ltd            Location: 4, St. Dunstons Avenue, London, W3 6QB            Classification: Commercial Cleaning Services  <b>Status: Inactive</b>            Positional Accuracy: Automatically positioned to the address</p>	A19NW (NE)	850	-	520634 180542
174	<p><b>Contemporary Trade Directory Entries</b></p> <p>Name: Cryogenic            Location: Unit 6, Acton Park Estate, The Vale, London, W3 7QE            Classification: Scientific Apparatus &amp; Instruments - Manufacturers  <b>Status: Active</b>            Positional Accuracy: Automatically positioned to the address</p>	A14NE (E)	856	-	521010 179955
174	<p><b>Contemporary Trade Directory Entries</b></p> <p>Name: The Chocolate Society            Location: Unit 6, Acton Park Estate, The Vale, London, W3 7QE            Classification: Confectionery Manufacturers  <b>Status: Inactive</b>            Positional Accuracy: Automatically positioned to the address</p>	A14NE (E)	856	-	521010 179955
174	<p><b>Contemporary Trade Directory Entries</b></p> <p>Name: The Chocolate Partnership            Location: Unit 6, Acton Park Estate, The Vale, London, W3 7QE            Classification: Confectionery Manufacturers  <b>Status: Inactive</b>            Positional Accuracy: Automatically positioned to the address</p>	A14NE (E)	856	-	521010 179955
175	<p><b>Contemporary Trade Directory Entries</b></p> <p>Name: Myhome            Location: 31, West Lodge Avenue, London, W3 9SE            Classification: Cleaning Services - Domestic  <b>Status: Inactive</b>            Positional Accuracy: Automatically positioned to the address</p>	A17SW (NW)	856	-	519245 180090
175	<p><b>Contemporary Trade Directory Entries</b></p> <p>Name: Car Recovery Services            Location: 29, West Lodge Avenue, London, W3 9SE            Classification: Breakdown and Recovery  <b>Status: Inactive</b>            Positional Accuracy: Automatically positioned to the address</p>	A17SW (NW)	859	-	519245 180098
176	<p><b>Contemporary Trade Directory Entries</b></p> <p>Name: Biochem Eu Solutions Ltd            Location: Building 3, Chiswick Park, 566, Chiswick High Road, London, W4 5YA            Classification: Floor Cleaning &amp; Polishing Equipment - Manufacturers &amp; Distributors  <b>Status: Inactive</b>            Positional Accuracy: Automatically positioned to the address</p>	A8SW (S)	858	-	519802 178707
176	<p><b>Contemporary Trade Directory Entries</b></p> <p>Name: Print Worx            Location: Building 3, Chiswick Park, 566, Chiswick High Road, London, W4 5YA            Classification: Printers  <b>Status: Active</b>            Positional Accuracy: Automatically positioned to the address</p>	A8SW (S)	858	-	519802 178707



Map ID	Details	Quadrant Reference (Compass Direction)	Estimated Distance From Site	Contact	NGR
176	<b>Contemporary Trade Directory Entries</b> Name: Clean & Tidy Ltd Location: Building 3, Chiswick Park, 566, Chiswick High Road, London, W4 5YA Classification: Cleaning Services - Domestic <b>Status: Active</b> Positional Accuracy: Automatically positioned to the address	A8SW (S)	858	-	519802 178707
176	<b>Contemporary Trade Directory Entries</b> Name: General Petroleum Corporation Ltd Location: Building 3, Chiswick Park, 566, Chiswick High Road, London, W4 5YA Classification: Petroleum Products - Manufacturers <b>Status: Inactive</b> Positional Accuracy: Automatically positioned to the address	A8SW (S)	858	-	519802 178707
176	<b>Contemporary Trade Directory Entries</b> Name: Xpap Recycling Ltd Location: Building 3, Chiswick Park, 566, Chiswick High Road, London, W4 5YA Classification: Recycling Services <b>Status: Inactive</b> Positional Accuracy: Automatically positioned to the address	A8SW (S)	858	-	519802 178707
176	<b>Contemporary Trade Directory Entries</b> Name: Xpoly Recycling Ltd Location: Building 3, Chiswick Park, 566, Chiswick High Road, London, W4 5YA Classification: Recycling Services <b>Status: Inactive</b> Positional Accuracy: Automatically positioned to the address	A8SW (S)	858	-	519802 178707
176	<b>Contemporary Trade Directory Entries</b> Name: Buy Energy Online Location: Building 3, Chiswick Park, 566, Chiswick High Road, London, W4 5YA Classification: Energy Efficient Products and Services <b>Status: Inactive</b> Positional Accuracy: Automatically positioned to the address	A8SW (S)	858	-	519802 178707
176	<b>Contemporary Trade Directory Entries</b> Name: Xmet Recycling Ltd Location: Building 3, Chiswick Park, 566, Chiswick High Road, London, W4 5YA Classification: Recycling Services <b>Status: Inactive</b> Positional Accuracy: Automatically positioned to the address	A7SE (S)	865	-	519775 178711
176	<b>Contemporary Trade Directory Entries</b> Name: Chrisiemegaclean Ltd Location: Building 3, Chiswick Park, 566, Chiswick High Road, London, W4 5YA Classification: Cleaning Services - Domestic <b>Status: Inactive</b> Positional Accuracy: Automatically positioned to the address	A7SE (S)	865	-	519775 178711
176	<b>Contemporary Trade Directory Entries</b> Name: Tyson Location: Building 3, Chiswick Park, 566, Chiswick High Road, London, W4 5YA Classification: Meat - Wholesale <b>Status: Active</b> Positional Accuracy: Automatically positioned to the address	A7SE (S)	865	-	519775 178711
176	<b>Contemporary Trade Directory Entries</b> Name: Flora Oil Ltd Location: Building 3, Chiswick Park, 566, Chiswick High Road, London, W4 5YA Classification: Oils - Edible <b>Status: Inactive</b> Positional Accuracy: Automatically positioned to the address	A7SE (S)	865	-	519775 178711
177	<b>Contemporary Trade Directory Entries</b> Name: Electrograph Delphi Location: 195, The Vale, London, W3 7QS Classification: Television & Video Manufacturers & Wholesalers <b>Status: Inactive</b> Positional Accuracy: Automatically positioned to the address	A19SE (E)	869	-	521007 180043
178	<b>Contemporary Trade Directory Entries</b> Name: A-Z Cleaning Services Location: 4, King Edwards Gardens, London, W3 9RG Classification: Cleaning Services - Domestic <b>Status: Inactive</b> Positional Accuracy: Automatically positioned to the address	A17SW (NW)	872	-	519279 180198
178	<b>Contemporary Trade Directory Entries</b> Name: Anthony M Walker Location: DELRAY HOUSE, King Edwards Gdns, London, W3 9RG Classification: Printers <b>Status: Inactive</b> Positional Accuracy: Manually positioned to the address or location	A17SW (NW)	876	-	519282 180212

Map ID	Details	Quadrant Reference (Compass Direction)	Estimated Distance From Site	Contact	NGR
178	<b>Contemporary Trade Directory Entries</b> Name: Carmen Dry Cleaners Location: 381, Uxbridge Road, London, W3 9SA Classification: Dry Cleaners <b>Status: Inactive</b> Positional Accuracy: Automatically positioned to the address	A17SW (NW)	884	-	519282 180228
178	<b>Contemporary Trade Directory Entries</b> Name: Carmen Launderette & Dry Cleaners Location: 381, Uxbridge Road, London, W3 9SA Classification: Dry Cleaners <b>Status: Active</b> Positional Accuracy: Automatically positioned to the address	A17SW (NW)	884	-	519282 180228
179	<b>Contemporary Trade Directory Entries</b> Name: Cars Wanted Cash Scrap Yards Ggg Location: Unit 40, London, w3 7qe Classification: Car Breakers & Dismantlers <b>Status: Inactive</b> Positional Accuracy: Manually positioned within the geographical locality	A14NE (E)	884	-	521047 179868
179	<b>Contemporary Trade Directory Entries</b> Name: Clearspring Ltd Location: Unit 19A, Acton Park Industrial Estate, The Vale, London, W3 7QE Classification: Food Products - Manufacturers <b>Status: Inactive</b> Positional Accuracy: Automatically positioned to the address	A14NE (E)	898	-	521061 179822
180	<b>Contemporary Trade Directory Entries</b> Name: Fresh As A Daisy Location: 70, Southfield Road, London, W4 1BD Classification: Dry Cleaners <b>Status: Active</b> Positional Accuracy: Automatically positioned to the address	A14SE (E)	892	-	521079 179499
180	<b>Contemporary Trade Directory Entries</b> Name: Taste Buds Cleaning Ltd Location: 70, Southfield Road, London, W4 1BD Classification: Commercial Cleaning Services <b>Status: Inactive</b> Positional Accuracy: Automatically positioned to the address	A14SE (E)	892	-	521079 179499
180	<b>Contemporary Trade Directory Entries</b> Name: The Chiswick Fireplace Company Location: 68, Southfield Road, London, W4 1BD Classification: Fireplaces & Mantelpieces <b>Status: Active</b> Positional Accuracy: Automatically positioned to the address	A14SE (E)	895	-	521082 179494
180	<b>Contemporary Trade Directory Entries</b> Name: Chiswick Diy Location: 60, Southfield Road, London, W4 1BD Classification: Hardware <b>Status: Inactive</b> Positional Accuracy: Automatically positioned to the address	A14SE (E)	917	-	521103 179484
181	<b>Contemporary Trade Directory Entries</b> Name: Tullow Oil Plc Location: Building 11, Chiswick Park, 566, Chiswick High Road, London, W4 5YS Classification: Oil & Gas Exploration Supplies & Services <b>Status: Inactive</b> Positional Accuracy: Automatically positioned to the address	A3NW (S)	894	-	519947 178628
181	<b>Contemporary Trade Directory Entries</b> Name: Aker Solutions Location: Building 11, Chiswick Park, 566, Chiswick High Road, London, W4 5YS Classification: Engineers - General <b>Status: Inactive</b> Positional Accuracy: Manually positioned to the address or location	A3NW (S)	900	-	519926 178626
181	<b>Contemporary Trade Directory Entries</b> Name: Seadrill Location: Building 11, Chiswick Park, 566, Chiswick High Road, London, W4 5YS Classification: Oil & Gas Extraction <b>Status: Active</b> Positional Accuracy: Automatically positioned to the address	A3NW (S)	902	-	519922 178625
182	<b>Contemporary Trade Directory Entries</b> Name: Marlborough Press Location: 13, Marlborough Crescent, LONDON, W4 1HE Classification: Printers <b>Status: Inactive</b> Positional Accuracy: Automatically positioned to the address	A9NE (SE)	894	-	520985 179171

Map ID	Details	Quadrant Reference (Compass Direction)	Estimated Distance From Site	Contact	NGR
183	<p><b>Contemporary Trade Directory Entries</b></p> <p>Name: Transchem Ltd            Location: 205, Gunnersbury Lane, London, W3 8LJ            Classification: Chemical Manufacturers  <b>Status: Inactive</b>            Positional Accuracy: Automatically positioned to the address</p>	A12SW (W)	915	-	519190 179414
184	<p><b>Contemporary Trade Directory Entries</b></p> <p>Name: Capital Reproduction            Location: Tech West Ho, Warple Way, London, W3 0UE            Classification: Lithographic Plate Makers  <b>Status: Inactive</b>            Positional Accuracy: Automatically positioned to the address</p>	A14NE (E)	917	-	521070 179970
184	<p><b>Contemporary Trade Directory Entries</b></p> <p>Name: Blue Grape Ltd            Location: Sit-up House, 4, Warple Way, London, W3 0UE            Classification: T-Shirts  <b>Status: Inactive</b>            Positional Accuracy: Automatically positioned in the proximity of the address</p>	A14NE (E)	927	-	521081 179969
184	<p><b>Contemporary Trade Directory Entries</b></p> <p>Name: 24 7 Mortgage            Location: Warple Way, London, W3 0UE            Classification: Mortar Manufacturers  <b>Status: Inactive</b>            Positional Accuracy: Manually positioned to the road within the address or location</p>	A14NE (E)	958	-	521115 179944
185	<p><b>Contemporary Trade Directory Entries</b></p> <p>Name: Moylan Motors            Location: 71, Thorney Hedge Road, London, W4 5SB            Classification: Garage Services  <b>Status: Inactive</b>            Positional Accuracy: Automatically positioned to the address</p>	A7SE (SW)	926	-	519613 178728
186	<p><b>Contemporary Trade Directory Entries</b></p> <p>Name: One Tel Ltd            Location: Kiosk Adjacent Building 2, Chiswick Park, 566, Chiswick High Road, London, W4 5PY            Classification: Telecommunications Equipment &amp; Systems  <b>Status: Inactive</b>            Positional Accuracy: Automatically positioned to the address</p>	A3NW (S)	934	-	519867 178605
187	<p><b>Contemporary Trade Directory Entries</b></p> <p>Name: Sidewatch (Uk) Ltd            Location: Unit 6-7, 500, Chiswick High Road, London, W4 5RG            Classification: Clocks &amp; Watches - Manufacturers &amp; Wholesalers  <b>Status: Inactive</b>            Positional Accuracy: Manually positioned to the address or location</p>	A3NE (S)	937	-	520180 178572
187	<p><b>Contemporary Trade Directory Entries</b></p> <p>Name: Diskxpress            Location: 500, Chiswick High Road, London, W4 5RG            Classification: Record, Tape &amp; CD Manufacturers  <b>Status: Inactive</b>            Positional Accuracy: Manually positioned to the address or location</p>	A3NE (S)	937	-	520180 178572
187	<p><b>Contemporary Trade Directory Entries</b></p> <p>Name: Polypack Ltd            Location: 500, Chiswick High Road, London, W4 5RG            Classification: Packaging &amp; Wrapping Equipment &amp; Supplies  <b>Status: Inactive</b>            Positional Accuracy: Manually positioned to the address or location</p>	A3NE (S)	937	-	520180 178572
187	<p><b>Contemporary Trade Directory Entries</b></p> <p>Name: Pro Clean Team Ltd            Location: 500, Chiswick High Road, London, W4 5RG            Classification: Cleaning Services - Domestic  <b>Status: Inactive</b>            Positional Accuracy: Automatically positioned to the address</p>	A3NE (S)	938	-	520180 178572
187	<p><b>Contemporary Trade Directory Entries</b></p> <p>Name: Scrap Cars Vans Caravans Buyer            Location: 500, Chiswick High Road, London, W4 5RG            Classification: Car Breakers &amp; Dismantlers  <b>Status: Inactive</b>            Positional Accuracy: Automatically positioned to the address</p>	A3NE (S)	938	-	520180 178572

Map ID	Details	Quadrant Reference (Compass Direction)	Estimated Distance From Site	Contact	NGR
187	<b>Contemporary Trade Directory Entries</b> Name: London Boys Scrap Yards West Location: 500 Chiswick High Road, London, W4 5RG Classification: Salvage Dealers <b>Status: Active</b> Positional Accuracy: Automatically positioned to the address	A3NE (S)	938	-	520180 178572
187	<b>Contemporary Trade Directory Entries</b> Name: Edirol Europe Ltd Location: 500, Chiswick High Road, London, W4 5RG Classification: Musical Instrument - Manufacturers <b>Status: Inactive</b> Positional Accuracy: Automatically positioned to the address	A3NE (S)	938	-	520180 178572
187	<b>Contemporary Trade Directory Entries</b> Name: 24hr Pest & Vermin Control Location: Chiswick High Rd, London, W4 5RG Classification: Pest & Vermin Control <b>Status: Inactive</b> Positional Accuracy: Manually positioned to the road within the address or location	A3NE (S)	981	-	520172 178528
188	<b>Contemporary Trade Directory Entries</b> Name: J S G Window Film & Graphics Location: 14b Chiswick Road, London, W4 5RB Classification: Window Film Manufacturers and Dealers <b>Status: Active</b> Positional Accuracy: Manually positioned within the geographical locality	A3NE (S)	938	-	520287 178585
188	<b>Contemporary Trade Directory Entries</b> Name: Royal Dry Cleaners Location: 476, Chiswick High Road, London, W4 5TT Classification: Dry Cleaners <b>Status: Active</b> Positional Accuracy: Automatically positioned to the address	A3NE (S)	983	-	520296 178541
189	<b>Contemporary Trade Directory Entries</b> Name: Kew Joinery Location: 64-66, Stanley Gardens, London, W3 7SZ Classification: Cabinet Makers <b>Status: Active</b> Positional Accuracy: Automatically positioned to the address	A14NE (E)	942	-	521105 179858
189	<b>Contemporary Trade Directory Entries</b> Name: Woodside Spray Finishing Location: 68-70, Stanley Gardens, London, W3 7SZ Classification: Spraying - Paint & Coatings <b>Status: Active</b> Positional Accuracy: Automatically positioned to the address	A14NE (E)	947	-	521110 179845
190	<b>Contemporary Trade Directory Entries</b> Name: Pro Cleaners Acton Location: Power House, 74 Stanley Gardens, London, W3 7SZ Classification: Cleaning Services - Domestic <b>Status: Inactive</b> Positional Accuracy: Automatically positioned to the address	A14NE (E)	953	-	521117 179806
190	<b>Contemporary Trade Directory Entries</b> Name: Cleaners Acton Location: Unit 4, Power House, 74, Stanley Gardens, Acton, W3 7SZ Classification: Cleaning Services - Domestic <b>Status: Inactive</b> Positional Accuracy: Automatically positioned to the address	A14NE (E)	953	-	521117 179806
190	<b>Contemporary Trade Directory Entries</b> Name: Woodside Polishers Location: 68-70, Stanley Gardens, London, W3 7SZ Classification: Spraying - Paint & Coatings <b>Status: Inactive</b> Positional Accuracy: Automatically positioned to the address	A15NW (E)	982	-	521147 179806
190	<b>Contemporary Trade Directory Entries</b> Name: Duale'S Location: 32, Warple Way, London, W3 0RX Classification: Freight Forwarders <b>Status: Active</b> Positional Accuracy: Automatically positioned to the address	A15NW (E)	982	-	521147 179806
190	<b>Contemporary Trade Directory Entries</b> Name: Martin Grierson Location: 22, Canham Road, London, W3 7SR Classification: Furniture Manufacturers - Home & Office <b>Status: Inactive</b> Positional Accuracy: Automatically positioned to the address	A15NW (E)	982	-	521147 179806

Map ID	Details	Quadrant Reference (Compass Direction)	Estimated Distance From Site	Contact	NGR
190	<b>Contemporary Trade Directory Entries</b> Name: Freeways Commercial Print Location: 5, Canham Mews, Canham Road, London, W3 7SR Classification: Printers <b>Status: Inactive</b> Positional Accuracy: Automatically positioned to the address	A15NW (E)	982	-	521147 179806
190	<b>Contemporary Trade Directory Entries</b> Name: Professional Film Laboratories Location: 9, Canham Road, London, W3 7SR Classification: Photographic Processors <b>Status: Inactive</b> Positional Accuracy: Automatically positioned to the address	A15NW (E)	982	-	521147 179806
190	<b>Contemporary Trade Directory Entries</b> Name: Minerva Designs Location: 22, Canham Road, London, W3 7SR Classification: Furniture Manufacturers - Home & Office <b>Status: Inactive</b> Positional Accuracy: Automatically positioned to the address	A15NW (E)	982	-	521147 179806
190	<b>Contemporary Trade Directory Entries</b> Name: Boss Print Ltd Location: 6, Canham Mews, Canham Road, London, W3 7SR Classification: Printers <b>Status: Inactive</b> Positional Accuracy: Automatically positioned to the address	A15NW (E)	982	-	521147 179806
190	<b>Contemporary Trade Directory Entries</b> Name: Pcs Instruments Location: 78, Stanley Gardens, London, W3 7SZ Classification: Scientific Apparatus & Instruments - Manufacturers <b>Status: Inactive</b> Positional Accuracy: Automatically positioned to the address	A15NW (E)	982	-	521147 179806
190	<b>Contemporary Trade Directory Entries</b> Name: Superior Decorating Services Location: 68-70, Stanley Gardens, London, W3 7SZ Classification: Painting & Decorating Supplies <b>Status: Inactive</b> Positional Accuracy: Manually positioned to the address or location	A15NW (E)	982	-	521147 179806
190	<b>Contemporary Trade Directory Entries</b> Name: P C S Location: 78, Stanley Gardens, London, W3 7SZ Classification: Scientific Apparatus & Instruments - Manufacturers <b>Status: Inactive</b> Positional Accuracy: Automatically positioned to the address	A15NW (E)	982	-	521147 179806
190	<b>Contemporary Trade Directory Entries</b> Name: Car Scraping Scrap Yards In London Location: Westpoint, 33-34, Warple Way, London, W3 0RG Classification: Car Breakers & Dismantlers <b>Status: Inactive</b> Positional Accuracy: Automatically positioned to the address	A15NW (E)	990	-	521154 179848
190	<b>Contemporary Trade Directory Entries</b> Name: Ametco International Location: Westpoint, 33-34, Warple Way, London, W3 0RG Classification: Oil & Gas Exploration Supplies & Services <b>Status: Inactive</b> Positional Accuracy: Manually positioned to the address or location	A15NW (E)	990	-	521154 179848
190	<b>Contemporary Trade Directory Entries</b> Name: First Hand Production Location: Westpoint, 33-34, Warple Way, London, W3 0RG Classification: Printers <b>Status: Inactive</b> Positional Accuracy: Manually positioned to the address or location	A15NW (E)	990	-	521153 179847
191	<b>Contemporary Trade Directory Entries</b> Name: Absolutely Fabulous Fireworks Location: 4, Park Parade, Gunnersbury Avenue, London, W3 9BD Classification: Firework Stockists <b>Status: Active</b> Positional Accuracy: Automatically positioned to the address	A12SW (W)	956	-	519141 179438
191	<b>Contemporary Trade Directory Entries</b> Name: The Fireworks Firm Ltd Location: 4, Park Parade, Gunnersbury Avenue, London, W3 9BD Classification: Firework Stockists <b>Status: Inactive</b> Positional Accuracy: Automatically positioned to the address	A12SW (W)	956	-	519141 179438

Map ID	Details	Quadrant Reference (Compass Direction)	Estimated Distance From Site	Contact	NGR
191	<b>Contemporary Trade Directory Entries</b> Name: Door World Location: 6, Park Parade, Gunnersbury Avenue, London, W3 9BD Classification: Door Manufacturers - Domestic <b>Status: Inactive</b> Positional Accuracy: Automatically positioned to the address	A12SW (W)	965	-	519130 179442
191	<b>Contemporary Trade Directory Entries</b> Name: Natural Windows Ltd Location: 9, Park Parade, Gunnersbury Avenue, London, W3 9BD Classification: Window Frames - Sales & Service <b>Status: Inactive</b> Positional Accuracy: Automatically positioned to the address	A12SW (W)	975	-	519118 179450
192	<b>Contemporary Trade Directory Entries</b> Name: Skolnik London Location: 22, Canham Road, London, W3 7SR Classification: Homefurnishings - Manufacturers <b>Status: Active</b> Positional Accuracy: Automatically positioned to the address	A15NW (E)	957	-	521133 179750
193	<b>Contemporary Trade Directory Entries</b> Name: Park West Location: 492-496, Chiswick High Road, London, W4 5TT Classification: Car Dealers <b>Status: Inactive</b> Positional Accuracy: Automatically positioned to the address	A3NE (S)	966	-	520241 178549
193	<b>Contemporary Trade Directory Entries</b> Name: Chiswick Bmw Location: 492-496, Chiswick High Road, London, W4 5TT Classification: Car Dealers <b>Status: Inactive</b> Positional Accuracy: Automatically positioned to the address	A3NE (S)	966	-	520241 178549
193	<b>Contemporary Trade Directory Entries</b> Name: Park West B M W Location: 492-496, Chiswick High Road, London, W4 5TT Classification: Car Dealers <b>Status: Inactive</b> Positional Accuracy: Automatically positioned to the address	A3NE (S)	966	-	520241 178549
193	<b>Contemporary Trade Directory Entries</b> Name: Park West Location: 492-496, Chiswick High Road, London, W4 5TT Classification: Car Dealers <b>Status: Inactive</b> Positional Accuracy: Automatically positioned to the address	A3NE (S)	966	-	520241 178549
194	<b>Contemporary Trade Directory Entries</b> Name: London Electricians Location: Chiswick High rd, London, W4 5RG Classification: Electrical Engineers <b>Status: Active</b> Positional Accuracy: Manually positioned within the geographical locality	A3NW (S)	968	-	520098 178539
195	<b>Contemporary Trade Directory Entries</b> Name: Homearama Ltd Location: 3, Warple Way, London, W3 0RH Classification: Clocks & Watches - Manufacturers & Wholesalers <b>Status: Inactive</b> Positional Accuracy: Manually positioned to the address or location	A14NE (E)	976	-	521126 179992
195	<b>Contemporary Trade Directory Entries</b> Name: Natural Products Location: 3, Warple Way, London, W3 0RX Classification: Toiletries <b>Status: Inactive</b> Positional Accuracy: Automatically positioned to the address	A14NE (E)	976	-	521126 179992
196	<b>Contemporary Trade Directory Entries</b> Name: Acton Carpet Cleaning Location: 25, Rosemont Road, London, W3 9LU Classification: Carpet, Curtain & Upholstery Cleaners <b>Status: Inactive</b> Positional Accuracy: Automatically positioned to the address	A22SE (N)	983	-	519745 180735
197	<b>Contemporary Trade Directory Entries</b> Name: Sphinx Jewels Ltd Location: 111, Power Road, London, W4 5PY Classification: Jewellery Manufacturers & Repairers <b>Status: Inactive</b> Positional Accuracy: Automatically positioned to the address	A7SE (SW)	984	-	519558 178694

Map ID	Details	Quadrant Reference (Compass Direction)	Estimated Distance From Site	Contact	NGR
197	<b>Contemporary Trade Directory Entries</b> Name: Rhino Rugby Ltd Location: 111, Power Road, London, W4 5PY Classification: Sports Equipment Manufacturers & Distributors <b>Status: Inactive</b> Positional Accuracy: Manually positioned to the address or location	A7SE (SW)	984	-	519558 178694
197	<b>Contemporary Trade Directory Entries</b> Name: Sasperilla Ltd Location: 111, Power Road, London, W4 5PY Classification: Clothing & Fabrics - Manufacturers <b>Status: Inactive</b> Positional Accuracy: Manually positioned to the address or location	A7SE (SW)	984	-	519558 178694
197	<b>Contemporary Trade Directory Entries</b> Name: The London Bone Co Location: 111 Power Rd, London, W4 5PY Classification: Medical Equipment Manufacturers <b>Status: Inactive</b> Positional Accuracy: Automatically positioned to the address	A7SE (SW)	992	-	519550 178690
198	<b>Contemporary Trade Directory Entries</b> Name: Sketchley Retail Ltd Location: 31, Essex Place, London, W4 5UT Classification: Dry Cleaners <b>Status: Inactive</b> Positional Accuracy: Automatically positioned to the address	A4NW (S)	991	-	520531 178604
198	<b>Contemporary Trade Directory Entries</b> Name: Supasnaps Location: 31, Essex Place, London, W4 5UT Classification: Photographic Processors <b>Status: Inactive</b> Positional Accuracy: Automatically positioned to the address	A4NW (S)	991	-	520531 178604
199	<b>Contemporary Trade Directory Entries</b> Name: F W Mays London Location: Flat 1, 548, Chiswick High Road, London, W4 5RG Classification: Car Dealers <b>Status: Inactive</b> Positional Accuracy: Automatically positioned to the address	A3NW (S)	992	-	520028 178519
199	<b>Contemporary Trade Directory Entries</b> Name: F W Mays M.G. Location: 548, Chiswick High Road, London, W4 5RG Classification: Car Dealers <b>Status: Inactive</b> Positional Accuracy: Manually positioned to the address or location	A3NW (S)	992	-	520028 178519
200	<b>Contemporary Trade Directory Entries</b> Name: K J S Location: 22, Acacia Road, London, W3 6HF Classification: Breakdown and Recovery <b>Status: Inactive</b> Positional Accuracy: Automatically positioned to the address	A23SE (N)	994	-	520346 180813
201	<b>Contemporary Trade Directory Entries</b> Name: Newport Industries Location: Merlin House, Belmont Terrace, London, W4 5UG Classification: Chemicals - Distributors & Wholesalers <b>Status: Inactive</b> Positional Accuracy: Automatically positioned to the address	A9SW (SE)	999	-	520717 178701
201	<b>Contemporary Trade Directory Entries</b> Name: Newport Industries Location: Flat 3, Merlin House, Belmont Terrace, London, W4 5UG Classification: Chemicals - Distributors & Wholesalers <b>Status: Inactive</b> Positional Accuracy: Automatically positioned to the address	A9SW (SE)	999	-	520717 178701
202	<b>Contemporary Trade Directory Entries</b> Name: K P Tippers Ltd Location: 163, The Vale, London, W3 7RD Classification: Road Haulage Services <b>Status: Inactive</b> Positional Accuracy: Automatically positioned to the address	A20SW (E)	1000	-	521140 180050
203	<b>Contemporary Trade Directory Entries</b> Name: Powered By Innovation Location: 31, Twyford Avenue, London, W3 9PY Classification: Electrical Goods Sales, Manufacturers & Wholesalers <b>Status: Inactive</b> Positional Accuracy: Automatically positioned to the address	A17NW (NW)	1000	-	519324 180471

Map ID	Details	Quadrant Reference (Compass Direction)	Estimated Distance From Site	Contact	NGR
204	<b>Fuel Station Entries</b> Name: Save Acton Town Location: 43-49, Gunnersbury Lane , Acton , London, Outer London, W3 8ED Brand: Save Premises Type: Not Applicable <b>Status: Obsolete</b> Positional Accuracy: Manually positioned to the address or location	A12NE (NW)	450	-	519646 179990
205	<b>Fuel Station Entries</b> Name: Acton Town Service Station Location: 83-85, Gunnersbury Lane , Acton , London, Outer London, W3 8HQ Brand: Total Premises Type: Not Applicable <b>Status: Obsolete</b> Positional Accuracy: Automatically positioned to the address	A12NE (W)	515	-	519525 179757
206	<b>Fuel Station Entries</b> Name: Acton Service Station Location: 48, Horn Lane , Acton , London, Outer London, W3 6NP Brand: Obsolete Premises Type: Not Applicable <b>Status: Obsolete</b> Positional Accuracy: Approximate location provided by supplier	A18NE (N)	585	-	520217 180420
207	<b>Fuel Station Entries</b> Name: Mfg Acton Park Location: 213-217, The Vale , Acton , London, Outer London, W3 7QS Brand: Shell Premises Type: Petrol Station <b>Status: Open</b> Positional Accuracy: Manually positioned to the address or location	A19SE (NE)	695	-	520833 180022
208	<b>Fuel Station Entries</b> Name: Mfg Chiswick Location: 70, South Parade Acton Lane, Bedford Park , London, Outer London, W4 5LG Brand: Bp Premises Type: Petrol Station <b>Status: Open</b> Positional Accuracy: Manually positioned to the address or location	A9SW (SE)	789	-	520657 178921
209	<b>Fuel Station Entries</b> Name: Acton Express Location: 355-363, Uxbridge Road , Ealing , London, Outer London, W3 9RH Brand: Esso Premises Type: Petrol Station <b>Status: Open</b> Positional Accuracy: Manually positioned to the address or location	A17SW (NW)	799	-	519381 180224
210	<b>Fuel Station Entries</b> Name: Roundabout Chiswick Location: 512-518, Chiswick High Road , Chiswick , London, Outer London, W4 5RG Brand: Obsolete Premises Type: Not Applicable <b>Status: Obsolete</b> Positional Accuracy: Automatically positioned to the address	A3NE (S)	952	-	520129 178555
211	<b>Points of Interest - Commercial Services</b> Name: Motor-go Location: Flat 66 Harlech Tower, Park Road East, London, W3 8TZ Category: Repair and Servicing Class Code: Vehicle Repair, Testing and Servicing Positional Accuracy: Positioned to address or location	A13NW (NW)	87	9	520018 179862
212	<b>Points of Interest - Commercial Services</b> Name: The Iron Works Location: Unit 9 Roslin Square, Roslin Road, London, W3 8DH Category: Construction Services Class Code: Metalworkers Including Blacksmiths Positional Accuracy: Positioned to address or location	A13SW (SW)	149	9	519975 179452
213	<b>Points of Interest - Commercial Services</b> Name: Euro Cap Ltd Location: Unit 4 Roslin Square, Roslin Road, London, W3 8DH Category: Transport, Storage and Delivery Class Code: Distribution and Haulage Positional Accuracy: Positioned to address or location	A13SW (SW)	226	9	519903 179422
213	<b>Points of Interest - Commercial Services</b> Name: Valet Parking Services Location: 3 Roslin Road, London, W3 8DH Category: Personal, Consumer and other Services Class Code: Vehicle Cleaning Services Positional Accuracy: Positioned to address or location	A13SW (SW)	237	9	519892 179420



Map ID	Details	Quadrant Reference (Compass Direction)	Estimated Distance From Site	Contact	NGR
213	<b>Points of Interest - Commercial Services</b> Name: Valet Parking Services Location: 3 Roslin Road, London, W3 8DH Category: Personal, Consumer and other Services Class Code: Vehicle Cleaning Services Positional Accuracy: Positioned to address or location	A13SW (SW)	237	9	519892 179420
214	<b>Points of Interest - Commercial Services</b> Name: Chiswick Car Craft Location: 337 Acton Lane, London, W3 8NU Category: Repair and Servicing Class Code: Vehicle Repair, Testing and Servicing Positional Accuracy: Positioned to address or location	A13NE (E)	245	9	520404 179787
214	<b>Points of Interest - Commercial Services</b> Name: Chiswick Car Craft Location: 337 Acton Lane, London, W3 8NU Category: Repair and Servicing Class Code: Vehicle Repair, Testing and Servicing Positional Accuracy: Positioned to address or location	A13NE (E)	245	9	520404 179787
215	<b>Points of Interest - Commercial Services</b> Name: Churchill Express Location: Unit 1 43, Colville Road, London, W3 8BL Category: Repair and Servicing Class Code: Vehicle Repair, Testing and Servicing Positional Accuracy: Positioned to address or location	A8NW (SW)	257	9	519929 179328
215	<b>Points of Interest - Commercial Services</b> Name: Enginuity Location: Enterprise House 5-6, Colville Road, London, W3 8BL Category: Repair and Servicing Class Code: Vehicle Repair, Testing and Servicing Positional Accuracy: Positioned to address or location	A8NW (S)	277	9	519968 179272
215	<b>Points of Interest - Commercial Services</b> Name: No 5 Garage Location: Unit 1 46, Colville Road, London, W3 8BL Category: Repair and Servicing Class Code: Vehicle Repair, Testing and Servicing Positional Accuracy: Positioned to address or location	A8NW (SW)	283	9	519899 179321
215	<b>Points of Interest - Commercial Services</b> Name: No 5 Garage Location: Unit 1 46, Colville Road, London, W3 8BL Category: Repair and Servicing Class Code: Vehicle Repair, Testing and Servicing Positional Accuracy: Positioned to address or location	A8NW (SW)	301	9	519900 179294
215	<b>Points of Interest - Commercial Services</b> Name: West 3 Auto Ltd Location: Unit 5, 11 Colville Road, London, W3 8BL Category: Repair and Servicing Class Code: Vehicle Repair, Testing and Servicing Positional Accuracy: Positioned to address or location	A8NW (SW)	334	9	519927 179230
215	<b>Points of Interest - Commercial Services</b> Name: Auto Top Service Ltd Location: Unit 5 11, Colville Road, London, W3 8BL Category: Repair and Servicing Class Code: Vehicle Repair, Testing and Servicing Positional Accuracy: Positioned to address or location	A8NW (SW)	339	9	519918 179229
215	<b>Points of Interest - Commercial Services</b> Name: Chiswick Auto Service Location: Unit 3 11, Colville Road, London, W3 8BL Category: Repair and Servicing Class Code: Vehicle Repair, Testing and Servicing Positional Accuracy: Positioned to address or location	A8NW (SW)	339	9	519918 179230
215	<b>Points of Interest - Commercial Services</b> Name: Acton Automatic Transmissions Ltd Location: Unit 6-8 11, Colville Road, London, W3 8BL Category: Repair and Servicing Class Code: Vehicle Repair, Testing and Servicing Positional Accuracy: Positioned to address or location	A8NW (SW)	339	9	519918 179230
215	<b>Points of Interest - Commercial Services</b> Name: Swan Autos Location: Unit 6-8 11, Colville Road, London, W3 8BL Category: Repair and Servicing Class Code: Vehicle Repair, Testing and Servicing Positional Accuracy: Positioned to address or location	A8NW (SW)	339	9	519918 179230

Map ID	Details	Quadrant Reference (Compass Direction)	Estimated Distance From Site	Contact	NGR
215	<b>Points of Interest - Commercial Services</b> Name: Acton Automatic Transmissions Ltd Location: Unit 6-8 11, Colville Road, London, W3 8BL Category: Repair and Servicing Class Code: Vehicle Repair, Testing and Servicing Positional Accuracy: Positioned to address or location	A8NW (SW)	339	9	519918 179230
215	<b>Points of Interest - Commercial Services</b> Name: Swan Mechanics Ltd Location: Unit 6-8 11, Colville Road, London, W3 8BL Category: Repair and Servicing Class Code: Vehicle Repair, Testing and Servicing Positional Accuracy: Positioned to address or location	A8NW (SW)	339	9	519918 179229
215	<b>Points of Interest - Commercial Services</b> Name: H M C Fleet Maintenance Centre Location: Unit 6-8 11, Colville Road, London, W3 8BL Category: Repair and Servicing Class Code: Vehicle Repair, Testing and Servicing Positional Accuracy: Positioned to address or location	A8NW (SW)	339	9	519918 179229
215	<b>Points of Interest - Commercial Services</b> Name: Bollo Lane Hand Car Wash Location: Unit 6-8 11, Colville Road, London, W3 8BL Category: Personal, Consumer and other Services Class Code: Vehicle Cleaning Services Positional Accuracy: Positioned to address or location	A8NW (SW)	339	9	519918 179230
215	<b>Points of Interest - Commercial Services</b> Name: Acton Technical Services Location: Unit 611 Colville Road, London, W3 8BL Category: Repair and Servicing Class Code: Vehicle Repair, Testing and Servicing Positional Accuracy: Positioned to address or location	A8NW (SW)	339	9	519918 179230
215	<b>Points of Interest - Commercial Services</b> Name: Acton Car Care Location: Unit 8 11, Colville Road, London, W3 8BL Category: Repair and Servicing Class Code: Vehicle Repair, Testing and Servicing Positional Accuracy: Positioned to address or location	A8NW (SW)	340	9	519922 179226
215	<b>Points of Interest - Commercial Services</b> Name: Car Clinic Location: Unit 3, 11, 11 Colville Rd, London, W3 8BL Category: Repair and Servicing Class Code: Vehicle Repair, Testing and Servicing Positional Accuracy: Positioned to address or location	A8NW (SW)	357	9	519917 179208
216	<b>Points of Interest - Commercial Services</b> Name: Beaumont Vehicle Services Location: 12-14 Beaumont Road, London, W4 5AP Category: Repair and Servicing Class Code: Vehicle Repair, Testing and Servicing Positional Accuracy: Positioned to address or location	A13SE (SE)	284	9	520406 179397
216	<b>Points of Interest - Commercial Services</b> Name: Beaumont Vehicle Services Location: 12-14 Beaumont Road, London, W4 5AP Category: Repair and Servicing Class Code: Vehicle Repair, Testing and Servicing Positional Accuracy: Positioned to address or location	A13SE (SE)	284	9	520406 179397
217	<b>Points of Interest - Commercial Services</b> Name: Acton Car Services Location: 1 Locarno Road, London, W3 6RG Category: Repair and Servicing Class Code: Vehicle Repair, Testing and Servicing Positional Accuracy: Positioned to address or location	A18SE (NE)	313	9	520325 180102
217	<b>Points of Interest - Commercial Services</b> Name: Rally Services Location: 1 Locarno Road, London, W3 6RG Category: Repair and Servicing Class Code: Vehicle Repair, Testing and Servicing Positional Accuracy: Positioned to address or location	A18SE (NE)	314	9	520325 180103
217	<b>Points of Interest - Commercial Services</b> Name: Rally Services Location: 1 Locarno Road, London, W3 6RG Category: Repair and Servicing Class Code: Vehicle Repair, Testing and Servicing Positional Accuracy: Positioned to address or location	A18SE (NE)	314	9	520325 180103

Map ID	Details	Quadrant Reference (Compass Direction)	Estimated Distance From Site	Contact	NGR
217	<b>Points of Interest - Commercial Services</b> Name: Hand M Rally Services Location: 1 Locarno Road, London, W3 6RG Category: Repair and Servicing Class Code: Vehicle Repair, Testing and Servicing Positional Accuracy: Positioned to address or location	A18SE (NE)	314	9	520325 180103
217	<b>Points of Interest - Commercial Services</b> Name: Acton Rally Services Location: 1 Locarno Road, London, W3 6RG Category: Repair and Servicing Class Code: Vehicle Repair, Testing and Servicing Positional Accuracy: Positioned to address or location	A18SE (NE)	314	9	520325 180103
217	<b>Points of Interest - Commercial Services</b> Name: K T Motors Location: 8 Locarno Road, London, W3 6RG Category: Repair and Servicing Class Code: Vehicle Repair, Testing and Servicing Positional Accuracy: Positioned to address or location	A18SE (NE)	324	9	520347 180101
218	<b>Points of Interest - Commercial Services</b> Name: Noble Automotive Co Location: 10 Greenock Road, London, W3 8DU Category: Repair and Servicing Class Code: Vehicle Repair, Testing and Servicing Positional Accuracy: Positioned to address or location	A8NW (S)	341	9	520058 179171
218	<b>Points of Interest - Commercial Services</b> Name: Noble Automotive Co Location: 10 Greenock Road, London, W3 8DU Category: Repair and Servicing Class Code: Vehicle Repair, Testing and Servicing Positional Accuracy: Positioned to address or location	A8NW (S)	341	9	520058 179171
218	<b>Points of Interest - Commercial Services</b> Name: Noble Automotive Location: 10 Greenock Road, London, W3 8DU Category: Repair and Servicing Class Code: Vehicle Repair, Testing and Servicing Positional Accuracy: Positioned to address or location	A8NW (S)	341	9	520058 179171
219	<b>Points of Interest - Commercial Services</b> Name: No. 5 Garage Location: 5-6, Enterprise House, Enginuity, 5-6, Colville Road, Acton, London, W3 8BL Category: Repair and Servicing Class Code: Vehicle Repair, Testing and Servicing Positional Accuracy: Positioned to address or location	A8NW (S)	358	9	519958 179184
219	<b>Points of Interest - Commercial Services</b> Name: Chiswick Auto Centre Location: 1 Stirling Road, London, W3 8DJ Category: Repair and Servicing Class Code: Vehicle Repair, Testing and Servicing Positional Accuracy: Positioned to address or location	A8NW (SW)	397	9	519884 179182
219	<b>Points of Interest - Commercial Services</b> Name: Prestige Auto House Location: 5 Colville Rd, London, W3 8BL Category: Repair and Servicing Class Code: Vehicle Repair, Testing and Servicing Positional Accuracy: Positioned to address or location	A8NW (SW)	410	9	519892 179161
219	<b>Points of Interest - Commercial Services</b> Name: Enginuity Location: 5 Colville Road, London, W3 8BL Category: Repair and Servicing Class Code: Vehicle Repair, Testing and Servicing Positional Accuracy: Positioned to address or location	A8NW (SW)	410	9	519893 179161
220	<b>Points of Interest - Commercial Services</b> Name: Kew Autos Location: 43 Graham Road, London, W4 5DR Category: Repair and Servicing Class Code: Vehicle Repair, Testing and Servicing Positional Accuracy: Positioned to address or location	A14SW (SE)	380	9	520561 179496
220	<b>Points of Interest - Commercial Services</b> Name: Kew Autos Location: 43a Graham Road, London, W4 5DR Category: Repair and Servicing Class Code: Vehicle Repair, Testing and Servicing Positional Accuracy: Positioned to address or location	A14SW (SE)	380	9	520561 179496

Map ID	Details	Quadrant Reference (Compass Direction)	Estimated Distance From Site	Contact	NGR
220	<b>Points of Interest - Commercial Services</b> Name: Robertson Air Conditioning Specialist Location: 30 Clovelly Road, London, W4 5DS Category: Repair and Servicing Class Code: Vehicle Repair, Testing and Servicing Positional Accuracy: Positioned to address or location	A14SW (E)	391	9	520577 179518
221	<b>Points of Interest - Commercial Services</b> Name: Tabak Marketing Ltd Location: Network House 29-39, Stirling Road, London, W3 8DJ Category: Transport, Storage and Delivery Class Code: Distribution and Haulage Positional Accuracy: Positioned to address or location	A8NW (SW)	434	9	519798 179209
221	<b>Points of Interest - Commercial Services</b> Name: Arabesque Distribution Ltd Location: Network House 29-39, Stirling Road, London, W3 8DJ Category: Transport, Storage and Delivery Class Code: Distribution and Haulage Positional Accuracy: Positioned to address or location	A8NW (SW)	434	9	519798 179209
222	<b>Points of Interest - Commercial Services</b> Name: Autohaus Location: 82 Churchfield Road, London, W3 6DH Category: Repair and Servicing Class Code: Vehicle Repair, Testing and Servicing Positional Accuracy: Positioned to address or location	A18SE (N)	457	9	520278 180278
223	<b>Points of Interest - Commercial Services</b> Name: M P R Motors Location: 275-281 The Vale, London, W3 7QA Category: Repair and Servicing Class Code: Vehicle Repair, Testing and Servicing Positional Accuracy: Positioned to address or location	A19SW (NE)	505	9	520635 180015
223	<b>Points of Interest - Commercial Services</b> Name: M B S Motors Location: 275-281 The Vale, London, W3 7QA Category: Repair and Servicing Class Code: Vehicle Repair, Testing and Servicing Positional Accuracy: Positioned to address or location	A19SW (NE)	506	9	520636 180015
224	<b>Points of Interest - Commercial Services</b> Name: No Pestring Location: 37 Carlton Road, London, W4 5DY Category: Contract Services Class Code: Pest and Vermin Control Positional Accuracy: Positioned to address or location	A14SW (E)	513	9	520697 179498
225	<b>Points of Interest - Commercial Services</b> Name: Nationwide Autocentre Location: 85 Gunnersbury Lane, London, W3 8HH Category: Repair and Servicing Class Code: Vehicle Repair, Testing and Servicing Positional Accuracy: Positioned to address or location	A12NE (W)	514	9	519526 179758
225	<b>Points of Interest - Commercial Services</b> Name: Halfords Autocentre Location: 85 Gunnersbury Lane, London, W3 8HQ Category: Repair and Servicing Class Code: Vehicle Repair, Testing and Servicing Positional Accuracy: Positioned to address or location	A12NE (W)	514	9	519526 179758
226	<b>Points of Interest - Commercial Services</b> Name: West3 Location: Murtex House, Bollo Lane, London, W3 8QU Category: Repair and Servicing Class Code: Vehicle Repair, Testing and Servicing Positional Accuracy: Positioned to address or location	A12SE (W)	530	9	519566 179496
226	<b>Points of Interest - Commercial Services</b> Name: Mr Clutch Autocentres Location: Murtex House, Bollo Lane, London, W3 8QU Category: Repair and Servicing Class Code: Vehicle Repair, Testing and Servicing Positional Accuracy: Positioned to address or location	A12SE (W)	530	9	519566 179496
226	<b>Points of Interest - Commercial Services</b> Name: Smallbills Garage Location: Cannon Works, Bollo Lane, London, W3 8QU Category: Repair and Servicing Class Code: Vehicle Repair, Testing and Servicing Positional Accuracy: Positioned to address or location	A12SE (W)	530	9	519566 179496

Map ID	Details	Quadrant Reference (Compass Direction)	Estimated Distance From Site	Contact	NGR
226	<b>Points of Interest - Commercial Services</b> Name: Mr Clutch Location: Murtex House, Bollo Lane, London, W3 8QU Category: Repair and Servicing Class Code: Vehicle Repair, Testing and Servicing Positional Accuracy: Positioned to address or location	A12SE (W)	530	9	519566 179496
226	<b>Points of Interest - Commercial Services</b> Name: West 3 Coachworks Ltd Location: Murtex House, Bollo Lane, London, W3 8QU Category: Repair and Servicing Class Code: Vehicle Repair, Testing and Servicing Positional Accuracy: Positioned to address or location	A12SE (W)	530	9	519566 179496
226	<b>Points of Interest - Commercial Services</b> Name: West3 Location: Murtex House, Bollo Lane, London, W3 8QU Category: Repair and Servicing Class Code: Vehicle Repair, Testing and Servicing Positional Accuracy: Positioned to address or location	A12SE (W)	530	9	519566 179496
226	<b>Points of Interest - Commercial Services</b> Name: Smallbills Garage Location: Cannon Works, Bollo Lane, London, W3 8QU Category: Repair and Servicing Class Code: Vehicle Repair, Testing and Servicing Positional Accuracy: Positioned to address or location	A12SE (W)	530	9	519566 179496
226	<b>Points of Interest - Commercial Services</b> Name: West 3 Ltd Location: Murtex House, Bollo Lane, London, W3 8QU Category: Repair and Servicing Class Code: Vehicle Repair, Testing and Servicing Positional Accuracy: Positioned to address or location	A12SE (W)	530	9	519566 179496
226	<b>Points of Interest - Commercial Services</b> Name: West 3 Ltd Location: Murtex House, Bollo Lane, London, W3 8QU Category: Repair and Servicing Class Code: Vehicle Repair, Testing and Servicing Positional Accuracy: Positioned to address or location	A12SE (W)	530	9	519566 179496
226	<b>Points of Interest - Commercial Services</b> Name: Mr Clutch Location: Murtex House, Bollo Lane, London, W3 8QU Category: Repair and Servicing Class Code: Vehicle Repair, Testing and Servicing Positional Accuracy: Positioned to address or location	A12SE (W)	530	9	519566 179496
227	<b>Points of Interest - Commercial Services</b> Name: RAC Auto Windscreens Location: 161A Acton Lane, London, W4 5HN Category: Repair and Servicing Class Code: Vehicle Repair, Testing and Servicing Positional Accuracy: Positioned to address or location	A9NW (SE)	551	9	520580 179189
227	<b>Points of Interest - Commercial Services</b> Name: Ward Thomas Removals Location: 141 Acton Lane, London, W4 5HW Category: Transport, Storage and Delivery Class Code: Distribution and Haulage Positional Accuracy: Positioned to address or location	A9NW (SE)	598	9	520589 179123
228	<b>Points of Interest - Commercial Services</b> Name: Bridge Autos Location: Flat 2 270, High Street, London, W3 9BH Category: Repair and Servicing Class Code: Vehicle Repair, Testing and Servicing Positional Accuracy: Positioned to address or location	A17SE (NW)	556	9	519748 180249
229	<b>Points of Interest - Commercial Services</b> Name: Autocar Centre Location: Bollo Lane, London, W3 8QU Category: Repair and Servicing Class Code: Vehicle Repair, Testing and Servicing Positional Accuracy: Positioned to address or location	A12SE (W)	565	9	519495 179622
230	<b>Points of Interest - Commercial Services</b> Name: G & P Autocare Location: 41 Birkbeck Road, London, W3 6BQ Category: Repair and Servicing Class Code: Vehicle Repair, Testing and Servicing Positional Accuracy: Positioned to address or location	A19SW (NE)	593	9	520565 180271

Map ID	Details	Quadrant Reference (Compass Direction)	Estimated Distance From Site	Contact	NGR
230	<b>Points of Interest - Commercial Services</b> Name: G N P Autocare Location: 41 Birkbeck Road, London, W3 6BQ Category: Repair and Servicing Class Code: Vehicle Repair, Testing and Servicing Positional Accuracy: Positioned to address or location	A19SW (NE)	594	9	520566 180271
230	<b>Points of Interest - Commercial Services</b> Name: Burlington Location: 52 Birkbeck Road, London, W3 6BQ Category: Repair and Servicing Class Code: Vehicle Repair, Testing and Servicing Positional Accuracy: Positioned to address or location	A19SW (NE)	621	9	520620 180255
230	<b>Points of Interest - Commercial Services</b> Name: Burlington Motors Location: 52 Birkbeck Road, London, W3 6BQ Category: Repair and Servicing Class Code: Vehicle Repair, Testing and Servicing Positional Accuracy: Positioned to address or location	A19SW (NE)	622	9	520621 180255
231	<b>Points of Interest - Commercial Services</b> Name: Rosebank Motors Location: 91 Shakespeare Road, London, W3 6SB Category: Repair and Servicing Class Code: Vehicle Repair, Testing and Servicing Positional Accuracy: Positioned to address or location	A18NE (N)	603	9	520341 180411
231	<b>Points of Interest - Commercial Services</b> Name: Rosebank Motors Location: 91 Shakespeare Road, London, W3 6SB Category: Repair and Servicing Class Code: Vehicle Repair, Testing and Servicing Positional Accuracy: Positioned to address or location	A18NE (N)	603	9	520341 180411
232	<b>Points of Interest - Commercial Services</b> Name: Top Gear Car Glass Location: Flat 1 Moreton Tower, Lexden Road, London, W3 9NG Category: Repair and Servicing Class Code: Vehicle Repair, Testing and Servicing Positional Accuracy: Positioned to address or location	A18NW (N)	621	9	519904 180409
232	<b>Points of Interest - Commercial Services</b> Name: Boyce Brown & Wilson Ltd Location: 5 Acton Central Industrial Estate, Rosemont Road, London, W3 9HT Category: Construction Services Class Code: Metalworkers Including Blacksmiths Positional Accuracy: Positioned to address or location	A18NW (N)	641	9	519962 180453
232	<b>Points of Interest - Commercial Services</b> Name: Boyce Brown & Wilson Ltd Location: 5 Acton Central Industrial Estate, Rosemont Road, London, W3 9HT Category: Construction Services Class Code: Metalworkers Including Blacksmiths Positional Accuracy: Positioned to address or location	A18NW (N)	641	9	519962 180453
233	<b>Points of Interest - Commercial Services</b> Name: Park Vale Autos Location: 259 The Vale, London, W3 7QS Category: Repair and Servicing Class Code: Vehicle Repair, Testing and Servicing Positional Accuracy: Positioned to address or location	A19SW (NE)	622	9	520754 180029
234	<b>Points of Interest - Commercial Services</b> Name: St Marks Garage Location: 48 Horn Lane, London, W3 6NP Category: Repair and Servicing Class Code: Vehicle Repair, Testing and Servicing Positional Accuracy: Positioned to address or location	A18NW (N)	628	9	520066 180461
234	<b>Points of Interest - Commercial Services</b> Name: Mermaid Hand Car Wash Location: 48 Horn Lane, London, W3 6NP Category: Personal, Consumer and other Services Class Code: Vehicle Cleaning Services Positional Accuracy: Positioned to address or location	A18NW (N)	628	9	520066 180461
234	<b>Points of Interest - Commercial Services</b> Name: Mermaid Hand Car Wash Location: 48 Horn Lane, London, W3 6NP Category: Personal, Consumer and other Services Class Code: Vehicle Cleaning Services Positional Accuracy: Positioned to address or location	A18NW (N)	628	9	520066 180461

Map ID	Details	Quadrant Reference (Compass Direction)	Estimated Distance From Site	Contact	NGR
234	<b>Points of Interest - Commercial Services</b> Name: Shell Car Wash Location: Royale Leisure Park, London, W3 0BX Category: Personal, Consumer and other Services Class Code: Vehicle Cleaning Services Positional Accuracy: Positioned to address or location	A18NW (N)	630	9	520064 180463
234	<b>Points of Interest - Commercial Services</b> Name: St Marks Garage Location: Unit 40 48, Horn Lane, London, W3 6NP Category: Repair and Servicing Class Code: Vehicle Repair, Testing and Servicing Positional Accuracy: Positioned to address or location	A18NW (N)	648	9	520103 180485
235	<b>Points of Interest - Commercial Services</b> Name: Kwik-Fit (GB) Limited Location: 231 The Vale, London, W3 7QS Category: Repair and Servicing Class Code: Vehicle Repair, Testing and Servicing Positional Accuracy: Positioned to address or location	A14NE (NE)	651	9	520791 180006
235	<b>Points of Interest - Commercial Services</b> Name: Kwik-Fit (GB) Limited Location: 231 The Vale, London, W3 7QS Category: Repair and Servicing Class Code: Vehicle Repair, Testing and Servicing Positional Accuracy: Positioned to address or location	A14NE (NE)	652	9	520792 180007
235	<b>Points of Interest - Commercial Services</b> Name: Breeze Ice International Location: 28-29 Eastman Road, London, W3 7YG Category: Transport, Storage and Delivery Class Code: Distribution and Haulage Positional Accuracy: Positioned to address or location	A14NE (E)	690	9	520845 179940
235	<b>Points of Interest - Commercial Services</b> Name: Breeze Ice International Location: 28-29 Eastman Road, London, W3 7YG Category: Transport, Storage and Delivery Class Code: Distribution and Haulage Positional Accuracy: Positioned to address or location	A14NE (E)	690	9	520845 179940
236	<b>Points of Interest - Commercial Services</b> Name: Art Data Ltd Location: 12 Bell Industrial Estate, Cunnington Street, London, W4 5HB Category: Transport, Storage and Delivery Class Code: Distribution and Haulage Positional Accuracy: Positioned to address or location	A8SE (S)	664	9	520433 178919
236	<b>Points of Interest - Commercial Services</b> Name: Art Data Location: 12 Bell Industrial Estate, Cunnington Street, London, W4 5HB Category: Transport, Storage and Delivery Class Code: Distribution and Haulage Positional Accuracy: Positioned to address or location	A8SE (S)	664	9	520433 178919
236	<b>Points of Interest - Commercial Services</b> Name: Thermo Lignum UK Ltd Location: 14 Bell Industrial Estate, Cunnington Street, London, W4 5HB Category: Contract Services Class Code: Pest and Vermin Control Positional Accuracy: Positioned to address or location	A8SE (S)	665	9	520419 178911
237	<b>Points of Interest - Commercial Services</b> Name: Acton Park Service Station Location: 213-217 The Vale, Acton, London, W3 7QS Category: Personal, Consumer and other Services Class Code: Vehicle Cleaning Services Positional Accuracy: Positioned to address or location	A19SE (NE)	695	9	520833 180022
237	<b>Points of Interest - Commercial Services</b> Name: Car Wash Location: 213-217 The Vale, Acton, London, Greater London, W3 7QS Category: Personal, Consumer and other Services Class Code: Vehicle Cleaning Services Positional Accuracy: Positioned to address or location	A19SE (NE)	695	9	520833 180022
237	<b>Points of Interest - Commercial Services</b> Name: Shell Car Wash Location: 213-217 The Vale, Acton, W3 7QS Category: Personal, Consumer and other Services Class Code: Vehicle Cleaning Services Positional Accuracy: Positioned to address or location	A19SE (NE)	709	9	520847 180022

Map ID	Details	Quadrant Reference (Compass Direction)	Estimated Distance From Site	Contact	NGR
237	<b>Points of Interest - Commercial Services</b> Name: Golden Wings Cargo & Shipping Services Location: 207-211 The Vale, London, W3 7QS Category: Transport, Storage and Delivery Class Code: Distribution and Haulage Positional Accuracy: Positioned to address or location	A19SE (NE)	749	9	520890 180019
237	<b>Points of Interest - Commercial Services</b> Name: Amiri Cargo Location: 207-211 The Vale, London, W3 7QS Category: Transport, Storage and Delivery Class Code: Distribution and Haulage Positional Accuracy: Positioned to address or location	A19SE (NE)	749	9	520890 180019
237	<b>Points of Interest - Commercial Services</b> Name: G W Cargo Ltd Location: 207-211 The Vale, London, W3 7QS Category: Transport, Storage and Delivery Class Code: Distribution and Haulage Positional Accuracy: Positioned to address or location	A19SE (NE)	749	9	520889 180019
237	<b>Points of Interest - Commercial Services</b> Name: Amiri Cargo Location: 207-211 The Vale, London, W3 7QS Category: Transport, Storage and Delivery Class Code: Distribution and Haulage Positional Accuracy: Positioned to address or location	A19SE (NE)	749	9	520889 180019
237	<b>Points of Interest - Commercial Services</b> Name: Universal Press International Location: 203-205 The Vale, London, W3 7QS Category: Transport, Storage and Delivery Class Code: Distribution and Haulage Positional Accuracy: Positioned to address or location	A19SE (NE)	783	9	520925 180017
237	<b>Points of Interest - Commercial Services</b> Name: Wedding Cars London Location: 203-205 The Vale, London, W3 7QS Category: Transport, Storage and Delivery Class Code: Distribution and Haulage Positional Accuracy: Positioned to address or location	A19SE (NE)	783	9	520925 180017
238	<b>Points of Interest - Commercial Services</b> Name: Acton Service Centre Location: 17-18 The Broadway, Gunnersbury Lane, London, W3 8HR Category: Repair and Servicing Class Code: Vehicle Repair, Testing and Servicing Positional Accuracy: Positioned to address or location	A12SW (W)	754	9	519328 179516
239	<b>Points of Interest - Commercial Services</b> Name: K & A Smith Location: The Cottage, Woodhurst Road, London, W3 6SL Category: Repair and Servicing Class Code: Vehicle Repair, Testing and Servicing Positional Accuracy: Positioned to address or location	A18NE (N)	762	9	520228 180597
239	<b>Points of Interest - Commercial Services</b> Name: K & A Smith Location: The Cottage, Woodhurst Road, London, W3 6SL Category: Repair and Servicing Class Code: Vehicle Repair, Testing and Servicing Positional Accuracy: Positioned to address or location	A18NE (N)	762	9	520228 180597
240	<b>Points of Interest - Commercial Services</b> Name: Murco Service Stations Location: 70 South Parade, London, W4 5LG Category: Repair and Servicing Class Code: Vehicle Repair, Testing and Servicing Positional Accuracy: Positioned to address or location	A9SW (SE)	781	9	520654 178930
240	<b>Points of Interest - Commercial Services</b> Name: Chiswick Service Station Location: 70 South Parade, London, W4 5LG Category: Personal, Consumer and other Services Class Code: Vehicle Cleaning Services Positional Accuracy: Positioned to address or location	A9SW (SE)	792	9	520657 178917
240	<b>Points of Interest - Commercial Services</b> Name: B P Car Wash Location: South Parade, London, W4 5LG Category: Personal, Consumer and other Services Class Code: Vehicle Cleaning Services Positional Accuracy: Positioned to address or location	A9SW (SE)	792	9	520657 178917



Map ID	Details	Quadrant Reference (Compass Direction)	Estimated Distance From Site	Contact	NGR
240	<b>Points of Interest - Commercial Services</b> Name: Car Wash Location: 70 South Parade, London, W4 5LG Category: Personal, Consumer and other Services Class Code: Vehicle Cleaning Services Positional Accuracy: Positioned to address or location	A9SW (SE)	792	9	520657 178917
241	<b>Points of Interest - Commercial Services</b> Name: G V N Coachworks Location: 2 Bollo Lane, London, W4 5LE Category: Repair and Servicing Class Code: Vehicle Repair, Testing and Servicing Positional Accuracy: Positioned to address or location	A8SE (S)	833	9	520256 178687
242	<b>Points of Interest - Commercial Services</b> Name: Daval Transport Ltd Location: 214 Gunnersbury Avenue, London, W3 8LB Category: Transport, Storage and Delivery Class Code: Distribution and Haulage Positional Accuracy: Positioned to address or location	A7NW (SW)	869	9	519331 179128
243	<b>Points of Interest - Commercial Services</b> Name: Moylan Motors Location: 71 Thorney Hedge Road, London, W4 5SB Category: Repair and Servicing Class Code: Vehicle Repair, Testing and Servicing Positional Accuracy: Positioned to address or location	A7SE (SW)	926	9	519613 178728
243	<b>Points of Interest - Commercial Services</b> Name: Moylan Motors Location: 71 Thorney Hedge Road, London, W4 5SB Category: Repair and Servicing Class Code: Vehicle Repair, Testing and Servicing Positional Accuracy: Positioned to address or location	A7SE (SW)	926	9	519613 178728
244	<b>Points of Interest - Commercial Services</b> Name: London Boys Scrap Yards West Location: 500 Chiswick High Road, London, W4 5RG Category: Recycling Services Class Code: Scrap Metal Merchants Positional Accuracy: Positioned to address or location	A3NE (S)	938	9	520180 178571
245	<b>Points of Interest - Commercial Services</b> Name: Technicolour Distribution Services Centre Ltd Location: Unit 12 Chiswick Park 566, Chiswick High Road, London, W4 5AN Category: Transport, Storage and Delivery Class Code: Distribution and Haulage Positional Accuracy: Positioned to address or location	A3NW (S)	970	9	519935 178553
246	<b>Points of Interest - Commercial Services</b> Name: Duale's Location: 32 Warple Way, London, W3 0RX Category: Transport, Storage and Delivery Class Code: Distribution and Haulage Positional Accuracy: Positioned to address or location	A15NW (E)	981	9	521146 179805
247	<b>Points of Interest - Commercial Services</b> Name: K P Tippers Ltd Location: 163 The Vale, London, W3 7RD Category: Transport, Storage and Delivery Class Code: Distribution and Haulage Positional Accuracy: Positioned to address or location	A20SW (E)	1000	9	521140 180050
248	<b>Points of Interest - Commercial Services</b> Name: Glen Carriers Location: 14 Allied Way, Warple Way, London, W3 0RQ Category: Transport, Storage and Delivery Class Code: Distribution and Haulage Positional Accuracy: Positioned to address or location	A15NW (E)	1000	9	521159 179927
249	<b>Points of Interest - Education and Health</b> Name: Acton Hospital Location: 46 Gunnersbury Lane, London, W3 8EG Category: Health Practitioners and Establishments Class Code: Hospitals Positional Accuracy: Positioned to address or location	A12NE (NW)	528	9	519554 179980
250	<b>Points of Interest - Manufacturing and Production</b> Name: Works Location: Not Supplied Category: Industrial Features Class Code: Unspecified Works Or Factories Positional Accuracy: Positioned to an adjacent address or location	A13SE (SE)	87	9	520277 179595

Map ID	Details	Quadrant Reference (Compass Direction)	Estimated Distance From Site	Contact	NGR
250	<b>Points of Interest - Manufacturing and Production</b> Name: Works Location: W3 Category: Industrial Features Class Code: Unspecified Works Or Factories Positional Accuracy: Positioned to an adjacent address or location	A13SE (SE)	87	9	520277 179595
251	<b>Points of Interest - Manufacturing and Production</b> Name: Works Location: Not Supplied Category: Industrial Features Class Code: Unspecified Works Or Factories Positional Accuracy: Positioned to an adjacent address or location	A13SE (SE)	159	9	520308 179474
251	<b>Points of Interest - Manufacturing and Production</b> Name: Works Location: W3 Category: Industrial Features Class Code: Unspecified Works Or Factories Positional Accuracy: Positioned to an adjacent address or location	A13SE (SE)	159	9	520308 179474
251	<b>Points of Interest - Manufacturing and Production</b> Name: Works Location: Not Supplied Category: Industrial Features Class Code: Unspecified Works Or Factories Positional Accuracy: Positioned to an adjacent address or location	A13SE (SE)	167	9	520349 179529
252	<b>Points of Interest - Manufacturing and Production</b> Name: Works Location: W3 Category: Industrial Features Class Code: Unspecified Works Or Factories Positional Accuracy: Positioned to an adjacent address or location	A13SW (SW)	163	9	520002 179387
252	<b>Points of Interest - Manufacturing and Production</b> Name: Works Location: Not Supplied Category: Industrial Features Class Code: Unspecified Works Or Factories Positional Accuracy: Positioned to an adjacent address or location	A13SW (SW)	170	9	519989 179391
253	<b>Points of Interest - Manufacturing and Production</b> Name: Works Location: Not Supplied Category: Industrial Features Class Code: Unspecified Works Or Factories Positional Accuracy: Positioned to an adjacent address or location	A13SW (SW)	229	9	519933 179366
253	<b>Points of Interest - Manufacturing and Production</b> Name: Works Location: W3 Category: Industrial Features Class Code: Unspecified Works Or Factories Positional Accuracy: Positioned to an adjacent address or location	A13SW (SW)	231	9	519930 179366
253	<b>Points of Interest - Manufacturing and Production</b> Name: Works Location: Not Supplied Category: Industrial Features Class Code: Unspecified Works Or Factories Positional Accuracy: Positioned to an adjacent address or location	A13SW (SW)	237	9	519941 179344
253	<b>Points of Interest - Manufacturing and Production</b> Name: Works Location: W3 Category: Industrial Features Class Code: Unspecified Works Or Factories Positional Accuracy: Positioned to an adjacent address or location	A13SW (SW)	240	9	519937 179344
253	<b>Points of Interest - Manufacturing and Production</b> Name: Works Location: Not Supplied Category: Industrial Features Class Code: Unspecified Works Or Factories Positional Accuracy: Positioned to an adjacent address or location	A8NW (SW)	244	9	519947 179328
253	<b>Points of Interest - Manufacturing and Production</b> Name: Works Location: W3 Category: Industrial Features Class Code: Unspecified Works Or Factories Positional Accuracy: Positioned to an adjacent address or location	A8NW (SW)	247	9	519943 179328

Map ID	Details	Quadrant Reference (Compass Direction)	Estimated Distance From Site	Contact	NGR
253	<b>Points of Interest - Manufacturing and Production</b> Name: Works Location: Not Supplied Category: Industrial Features Class Code: Unspecified Works Or Factories Positional Accuracy: Positioned to an adjacent address or location	A13SW (SW)	252	9	519925 179339
253	<b>Points of Interest - Manufacturing and Production</b> Name: Works Location: Not Supplied Category: Industrial Features Class Code: Unspecified Works Or Factories Positional Accuracy: Positioned to an adjacent address or location	A8NW (SW)	253	9	519955 179309
253	<b>Points of Interest - Manufacturing and Production</b> Name: Works Location: W3 Category: Industrial Features Class Code: Unspecified Works Or Factories Positional Accuracy: Positioned to an adjacent address or location	A13SW (SW)	256	9	519921 179338
253	<b>Points of Interest - Manufacturing and Production</b> Name: Works Location: W3 Category: Industrial Features Class Code: Unspecified Works Or Factories Positional Accuracy: Positioned to an adjacent address or location	A8NW (SW)	257	9	519951 179308
253	<b>Points of Interest - Manufacturing and Production</b> Name: Stoneworks (UK) Ltd Location: 42 Colville Road, London, W3 8BL Category: Extractive Industries Class Code: Stone Quarrying and Preparation Positional Accuracy: Positioned to address or location	A8NW (SW)	258	9	519948 179309
253	<b>Points of Interest - Manufacturing and Production</b> Name: Rowley Industrial Park Location: W3 Category: Industrial Features Class Code: Business Parks and Industrial Estates Positional Accuracy: Positioned to an adjacent address or location	A13SW (SW)	258	9	519901 179360
253	<b>Points of Interest - Manufacturing and Production</b> Name: Stoneworks UK Ltd Location: 42 Colville Road, London, W3 8BL Category: Extractive Industries Class Code: Stone Quarrying and Preparation Positional Accuracy: Positioned to address or location	A8NW (SW)	258	9	519948 179309
253	<b>Points of Interest - Manufacturing and Production</b> Name: Factory Location: Not Supplied Category: Industrial Features Class Code: Unspecified Works Or Factories Positional Accuracy: Positioned to an adjacent address or location	A8NW (SW)	259	9	519930 179324
253	<b>Points of Interest - Manufacturing and Production</b> Name: Factory Location: W3 Category: Industrial Features Class Code: Unspecified Works Or Factories Positional Accuracy: Positioned to address or location	A8NW (SW)	259	9	519929 179324
253	<b>Points of Interest - Manufacturing and Production</b> Name: Works Location: Not Supplied Category: Industrial Features Class Code: Unspecified Works Or Factories Positional Accuracy: Positioned to an adjacent address or location	A8NW (SW)	281	9	519899 179325
253	<b>Points of Interest - Manufacturing and Production</b> Name: Works Location: Not Supplied Category: Industrial Features Class Code: Unspecified Works Or Factories Positional Accuracy: Positioned to an adjacent address or location	A8NW (SW)	283	9	519891 179332
253	<b>Points of Interest - Manufacturing and Production</b> Name: Works Location: Not Supplied Category: Industrial Features Class Code: Unspecified Works Or Factories Positional Accuracy: Positioned to an adjacent address or location	A8NW (S)	286	9	519971 179259

Map ID	Details	Quadrant Reference (Compass Direction)	Estimated Distance From Site	Contact	NGR
253	<b>Points of Interest - Manufacturing and Production</b> Name: Works Location: Not Supplied Category: Industrial Features Class Code: Unspecified Works Or Factories Positional Accuracy: Positioned to an adjacent address or location	A8NW (SW)	286	9	519900 179316
253	<b>Points of Interest - Manufacturing and Production</b> Name: Works Location: W3 Category: Industrial Features Class Code: Unspecified Works Or Factories Positional Accuracy: Positioned to an adjacent address or location	A8NW (S)	287	9	519968 179259
253	<b>Points of Interest - Manufacturing and Production</b> Name: Works Location: W3 Category: Industrial Features Class Code: Unspecified Works Or Factories Positional Accuracy: Positioned to an adjacent address or location	A8NW (SW)	289	9	519897 179315
253	<b>Points of Interest - Manufacturing and Production</b> Name: Works Location: Not Supplied Category: Industrial Features Class Code: Unspecified Works Or Factories Positional Accuracy: Positioned to an adjacent address or location	A8NW (SW)	300	9	519899 179297
253	<b>Points of Interest - Manufacturing and Production</b> Name: Works Location: Not Supplied Category: Industrial Features Class Code: Unspecified Works Or Factories Positional Accuracy: Positioned to an adjacent address or location	A8NW (SW)	302	9	519943 179257
253	<b>Points of Interest - Manufacturing and Production</b> Name: Works Location: W3 Category: Industrial Features Class Code: Unspecified Works Or Factories Positional Accuracy: Positioned to an adjacent address or location	A8NW (SW)	305	9	519939 179256
253	<b>Points of Interest - Manufacturing and Production</b> Name: Factory Location: W3 Category: Industrial Features Class Code: Unspecified Works Or Factories Positional Accuracy: Positioned to address or location	A8NW (S)	311	9	519961 179236
253	<b>Points of Interest - Manufacturing and Production</b> Name: Factory Location: Not Supplied Category: Industrial Features Class Code: Unspecified Works Or Factories Positional Accuracy: Positioned to an adjacent address or location	A8NW (S)	312	9	519959 179236
253	<b>Points of Interest - Manufacturing and Production</b> Name: Works Location: Not Supplied Category: Industrial Features Class Code: Unspecified Works Or Factories Positional Accuracy: Positioned to an adjacent address or location	A8NW (S)	326	9	519941 179230
254	<b>Points of Interest - Manufacturing and Production</b> Name: Works Location: Not Supplied Category: Industrial Features Class Code: Unspecified Works Or Factories Positional Accuracy: Positioned to an adjacent address or location	A13NE (E)	246	9	520405 179790
254	<b>Points of Interest - Manufacturing and Production</b> Name: Works Location: W3 Category: Industrial Features Class Code: Unspecified Works Or Factories Positional Accuracy: Positioned to an adjacent address or location	A13NE (E)	246	9	520405 179791
255	<b>Points of Interest - Manufacturing and Production</b> Name: Works Location: Not Supplied Category: Industrial Features Class Code: Unspecified Works Or Factories Positional Accuracy: Positioned to an adjacent address or location	A13SE (SE)	271	9	520432 179458

Map ID	Details	Quadrant Reference (Compass Direction)	Estimated Distance From Site	Contact	NGR
255	<b>Points of Interest - Manufacturing and Production</b> Name: Works Location: Not Supplied Category: Industrial Features Class Code: Unspecified Works Or Factories Positional Accuracy: Positioned to an adjacent address or location	A13SE (SE)	318	9	520433 179376
256	<b>Points of Interest - Manufacturing and Production</b> Name: Works Location: Not Supplied Category: Industrial Features Class Code: Unspecified Works Or Factories Positional Accuracy: Positioned to an adjacent address or location	A13SW (SW)	295	9	519840 179395
256	<b>Points of Interest - Manufacturing and Production</b> Name: Works Location: Not Supplied Category: Industrial Features Class Code: Unspecified Works Or Factories Positional Accuracy: Positioned to an adjacent address or location	A13SW (SW)	296	9	519865 179346
256	<b>Points of Interest - Manufacturing and Production</b> Name: Works Location: W3 Category: Industrial Features Class Code: Unspecified Works Or Factories Positional Accuracy: Positioned to an adjacent address or location	A13SW (SW)	299	9	519836 179395
256	<b>Points of Interest - Manufacturing and Production</b> Name: Works Location: W3 Category: Industrial Features Class Code: Unspecified Works Or Factories Positional Accuracy: Positioned to an adjacent address or location	A13SW (SW)	300	9	519861 179345
256	<b>Points of Interest - Manufacturing and Production</b> Name: Works Location: Not Supplied Category: Industrial Features Class Code: Unspecified Works Or Factories Positional Accuracy: Positioned to an adjacent address or location	A13SW (SW)	326	9	519836 179336
256	<b>Points of Interest - Manufacturing and Production</b> Name: Works Location: W3 Category: Industrial Features Class Code: Unspecified Works Or Factories Positional Accuracy: Positioned to an adjacent address or location	A8NW (SW)	329	9	519832 179335
256	<b>Points of Interest - Manufacturing and Production</b> Name: Works Location: Not Supplied Category: Industrial Features Class Code: Unspecified Works Or Factories Positional Accuracy: Positioned to an adjacent address or location	A13SW (SW)	349	9	519787 179383
256	<b>Points of Interest - Manufacturing and Production</b> Name: Works Location: W3 Category: Industrial Features Class Code: Unspecified Works Or Factories Positional Accuracy: Positioned to an adjacent address or location	A13SW (SW)	353	9	519783 179383
257	<b>Points of Interest - Manufacturing and Production</b> Name: Works Location: Not Supplied Category: Industrial Features Class Code: Unspecified Works Or Factories Positional Accuracy: Positioned to an adjacent address or location	A18SW (N)	318	9	519966 180098
258	<b>Points of Interest - Manufacturing and Production</b> Name: Works Location: Not Supplied Category: Industrial Features Class Code: Unspecified Works Or Factories Positional Accuracy: Positioned to an adjacent address or location	A12NE (NW)	327	9	519748 179920
259	<b>Points of Interest - Manufacturing and Production</b> Name: Works Location: Not Supplied Category: Industrial Features Class Code: Unspecified Works Or Factories Positional Accuracy: Positioned to an adjacent address or location	A18SE (NE)	334	9	520438 180024

Map ID	Details	Quadrant Reference (Compass Direction)	Estimated Distance From Site	Contact	NGR
259	<b>Points of Interest - Manufacturing and Production</b> Name: Works Location: W3 Category: Industrial Features Class Code: Unspecified Works Or Factories Positional Accuracy: Positioned to an adjacent address or location	A18SE (NE)	334	9	520438 180025
260	<b>Points of Interest - Manufacturing and Production</b> Name: Esmond Reid Associates Location: The Courtyard 4, Evelyn Road, London, W4 5JL Category: Industrial Features Class Code: Business Parks and Industrial Estates Positional Accuracy: Positioned to address or location	A14SW (SE)	337	9	520516 179493
261	<b>Points of Interest - Manufacturing and Production</b> Name: Factory Location: W3 Category: Industrial Features Class Code: Unspecified Works Or Factories Positional Accuracy: Positioned to address or location	A8NW (S)	338	9	520058 179173
261	<b>Points of Interest - Manufacturing and Production</b> Name: Factory Location: Not Supplied Category: Industrial Features Class Code: Unspecified Works Or Factories Positional Accuracy: Positioned to an adjacent address or location	A8NW (S)	342	9	520053 179170
261	<b>Points of Interest - Manufacturing and Production</b> Name: Works Location: Not Supplied Category: Industrial Features Class Code: Unspecified Works Or Factories Positional Accuracy: Positioned to an adjacent address or location	A8NW (S)	344	9	519974 179192
261	<b>Points of Interest - Manufacturing and Production</b> Name: Works Location: W3 Category: Industrial Features Class Code: Unspecified Works Or Factories Positional Accuracy: Positioned to an adjacent address or location	A8NW (S)	345	9	519971 179192
261	<b>Points of Interest - Manufacturing and Production</b> Name: Factory Location: W3 Category: Industrial Features Class Code: Unspecified Works Or Factories Positional Accuracy: Positioned to address or location	A8NW (S)	351	9	519994 179177
261	<b>Points of Interest - Manufacturing and Production</b> Name: Factory Location: Not Supplied Category: Industrial Features Class Code: Unspecified Works Or Factories Positional Accuracy: Positioned to an adjacent address or location	A8NW (S)	352	9	519989 179177
261	<b>Points of Interest - Manufacturing and Production</b> Name: Factory Location: W3 Category: Industrial Features Class Code: Unspecified Works Or Factories Positional Accuracy: Positioned to address or location	A8NW (S)	369	9	519981 179162
261	<b>Points of Interest - Manufacturing and Production</b> Name: Factory Location: Not Supplied Category: Industrial Features Class Code: Unspecified Works Or Factories Positional Accuracy: Positioned to an adjacent address or location	A8NW (S)	370	9	519980 179162
261	<b>Points of Interest - Manufacturing and Production</b> Name: Works Location: Not Supplied Category: Industrial Features Class Code: Unspecified Works Or Factories Positional Accuracy: Positioned to an adjacent address or location	A8NW (S)	387	9	520013 179133
261	<b>Points of Interest - Manufacturing and Production</b> Name: Works Location: W3 Category: Industrial Features Class Code: Unspecified Works Or Factories Positional Accuracy: Positioned to an adjacent address or location	A8NW (S)	387	9	520013 179133

Map ID	Details	Quadrant Reference (Compass Direction)	Estimated Distance From Site	Contact	NGR
262	<b>Points of Interest - Manufacturing and Production</b> Name: Works Location: Not Supplied Category: Industrial Features Class Code: Unspecified Works Or Factories Positional Accuracy: Positioned to an adjacent address or location	A8NW (SW)	343	9	519919 179224
262	<b>Points of Interest - Manufacturing and Production</b> Name: Works Location: W3 Category: Industrial Features Class Code: Unspecified Works Or Factories Positional Accuracy: Positioned to address or location	A8NW (SW)	344	9	519918 179224
262	<b>Points of Interest - Manufacturing and Production</b> Name: Works Location: Not Supplied Category: Industrial Features Class Code: Unspecified Works Or Factories Positional Accuracy: Positioned to an adjacent address or location	A8NW (SW)	358	9	519920 179205
262	<b>Points of Interest - Manufacturing and Production</b> Name: Works Location: Not Supplied Category: Industrial Features Class Code: Unspecified Works Or Factories Positional Accuracy: Positioned to an adjacent address or location	A8NW (S)	362	9	519957 179180
262	<b>Points of Interest - Manufacturing and Production</b> Name: Works Location: W3 Category: Industrial Features Class Code: Unspecified Works Or Factories Positional Accuracy: Positioned to an adjacent address or location	A8NW (S)	364	9	519953 179180
262	<b>Points of Interest - Manufacturing and Production</b> Name: Works Location: Not Supplied Category: Industrial Features Class Code: Unspecified Works Or Factories Positional Accuracy: Positioned to an adjacent address or location	A8NW (S)	368	9	519967 179169
262	<b>Points of Interest - Manufacturing and Production</b> Name: Works Location: W3 Category: Industrial Features Class Code: Unspecified Works Or Factories Positional Accuracy: Positioned to an adjacent address or location	A8NW (S)	371	9	519963 179168
262	<b>Points of Interest - Manufacturing and Production</b> Name: Works Location: Not Supplied Category: Industrial Features Class Code: Unspecified Works Or Factories Positional Accuracy: Positioned to an adjacent address or location	A8NW (SW)	419	9	519855 179177
262	<b>Points of Interest - Manufacturing and Production</b> Name: Works Location: W3 Category: Industrial Features Class Code: Unspecified Works Or Factories Positional Accuracy: Positioned to an adjacent address or location	A8NW (SW)	421	9	519851 179177
262	<b>Points of Interest - Manufacturing and Production</b> Name: Works Location: W3 Category: Industrial Features Class Code: Unspecified Works Or Factories Positional Accuracy: Positioned to address or location	A8NW (SW)	423	9	519833 179190
262	<b>Points of Interest - Manufacturing and Production</b> Name: Works Location: Not Supplied Category: Industrial Features Class Code: Unspecified Works Or Factories Positional Accuracy: Positioned to an adjacent address or location	A8NW (SW)	425	9	519831 179189
262	<b>Points of Interest - Manufacturing and Production</b> Name: Works Location: Not Supplied Category: Industrial Features Class Code: Unspecified Works Or Factories Positional Accuracy: Positioned to an adjacent address or location	A8NW (SW)	427	9	519883 179147

Map ID	Details	Quadrant Reference (Compass Direction)	Estimated Distance From Site	Contact	NGR
262	<b>Points of Interest - Manufacturing and Production</b> Name: Works Location: W3 Category: Industrial Features Class Code: Unspecified Works Or Factories Positional Accuracy: Positioned to an adjacent address or location	A8NW (SW)	430	9	519879 179146
263	<b>Points of Interest - Manufacturing and Production</b> Name: Works Location: Not Supplied Category: Industrial Features Class Code: Unspecified Works Or Factories Positional Accuracy: Positioned to an adjacent address or location	A9NW (SE)	416	9	520494 179297
264	<b>Points of Interest - Manufacturing and Production</b> Name: Factory Location: W3 Category: Industrial Features Class Code: Unspecified Works Or Factories Positional Accuracy: Positioned to address or location	A8NW (SW)	430	9	519782 179233
264	<b>Points of Interest - Manufacturing and Production</b> Name: Works Location: Not Supplied Category: Industrial Features Class Code: Unspecified Works Or Factories Positional Accuracy: Positioned to an adjacent address or location	A8NW (SW)	433	9	519797 179211
264	<b>Points of Interest - Manufacturing and Production</b> Name: Factory Location: Not Supplied Category: Industrial Features Class Code: Unspecified Works Or Factories Positional Accuracy: Positioned to an adjacent address or location	A7NE (SW)	436	9	519777 179229
264	<b>Points of Interest - Manufacturing and Production</b> Name: Works Location: W3 Category: Industrial Features Class Code: Unspecified Works Or Factories Positional Accuracy: Positioned to an adjacent address or location	A8NW (SW)	436	9	519793 179211
265	<b>Points of Interest - Manufacturing and Production</b> Name: Works Location: Not Supplied Category: Industrial Features Class Code: Unspecified Works Or Factories Positional Accuracy: Positioned to an adjacent address or location	A7NE (SW)	437	9	519765 179242
265	<b>Points of Interest - Manufacturing and Production</b> Name: Works Location: Not Supplied Category: Industrial Features Class Code: Unspecified Works Or Factories Positional Accuracy: Positioned to an adjacent address or location	A7NE (SW)	439	9	519748 179263
265	<b>Points of Interest - Manufacturing and Production</b> Name: Works Location: W3 Category: Industrial Features Class Code: Unspecified Works Or Factories Positional Accuracy: Positioned to an adjacent address or location	A7NE (SW)	441	9	519761 179241
265	<b>Points of Interest - Manufacturing and Production</b> Name: Works Location: W3 Category: Industrial Features Class Code: Unspecified Works Or Factories Positional Accuracy: Positioned to an adjacent address or location	A7NE (SW)	443	9	519744 179262
265	<b>Points of Interest - Manufacturing and Production</b> Name: Works Location: Not Supplied Category: Industrial Features Class Code: Unspecified Works Or Factories Positional Accuracy: Positioned to an adjacent address or location	A7NE (SW)	445	9	519733 179276
265	<b>Points of Interest - Manufacturing and Production</b> Name: Works Location: Not Supplied Category: Industrial Features Class Code: Unspecified Works Or Factories Positional Accuracy: Positioned to an adjacent address or location	A7NE (SW)	447	9	519714 179305



Map ID	Details	Quadrant Reference (Compass Direction)	Estimated Distance From Site	Contact	NGR
265	<b>Points of Interest - Manufacturing and Production</b> Name: Works Location: Not Supplied Category: Industrial Features Class Code: Unspecified Works Or Factories Positional Accuracy: Positioned to an adjacent address or location	A7NE (SW)	447	9	519725 179286
265	<b>Points of Interest - Manufacturing and Production</b> Name: Works Location: W3 Category: Industrial Features Class Code: Unspecified Works Or Factories Positional Accuracy: Positioned to an adjacent address or location	A7NE (SW)	449	9	519729 179275
265	<b>Points of Interest - Manufacturing and Production</b> Name: Works Location: W3 Category: Industrial Features Class Code: Unspecified Works Or Factories Positional Accuracy: Positioned to an adjacent address or location	A7NE (SW)	450	9	519721 179286
265	<b>Points of Interest - Manufacturing and Production</b> Name: Works Location: W3 Category: Industrial Features Class Code: Unspecified Works Or Factories Positional Accuracy: Positioned to an adjacent address or location	A7NE (SW)	451	9	519710 179304
266	<b>Points of Interest - Manufacturing and Production</b> Name: Works Location: Not Supplied Category: Industrial Features Class Code: Unspecified Works Or Factories Positional Accuracy: Positioned to an adjacent address or location	A12NE (NW)	437	9	519665 179997
266	<b>Points of Interest - Manufacturing and Production</b> Name: Marble Works Location: Not Supplied Category: Industrial Features Class Code: Unspecified Works Or Factories Positional Accuracy: Positioned to an adjacent address or location	A17SE (NW)	449	9	519667 180022
267	<b>Points of Interest - Manufacturing and Production</b> Name: Works Location: Not Supplied Category: Industrial Features Class Code: Unspecified Works Or Factories Positional Accuracy: Positioned to an adjacent address or location	A18SW (NW)	456	9	519841 180187
267	<b>Points of Interest - Manufacturing and Production</b> Name: Works Location: W3 Category: Industrial Features Class Code: Unspecified Works Or Factories Positional Accuracy: Positioned to an adjacent address or location	A18SW (NW)	457	9	519838 180187
268	<b>Points of Interest - Manufacturing and Production</b> Name: Works Location: Not Supplied Category: Industrial Features Class Code: Unspecified Works Or Factories Positional Accuracy: Positioned to an adjacent address or location	A18SE (N)	460	9	520278 180281
268	<b>Points of Interest - Manufacturing and Production</b> Name: Works Location: W3 Category: Industrial Features Class Code: Unspecified Works Or Factories Positional Accuracy: Positioned to an adjacent address or location	A18SE (N)	461	9	520278 180282
269	<b>Points of Interest - Manufacturing and Production</b> Name: Works Location: W4 Category: Industrial Features Class Code: Unspecified Works Or Factories Positional Accuracy: Positioned to an adjacent address or location	A8NE (S)	466	9	520342 179095
269	<b>Points of Interest - Manufacturing and Production</b> Name: Works Location: W4 Category: Industrial Features Class Code: Unspecified Works Or Factories Positional Accuracy: Positioned to an adjacent address or location	A8NE (S)	471	9	520360 179099

Map ID	Details	Quadrant Reference (Compass Direction)	Estimated Distance From Site	Contact	NGR
270	<b>Points of Interest - Manufacturing and Production</b> Name: Works Location: Not Supplied Category: Industrial Features Class Code: Unspecified Works Or Factories Positional Accuracy: Positioned to an adjacent address or location	A18SW (N)	483	9	520076 180316
271	<b>Points of Interest - Manufacturing and Production</b> Name: Cannon Works Location: Not Supplied Category: Industrial Features Class Code: Unspecified Works Or Factories Positional Accuracy: Positioned to an adjacent address or location	A12SE (W)	530	9	519568 179490
271	<b>Points of Interest - Manufacturing and Production</b> Name: Works Location: Not Supplied Category: Industrial Features Class Code: Unspecified Works Or Factories Positional Accuracy: Positioned to an adjacent address or location	A12SE (W)	536	9	519551 179529
271	<b>Points of Interest - Manufacturing and Production</b> Name: Works Location: W3 Category: Industrial Features Class Code: Unspecified Works Or Factories Positional Accuracy: Positioned to an adjacent address or location	A12SE (W)	536	9	519563 179488
271	<b>Points of Interest - Manufacturing and Production</b> Name: Works Location: W3 Category: Industrial Features Class Code: Unspecified Works Or Factories Positional Accuracy: Positioned to an adjacent address or location	A12SE (W)	539	9	519548 179528
272	<b>Points of Interest - Manufacturing and Production</b> Name: Works Location: Not Supplied Category: Industrial Features Class Code: Unspecified Works Or Factories Positional Accuracy: Positioned to an adjacent address or location	A18SE (NE)	541	9	520422 180309
273	<b>Points of Interest - Manufacturing and Production</b> Name: Works Location: W3 Category: Industrial Features Class Code: Unspecified Works Or Factories Positional Accuracy: Positioned to address or location	A12SE (W)	569	9	519488 179632
273	<b>Points of Interest - Manufacturing and Production</b> Name: Works Location: Not Supplied Category: Industrial Features Class Code: Unspecified Works Or Factories Positional Accuracy: Positioned to an adjacent address or location	A12SE (W)	571	9	519486 179631
274	<b>Points of Interest - Manufacturing and Production</b> Name: Works Location: Not Supplied Category: Industrial Features Class Code: Unspecified Works Or Factories Positional Accuracy: Positioned to an adjacent address or location	A7NE (SW)	609	9	519624 179144
274	<b>Points of Interest - Manufacturing and Production</b> Name: Works Location: W3 Category: Industrial Features Class Code: Unspecified Works Or Factories Positional Accuracy: Positioned to an adjacent address or location	A7NE (SW)	613	9	519620 179143
275	<b>Points of Interest - Manufacturing and Production</b> Name: Acton Central Industrial Estate Location: W3 Category: Industrial Features Class Code: Business Parks and Industrial Estates Positional Accuracy: Positioned to an adjacent address or location	A18NW (N)	613	9	519976 180427
276	<b>Points of Interest - Manufacturing and Production</b> Name: Works Location: Not Supplied Category: Industrial Features Class Code: Unspecified Works Or Factories Positional Accuracy: Positioned to an adjacent address or location	A12NW (W)	626	9	519415 179807

Map ID	Details	Quadrant Reference (Compass Direction)	Estimated Distance From Site	Contact	NGR
276	<b>Points of Interest - Manufacturing and Production</b> Name: Works Location: W3 Category: Industrial Features Class Code: Unspecified Works Or Factories Positional Accuracy: Positioned to an adjacent address or location	A12NW (W)	658	9	519384 179824
277	<b>Points of Interest - Manufacturing and Production</b> Name: Three Graces Trading Co Ltd Location: 2 Eastman Road, London, W3 7YG Category: Extractive Industries Class Code: Stone Quarrying and Preparation Positional Accuracy: Positioned to address or location	A14NE (E)	652	9	520811 179907
278	<b>Points of Interest - Manufacturing and Production</b> Name: Works Location: W3 Category: Industrial Features Class Code: Unspecified Works Or Factories Positional Accuracy: Positioned to an adjacent address or location	A7NE (SW)	673	9	519656 179013
278	<b>Points of Interest - Manufacturing and Production</b> Name: Works Location: Not Supplied Category: Industrial Features Class Code: Unspecified Works Or Factories Positional Accuracy: Positioned to an adjacent address or location	A7SE (SW)	697	9	519662 178976
279	<b>Points of Interest - Manufacturing and Production</b> Name: Bell Industrial Estate Location: W4 Category: Industrial Features Class Code: Business Parks and Industrial Estates Positional Accuracy: Positioned to an adjacent address or location	A8SE (SE)	683	9	520448 178906
280	<b>Points of Interest - Manufacturing and Production</b> Name: Works Location: Not Supplied Category: Industrial Features Class Code: Unspecified Works Or Factories Positional Accuracy: Positioned to an adjacent address or location	A7NE (SW)	701	9	519513 179144
280	<b>Points of Interest - Manufacturing and Production</b> Name: Works Location: W3 Category: Industrial Features Class Code: Unspecified Works Or Factories Positional Accuracy: Positioned to an adjacent address or location	A7NE (SW)	705	9	519509 179144
281	<b>Points of Interest - Manufacturing and Production</b> Name: The Vale Management London Ltd Location: 203-205 The Vale, London, W3 7QS Category: Industrial Features Class Code: Business Parks and Industrial Estates Positional Accuracy: Positioned to address or location	A19SE (NE)	783	9	520925 180017
282	<b>Points of Interest - Manufacturing and Production</b> Name: Regus Location: Building 3 Chiswick Park 566, Chiswick High Road, London, W4 5YA Category: Industrial Features Class Code: Business Parks and Industrial Estates Positional Accuracy: Positioned to address or location	A7SE (S)	865	9	519775 178711
282	<b>Points of Interest - Manufacturing and Production</b> Name: General Petroleum Corporation Ltd Location: Building 3 Chiswick Park 566, Chiswick High Road, London, W4 5YA Category: Extractive Industries Class Code: Oil and Gas Extraction, Refinery and Product Manufacture Positional Accuracy: Positioned to address or location	A7SE (S)	865	9	519775 178711
282	<b>Points of Interest - Manufacturing and Production</b> Name: Regus Chiswick Location: Building 3 Chiswick Park, Chiswick High Road, London, W4 5YA Category: Industrial Features Class Code: Business Parks and Industrial Estates Positional Accuracy: Positioned to address or location	A7SE (S)	865	9	519775 178711
283	<b>Points of Interest - Manufacturing and Production</b> Name: Centre 500 Ltd Location: 500 Chiswick High Road, London, W4 5RG Category: Industrial Features Class Code: Business Parks and Industrial Estates Positional Accuracy: Positioned to address or location	A3NE (S)	938	9	520180 178572

Map ID	Details	Quadrant Reference (Compass Direction)	Estimated Distance From Site	Contact	NGR
283	<b>Points of Interest - Manufacturing and Production</b> Name: Chiswick 500 Location: 500 Chiswick High Road, London, W4 5RG Category: Industrial Features Class Code: Business Parks and Industrial Estates Positional Accuracy: Positioned to address or location	A3NE (S)	938	9	520180 178572
284	<b>Points of Interest - Manufacturing and Production</b> Name: Tank Location: W5 Category: Industrial Features Class Code: Tanks (Generic) Positional Accuracy: Positioned to an adjacent address or location	A17SW (W)	967	9	519124 180084
285	<b>Points of Interest - Manufacturing and Production</b> Name: Works Location: W3 Category: Industrial Features Class Code: Unspecified Works Or Factories Positional Accuracy: Positioned to an adjacent address or location	A15NW (E)	976	9	521139 179813
285	<b>Points of Interest - Manufacturing and Production</b> Name: Works Location: Not Supplied Category: Industrial Features Class Code: Unspecified Works Or Factories Positional Accuracy: Positioned to an adjacent address or location	A15NW (E)	983	9	521146 179815
286	<b>Points of Interest - Manufacturing and Production</b> Name: Works Location: Not Supplied Category: Industrial Features Class Code: Unspecified Works Or Factories Positional Accuracy: Positioned to an adjacent address or location	A7SE (SW)	992	9	519558 178685
286	<b>Points of Interest - Manufacturing and Production</b> Name: Works Location: W4 Category: Industrial Features Class Code: Unspecified Works Or Factories Positional Accuracy: Positioned to an adjacent address or location	A7SE (SW)	994	9	519555 178684
287	<b>Points of Interest - Manufacturing and Production</b> Name: The Luis Trading Co Ltd Location: 14 Park Parade, Gunnersbury Avenue, London, W3 9BD Category: Extractive Industries Class Code: Stone Quarrying and Preparation Positional Accuracy: Positioned to address or location	A11SE (W)	993	9	519094 179467
288	<b>Points of Interest - Public Infrastructure</b> Name: South Acton Rail Station Location: Kingswood Terrace, W3 Category: Public Transport, Stations and Infrastructure Class Code: Railway Stations, Junctions and Halts Positional Accuracy: Positioned to address or location	A8NE (S)	238	9	520169 179276
288	<b>Points of Interest - Public Infrastructure</b> Name: South Acton Station Location: Kingswood Terrace, W3 Category: Public Transport, Stations and Infrastructure Class Code: Railway Stations, Junctions and Halts Positional Accuracy: Positioned to address or location	A8NE (S)	238	9	520169 179276
289	<b>Points of Interest - Public Infrastructure</b> Name: Mil-Tek Environmental Solutions Location: 12 Greenock Road, London, W3 8DU Category: Infrastructure and Facilities Class Code: Recycling Centres Positional Accuracy: Positioned to address or location	A8NW (S)	324	9	520035 179193
290	<b>Points of Interest - Public Infrastructure</b> Name: Burial Ground Location: W3 Category: Infrastructure and Facilities Class Code: Cemeteries and Crematoria Positional Accuracy: Positioned to an adjacent address or location	A18SE (N)	354	9	520206 180189
291	<b>Points of Interest - Public Infrastructure</b> Name: Waste and Recycling Centre Location: Not Supplied Category: Infrastructure and Facilities Class Code: Recycling Centres Positional Accuracy: Positioned to an adjacent address or location	A8NW (SW)	380	9	519828 179255

Map ID	Details	Quadrant Reference (Compass Direction)	Estimated Distance From Site	Contact	NGR
291	<b>Points of Interest - Public Infrastructure</b> Name: Waste and Recycling Centre Location: Stirling Road, W3 Category: Infrastructure and Facilities Class Code: Recycling Centres Positional Accuracy: Positioned to address or location	A8NW (SW)	381	9	519826 179256
292	<b>Points of Interest - Public Infrastructure</b> Name: Ect GroupLtd Location: 97 Bollo Lane, London, W3 8QN Category: Infrastructure and Facilities Class Code: Recycling Centres Positional Accuracy: Positioned to address or location	A8NW (S)	434	9	519974 179095
293	<b>Points of Interest - Public Infrastructure</b> Name: Acton Fire Station Location: Acton Fire Station 27, Gunnersbury Lane, London, W3 8EA Category: Central and Local Government Class Code: Fire Brigade Stations Positional Accuracy: Positioned to address or location	A17SE (NW)	473	9	519680 180079
294	<b>Points of Interest - Public Infrastructure</b> Name: Acton Police Station Location: Acton Police Station 250, High Street, London, W3 9BH Category: Central and Local Government Class Code: Police Stations Positional Accuracy: Positioned to address or location	A18SW (NW)	537	9	519824 180268
294	<b>Points of Interest - Public Infrastructure</b> Name: Acton Police Station Location: Acton Police Station 250, High Street, London, W3 9BH Category: Central and Local Government Class Code: Police Stations Positional Accuracy: Positioned to address or location	A18SW (NW)	537	9	519824 180269
294	<b>Points of Interest - Public Infrastructure</b> Name: Metropolitan Police Services Acton Location: Acton Police Station 250, High Street, London, W3 9BH Category: Central and Local Government Class Code: Police Stations Positional Accuracy: Positioned to address or location	A18SW (NW)	537	9	519824 180269
295	<b>Points of Interest - Public Infrastructure</b> Name: Acton Tram Depot-Centre West Location: 283 High Street, London, W3 9BP Category: Public Transport, Stations and Infrastructure Class Code: Bus and Coach Stations, Depots and Companies Positional Accuracy: Positioned to address or location	A17SE (NW)	559	9	519658 180182
296	<b>Points of Interest - Public Infrastructure</b> Name: Acton Central Rail Station Location: W3 Category: Public Transport, Stations and Infrastructure Class Code: Railway Stations, Junctions and Halts Positional Accuracy: Positioned to address or location	A19SW (NE)	650	9	520639 180277
296	<b>Points of Interest - Public Infrastructure</b> Name: Acton Central Station Location: Churchfield Road, W3 Category: Public Transport, Stations and Infrastructure Class Code: Railway Stations, Junctions and Halts Positional Accuracy: Positioned to address or location	A19SW (NE)	650	9	520639 180277
297	<b>Points of Interest - Public Infrastructure</b> Name: Tcs Acton Park (Inner London) Location: 213/217 The Vale, Acton, Greater London, W3 7QS Category: Road And Rail Class Code: Petrol and Fuel Stations Positional Accuracy: Positioned to address or location	A19SE (NE)	693	9	520831 180020
297	<b>Points of Interest - Public Infrastructure</b> Name: Total Convenience Stores Ltd Location: 213 The Vale, London, W3 7QS Category: Road And Rail Class Code: Petrol and Fuel Stations Positional Accuracy: Positioned to address or location	A19SE (NE)	695	9	520833 180022
297	<b>Points of Interest - Public Infrastructure</b> Name: Acton Park Service Station Location: 213-217 The Vale, Acton, London, W3 7QS Category: Road And Rail Class Code: Petrol and Fuel Stations Positional Accuracy: Positioned to address or location	A19SE (NE)	695	9	520833 180022

Map ID	Details	Quadrant Reference (Compass Direction)	Estimated Distance From Site	Contact	NGR
297	<b>Points of Interest - Public Infrastructure</b> Name: Shell Acton Park Service Station Location: 213-217 The Vale, Acton, W3 7QS Category: Road And Rail Class Code: Petrol and Fuel Stations Positional Accuracy: Positioned to address or location	A19SE (NE)	709	9	520847 180022
297	<b>Points of Interest - Public Infrastructure</b> Name: Shell Service Station Location: 213-217 The Vale, Acton, W3 7QS Category: Road And Rail Class Code: Petrol and Fuel Stations Positional Accuracy: Positioned to address or location	A19SE (NE)	709	9	520847 180022
298	<b>Points of Interest - Public Infrastructure</b> Name: Kahai & Sons Location: 70 South Parade, London, W4 5LG Category: Road And Rail Class Code: Petrol and Fuel Stations Positional Accuracy: Positioned to address or location	A9SW (SE)	765	9	520632 178932
298	<b>Points of Interest - Public Infrastructure</b> Name: BP Service Station Location: 70 South Parade, London, W4 5LG Category: Road And Rail Class Code: Petrol and Fuel Stations Positional Accuracy: Positioned to address or location	A9SW (SE)	781	9	520654 178930
298	<b>Points of Interest - Public Infrastructure</b> Name: Chiswick Murco Service Station Location: 70 South Parade, London, W4 5LG Category: Road And Rail Class Code: Petrol and Fuel Stations Positional Accuracy: Positioned to address or location	A9SW (SE)	781	9	520654 178930
298	<b>Points of Interest - Public Infrastructure</b> Name: BP Service Station Location: 70 South Parade, London, W4 5LG Category: Road And Rail Class Code: Petrol and Fuel Stations Positional Accuracy: Positioned to address or location	A9SW (SE)	784	9	520636 178910
298	<b>Points of Interest - Public Infrastructure</b> Name: Chiswick Service Station Location: 70 South Parade, London, W4 5LG Category: Road And Rail Class Code: Petrol and Fuel Stations Positional Accuracy: Positioned to address or location	A9SW (SE)	789	9	520657 178921
299	<b>Points of Interest - Public Infrastructure</b> Name: Esso Location: 355-363 Uxbridge Road, London, W3 9RH Category: Road And Rail Class Code: Petrol and Fuel Stations Positional Accuracy: Positioned to address or location	A17SW (NW)	799	9	519381 180224
299	<b>Points of Interest - Public Infrastructure</b> Name: Esso Location: 355-363 Uxbridge Road, London, W3 9RH Category: Road And Rail Class Code: Petrol and Fuel Stations Positional Accuracy: Positioned to address or location	A17SW (NW)	799	9	519380 180224
299	<b>Points of Interest - Public Infrastructure</b> Name: Acton Express Location: 355-363 Uxbridge Road, London, W3 9RH Category: Road And Rail Class Code: Petrol and Fuel Stations Positional Accuracy: Positioned to address or location	A17SW (NW)	799	9	519381 180224
299	<b>Points of Interest - Public Infrastructure</b> Name: Esso Location: 355363 Uxbridge Road, London, W3 9RH Category: Road And Rail Class Code: Petrol and Fuel Stations Positional Accuracy: Positioned to address or location	A17SW (NW)	800	9	519381 180226
299	<b>Points of Interest - Public Infrastructure</b> Name: Acton Express Location: 355-363 Uxbridge Road, London, W3 9RH Category: Road And Rail Class Code: Petrol and Fuel Stations Positional Accuracy: Positioned to address or location	A17SW (NW)	800	9	519380 180225

Map ID	Details	Quadrant Reference (Compass Direction)	Estimated Distance From Site	Contact	NGR
300	<b>Points of Interest - Recreational and Environmental</b> Name: Playground Location: Not Supplied Category: Recreational Class Code: Playgrounds Positional Accuracy: Positioned to an adjacent address or location	A13NE (N)	13	9	520132 179828
300	<b>Points of Interest - Recreational and Environmental</b> Name: Playground Location: Avenue Road, W3 Category: Recreational Class Code: Playgrounds Positional Accuracy: Positioned to an adjacent address or location	A13NE (N)	13	9	520132 179828
301	<b>Points of Interest - Recreational and Environmental</b> Name: Playground Location: Not Supplied Category: Recreational Class Code: Playgrounds Positional Accuracy: Positioned to an adjacent address or location	A13NW (NW)	106	9	519987 179868
302	<b>Points of Interest - Recreational and Environmental</b> Name: Playground Location: Not Supplied Category: Recreational Class Code: Playgrounds Positional Accuracy: Positioned to an adjacent address or location	A13SE (S)	136	9	520203 179395
302	<b>Points of Interest - Recreational and Environmental</b> Name: Playground Location: Not Supplied Category: Recreational Class Code: Playgrounds Positional Accuracy: Positioned to an adjacent address or location	A13SE (S)	163	9	520233 179383
303	<b>Points of Interest - Recreational and Environmental</b> Name: Playground Location: Not Supplied Category: Recreational Class Code: Playgrounds Positional Accuracy: Positioned to an adjacent address or location	A13SW (SW)	294	9	519807 179510
303	<b>Points of Interest - Recreational and Environmental</b> Name: Playground Location: Osborne Road, W3 Category: Recreational Class Code: Playgrounds Positional Accuracy: Positioned to address or location	A13SW (SW)	296	9	519809 179496
303	<b>Points of Interest - Recreational and Environmental</b> Name: Playground Location: Osborne Road, W3 Category: Recreational Class Code: Playgrounds Positional Accuracy: Positioned to an adjacent address or location	A13SW (SW)	300	9	519801 179509
304	<b>Points of Interest - Recreational and Environmental</b> Name: Playground Location: Heathfield Road, W3 Category: Recreational Class Code: Playgrounds Positional Accuracy: Positioned to address or location	A12NE (W)	383	9	519657 179775
304	<b>Points of Interest - Recreational and Environmental</b> Name: Playground Location: Not Supplied Category: Recreational Class Code: Playgrounds Positional Accuracy: Positioned to an adjacent address or location	A12NE (W)	384	9	519656 179773
305	<b>Points of Interest - Recreational and Environmental</b> Name: Playground Location: Not Supplied Category: Recreational Class Code: Playgrounds Positional Accuracy: Positioned to an adjacent address or location	A14NW (E)	476	9	520636 179751
305	<b>Points of Interest - Recreational and Environmental</b> Name: Playground Location: Wilkinson Way, W4 Category: Recreational Class Code: Playgrounds Positional Accuracy: Positioned to an adjacent address or location	A14NW (E)	476	9	520636 179752

Map ID	Details	Quadrant Reference (Compass Direction)	Estimated Distance From Site	Contact	NGR
306	<b>Points of Interest - Recreational and Environmental</b> Name: Playground Location: Lexden Road, W3 Category: Recreational Class Code: Playgrounds Positional Accuracy: Positioned to address or location	A18NW (N)	639	9	519867 180412
306	<b>Points of Interest - Recreational and Environmental</b> Name: Playground Location: Not Supplied Category: Recreational Class Code: Playgrounds Positional Accuracy: Positioned to an adjacent address or location	A18NW (N)	643	9	519867 180416
307	<b>Points of Interest - Recreational and Environmental</b> Name: Playground Location: Boddington Gardens, W3 Category: Recreational Class Code: Playgrounds Positional Accuracy: Positioned to address or location	A12NW (W)	726	9	519319 179684
308	<b>Points of Interest - Recreational and Environmental</b> Name: Playground Location: Creswick Road, W3 Category: Recreational Class Code: Playgrounds Positional Accuracy: Positioned to an adjacent address or location	A18NW (N)	806	9	520077 180642
308	<b>Points of Interest - Recreational and Environmental</b> Name: Playground Location: Not Supplied Category: Recreational Class Code: Playgrounds Positional Accuracy: Positioned to an adjacent address or location	A18NW (N)	809	9	520074 180645
309	<b>Points of Interest - Recreational and Environmental</b> Name: Playground Location: Hardwicke Road, W4 Category: Recreational Class Code: Playgrounds Positional Accuracy: Positioned to address or location	A9SW (SE)	903	9	520659 178777
309	<b>Points of Interest - Recreational and Environmental</b> Name: Playground Location: Not Supplied Category: Recreational Class Code: Playgrounds Positional Accuracy: Positioned to an adjacent address or location	A9SW (SE)	905	9	520654 178772
310	<b>Points of Interest - Recreational and Environmental</b> Name: Play Centre Location: Not Supplied Category: Recreational Class Code: Playgrounds Positional Accuracy: Positioned to an adjacent address or location	A19SE (NE)	941	9	521033 180195
310	<b>Points of Interest - Recreational and Environmental</b> Name: Playground Location: Not Supplied Category: Recreational Class Code: Playgrounds Positional Accuracy: Positioned to an adjacent address or location	A19SE (NE)	947	9	521004 180271
310	<b>Points of Interest - Recreational and Environmental</b> Name: Playground Location: East Acton Lane, W3 Category: Recreational Class Code: Playgrounds Positional Accuracy: Positioned to an adjacent address or location	A19SE (NE)	948	9	521004 180272
310	<b>Points of Interest - Recreational and Environmental</b> Name: Playground Location: East Acton Lane, W3 Category: Recreational Class Code: Playgrounds Positional Accuracy: Positioned to address or location	A19SE (NE)	948	9	521004 180273
311	<b>Underground Electrical Cables</b> Unique Feature Identifier: 266165 Cable Status: Commissioned Cable Type: Pilot (Communication) Record Last Updated: 4th June 2013	A7NW (SW)	885	10	519264 179236



Map ID	Details	Quadrant Reference (Compass Direction)	Estimated Distance From Site	Contact	NGR
312	<b>Underground Electrical Cables</b> Unique Feature Identifier: 264218 Cable Status: Commissioned Cable Type: Pilot (Communication) Record Last Updated: 4th June 2013	A7NW (SW)	886	10	519263 179236
313	<b>Underground Electrical Cables</b> Unique Feature Identifier: 262674 Cable Status: Commissioned Cable Type: Alternating Current Record Last Updated: 4th June 2013	A7NW (SW)	886	10	519264 179236
314	<b>Underground Electrical Cables</b> Unique Feature Identifier: 264219 Cable Status: Commissioned Cable Type: Pilot (Communication) Record Last Updated: 4th June 2013	A7NW (SW)	892	10	519263 179237
315	<b>Underground Electrical Cables</b> Unique Feature Identifier: 264607 Cable Status: Commissioned Cable Type: Pilot (Communication) Record Last Updated: 4th June 2013	A7NW (SW)	892	10	519261 179241
316	<b>Underground Electrical Cables</b> Unique Feature Identifier: 262675 Cable Status: Commissioned Cable Type: Alternating Current Record Last Updated: 4th June 2013	A7NW (SW)	892	10	519262 179239
317	<b>Underground Electrical Cables</b> Unique Feature Identifier: 266164 Cable Status: Commissioned Cable Type: Pilot (Communication) Record Last Updated: 4th June 2013	A7NW (SW)	905	10	519354 179015
318	<b>Underground Electrical Cables</b> Unique Feature Identifier: 262673 Cable Status: Commissioned Cable Type: Alternating Current Record Last Updated: 4th June 2013	A7NW (SW)	906	10	519354 179013
319	<b>Underground Electrical Cables</b> Unique Feature Identifier: 264217 Cable Status: Commissioned Cable Type: Pilot (Communication) Record Last Updated: 4th June 2013	A7NW (SW)	908	10	519354 179010
320	<b>Underground Electrical Cables</b> Unique Feature Identifier: 266168 Cable Status: Commissioned Cable Type: Pilot (Communication) Record Last Updated: 4th June 2013	A11SE (W)	970	10	519076 179661
321	<b>Underground Electrical Cables</b> Unique Feature Identifier: 265922 Cable Status: Commissioned Cable Type: Pilot (Communication) Record Last Updated: 4th June 2013	A11SE (W)	971	10	519075 179661

Map ID	Details	Quadrant Reference (Compass Direction)	Estimated Distance From Site	Contact	NGR
322	<b>Underground Electrical Cables</b> Unique Feature Identifier: 262676 Cable Status: Commissioned Cable Type: Alternating Current Record Last Updated: 4th June 2013	A11SE (W)	971	10	519075 179661
323	<b>Underground Electrical Cables</b> Unique Feature Identifier: 264559 Cable Status: Commissioned Cable Type: Pilot (Communication) Record Last Updated: 4th June 2013	A12SW (W)	971	10	519130 179421
324	<b>Underground Electrical Cables</b> Unique Feature Identifier: 259558 Cable Status: Commissioned Cable Type: Alternating Current Record Last Updated: 4th June 2013	A12SW (W)	972	10	519128 179423
325	<b>Underground Electrical Cables</b> Unique Feature Identifier: 266166 Cable Status: Commissioned Cable Type: Pilot (Communication) Record Last Updated: 4th June 2013	A12SW (W)	972	10	519128 179423

Map ID	Details	Quadrant Reference (Compass Direction)	Estimated Distance From Site	Contact	NGR
326	<p><b>Local Nature Reserves</b></p> <p>Name: Gunnersbury Triangle            Multiple Area: N            Area (m2): 25693.38            Source: Natural England            Designation Date: 13th October 1987</p>	A8SW (S)	683	11	520046 178827

Agency & Hydrological	Version	Update Cycle
<b>Contaminated Land Register Entries and Notices</b> London Borough of Wandsworth - Environmental Health Department London Borough of Hounslow - Contaminated Land Section Royal Borough of Kensington And Chelsea - Environmental Services London Borough of Ealing - Environmental Health and Trading Standards Division Westminster City Council - Environmental Health Department London Borough of Hammersmith And Fulham - Environmental Health Department London Borough of Brent - Environmental Health Department London Borough of Richmond upon Thames - Planning and Review Department	January 2013 May 2014 May 2014 October 2013 October 2014 September 2013 September 2014 September 2014	Annual Rolling Update Annual Rolling Update Annual Rolling Update Annual Rolling Update Annual Rolling Update Annual Rolling Update Annual Rolling Update Annual Rolling Update
<b>Discharge Consents</b> Environment Agency - Thames Region	July 2019	Quarterly
<b>Enforcement and Prohibition Notices</b> Environment Agency - Thames Region	March 2013	Annual Rolling Update
<b>Integrated Pollution Controls</b> Environment Agency - Thames Region	October 2008	Variable
<b>Integrated Pollution Prevention And Control</b> Environment Agency - South East Region - Kent & South London Area Environment Agency - South East Region - North East Thames Area Environment Agency - Thames Region	July 2019 July 2019 July 2019	Quarterly Quarterly Quarterly
<b>Local Authority Integrated Pollution Prevention And Control</b> London Borough of Wandsworth - Environmental Health Department London Borough of Hounslow - Environmental Health Department London Borough of Richmond upon Thames - Environmental Health Department London Borough of Ealing - Environmental Health and Trading Standards Division London Borough of Hammersmith And Fulham - Environmental Health Department London Borough of Brent - Environmental Health Department Westminster City Council - Environmental Health Department London Port Health Authority - Environmental Services Royal Borough of Kensington And Chelsea - Environmental Health Department	August 2014 February 2013 January 2015 July 2015 March 2014 March 2016 November 2015 October 2014 September 2014	Variable Variable Variable Variable Variable Variable Variable Variable Variable
<b>Local Authority Pollution Prevention and Controls</b> London Borough of Wandsworth - Environmental Health Department London Borough of Hounslow - Environmental Health Department London Borough of Richmond upon Thames - Environmental Health Department London Borough of Ealing - Environmental Health and Trading Standards Division London Borough of Hammersmith And Fulham - Environmental Health Department London Borough of Brent - Environmental Health Department Westminster City Council - Environmental Health Department London Port Health Authority - Environmental Services Royal Borough of Kensington And Chelsea - Environmental Health Department	August 2014 February 2013 January 2015 July 2015 March 2014 March 2016 November 2015 October 2014 September 2014	Annual Rolling Update Annual Rolling Update Annual Rolling Update Annual Rolling Update Annual Rolling Update Annual Rolling Update Annual Rolling Update Not Applicable Annual Rolling Update Annual Rolling Update
<b>Local Authority Pollution Prevention and Control Enforcements</b> London Borough of Wandsworth - Environmental Health Department London Borough of Hounslow - Environmental Health Department London Borough of Richmond upon Thames - Environmental Health Department London Borough of Ealing - Environmental Health and Trading Standards Division London Borough of Hammersmith And Fulham - Environmental Health Department London Borough of Brent - Environmental Health Department Westminster City Council - Environmental Health Department London Port Health Authority - Environmental Services Royal Borough of Kensington And Chelsea - Environmental Health Department	August 2014 February 2013 January 2015 July 2015 March 2014 March 2016 November 2015 October 2014 September 2014	Variable Variable Variable Variable Variable Variable Variable Variable Variable
<b>Nearest Surface Water Feature</b> Ordnance Survey	January 2019	
<b>Pollution Incidents to Controlled Waters</b> Environment Agency - Thames Region	September 1999	Not Applicable

Agency & Hydrological	Version	Update Cycle
<b>Prosecutions Relating to Authorised Processes</b> Environment Agency - Thames Region	March 2013	Annual Rolling Update
<b>Prosecutions Relating to Controlled Waters</b> Environment Agency - Thames Region	March 2013	Annual Rolling Update
<b>Registered Radioactive Substances</b> Environment Agency - Thames Region	June 2016	
<b>River Quality</b> Environment Agency - Head Office	November 2001	Not Applicable
<b>River Quality Biology Sampling Points</b> Environment Agency - Head Office	July 2012	Annually
<b>River Quality Chemistry Sampling Points</b> Environment Agency - Head Office	July 2012	Annually
<b>Substantiated Pollution Incident Register</b> Environment Agency - South East Region - Kent & South London Area Environment Agency - South East Region - North East Thames Area Environment Agency - Thames Region - North East Area Environment Agency - Thames Region - South East Area	July 2019 July 2019 July 2019 July 2019	Quarterly Quarterly Quarterly Quarterly
<b>Water Abstractions</b> Environment Agency - Thames Region	July 2019	Quarterly
<b>Water Industry Act Referrals</b> Environment Agency - Thames Region	October 2017	Quarterly
<b>Groundwater Vulnerability Map</b> Environment Agency - Head Office	June 2018	Annually
<b>Bedrock Aquifer Designations</b> Environment Agency - Head Office	January 2018	Annually
<b>Superficial Aquifer Designations</b> Environment Agency - Head Office	January 2018	Annually
<b>Source Protection Zones</b> Environment Agency - Head Office	July 2019	Quarterly
<b>Extreme Flooding from Rivers or Sea without Defences</b> Environment Agency - Head Office	August 2019	Quarterly
<b>Flooding from Rivers or Sea without Defences</b> Environment Agency - Head Office	August 2019	Quarterly
<b>Areas Benefiting from Flood Defences</b> Environment Agency - Head Office	August 2019	Quarterly
<b>Flood Water Storage Areas</b> Environment Agency - Head Office	August 2019	Quarterly
<b>Flood Defences</b> Environment Agency - Head Office	August 2019	Quarterly
<b>OS Water Network Lines</b> Ordnance Survey	April 2019	Quarterly
<b>Surface Water 1 in 30 year Flood Extent</b> Environment Agency - Head Office	October 2013	Annually
<b>Surface Water 1 in 100 year Flood Extent</b> Environment Agency - Head Office	October 2013	Annually
<b>Surface Water 1 in 1000 year Flood Extent</b> Environment Agency - Head Office	October 2013	Annually
<b>Surface Water Suitability</b> Environment Agency - Head Office	October 2013	Annually
<b>BGS Groundwater Flooding Susceptibility</b> British Geological Survey - National Geoscience Information Service	May 2013	Annually

Waste	Version	Update Cycle
<b>BGS Recorded Landfill Sites</b> British Geological Survey - National Geoscience Information Service	June 1996	Not Applicable
<b>Historical Landfill Sites</b> Environment Agency - Head Office	July 2019	Quarterly
<b>Integrated Pollution Control Registered Waste Sites</b> Environment Agency - Thames Region	October 2008	Not Applicable
<b>Licensed Waste Management Facilities (Landfill Boundaries)</b> Environment Agency - South East Region - Kent & South London Area Environment Agency - South East Region - North East Thames Area Environment Agency - Thames Region - North East Area Environment Agency - Thames Region - South East Area	July 2018 July 2018 July 2018 July 2018	Quarterly Quarterly Quarterly Quarterly
<b>Licensed Waste Management Facilities (Locations)</b> Environment Agency - South East Region - Kent & South London Area Environment Agency - South East Region - North East Thames Area Environment Agency - Thames Region - North East Area Environment Agency - Thames Region - South East Area	July 2019 July 2019 July 2019 July 2019	Quarterly Quarterly Quarterly Quarterly
<b>Local Authority Landfill Coverage</b> London Borough of Brent - Environmental Health Department London Borough of Ealing London Borough of Hammersmith And Fulham - Environmental Health Department London Borough of Hounslow - Environmental Health Department London Borough of Richmond upon Thames London Borough of Wandsworth - Environmental Health Department Royal Borough of Kensington And Chelsea Westminster City Council - Environmental Health Department	May 2000 May 2000 May 2000 May 2000 May 2000 May 2000 May 2000 May 2000	Not Applicable Not Applicable Not Applicable Not Applicable Not Applicable Not Applicable Not Applicable Not Applicable
<b>Local Authority Recorded Landfill Sites</b> London Borough of Wandsworth - Environmental Health Department London Borough of Brent - Environmental Health Department London Borough of Ealing London Borough of Hammersmith And Fulham - Environmental Health Department London Borough of Hounslow - Environmental Health Department London Borough of Richmond upon Thames Royal Borough of Kensington And Chelsea Westminster City Council - Environmental Health Department	April 2003 May 2000 May 2000 May 2000 May 2000 May 2000 May 2000 May 2000	Not Applicable Not Applicable Not Applicable Not Applicable Not Applicable Not Applicable Not Applicable Not Applicable
<b>Potentially Infilled Land (Non-Water)</b> Landmark Information Group Limited	December 1999	Not Applicable
<b>Potentially Infilled Land (Water)</b> Landmark Information Group Limited	December 1999	Not Applicable
<b>Registered Landfill Sites</b> Environment Agency - Thames Region - North East Area Environment Agency - Thames Region - South East Area	March 2003 March 2003	Not Applicable Not Applicable
<b>Registered Waste Transfer Sites</b> Environment Agency - Thames Region - North East Area Environment Agency - Thames Region - South East Area	March 2003 March 2003	Not Applicable Not Applicable
<b>Registered Waste Treatment or Disposal Sites</b> Environment Agency - Thames Region - North East Area Environment Agency - Thames Region - South East Area	June 2015 March 2003	Not Applicable Not Applicable

Hazardous Substances	Version	Update Cycle
<b>Control of Major Accident Hazards Sites (COMAH)</b> Health and Safety Executive	April 2018	Bi-Annually
<b>Explosive Sites</b> Health and Safety Executive	March 2017	Annually
<b>Notification of Installations Handling Hazardous Substances (NIHHS)</b> Health and Safety Executive	November 2000	Not Applicable
<b>Planning Hazardous Substance Enforcements</b> London Borough of Ealing London Borough of Hounslow London Borough of Richmond upon Thames London Borough of Wandsworth - Technical Services Royal Borough of Kensington And Chelsea Westminster City Council London Port Health Authority - Environmental Services London Borough of Brent London Borough of Hammersmith And Fulham - Environmental Protection	February 2016 February 2016 February 2016 February 2016 February 2016 February 2016 January 2008 January 2016 September 2014	Variable Variable Variable Variable Variable Variable Annual Rolling Update Variable Variable
<b>Planning Hazardous Substance Consents</b> London Borough of Hammersmith And Fulham - Environmental Protection London Borough of Ealing London Borough of Hounslow London Borough of Richmond upon Thames London Borough of Wandsworth - Technical Services Royal Borough of Kensington And Chelsea Westminster City Council London Port Health Authority - Environmental Services London Borough of Brent	August 2015 February 2016 February 2016 February 2016 February 2016 February 2016 February 2016 January 2008 January 2016	Variable Variable Variable Variable Variable Variable Variable Annual Rolling Update Variable

Geological	Version	Update Cycle
<b>BGS 1:625,000 Solid Geology</b> British Geological Survey - National Geoscience Information Service	January 2009	Not Applicable
<b>BGS Estimated Soil Chemistry</b> British Geological Survey - National Geoscience Information Service	October 2015	Annually
<b>BGS Recorded Mineral Sites</b> British Geological Survey - National Geoscience Information Service	April 2019	Bi-Annually
<b>BGS Urban Soil Chemistry</b> British Geological Survey - National Geoscience Information Service	October 2015	Annually
<b>BGS Urban Soil Chemistry Averages</b> British Geological Survey - National Geoscience Information Service	October 2015	Annually
<b>CBSCB Compensation District</b> Cheshire Brine Subsidence Compensation Board (CBSCB)	August 2011	Not Applicable
<b>Coal Mining Affected Areas</b> The Coal Authority - Property Searches	March 2014	Annual Rolling Update
<b>Mining Instability</b> Ove Arup & Partners	October 2000	Not Applicable
<b>Non Coal Mining Areas of Great Britain</b> British Geological Survey - National Geoscience Information Service	May 2015	Not Applicable
<b>Potential for Collapsible Ground Stability Hazards</b> British Geological Survey - National Geoscience Information Service	January 2019	Annually
<b>Potential for Compressible Ground Stability Hazards</b> British Geological Survey - National Geoscience Information Service	January 2019	Annually
<b>Potential for Ground Dissolution Stability Hazards</b> British Geological Survey - National Geoscience Information Service	January 2019	Annually
<b>Potential for Landslide Ground Stability Hazards</b> British Geological Survey - National Geoscience Information Service	January 2019	Annually
<b>Potential for Running Sand Ground Stability Hazards</b> British Geological Survey - National Geoscience Information Service	January 2019	Annually
<b>Potential for Shrinking or Swelling Clay Ground Stability Hazards</b> British Geological Survey - National Geoscience Information Service	January 2019	Annually
<b>Radon Potential - Radon Affected Areas</b> British Geological Survey - National Geoscience Information Service	July 2011	Annually
<b>Radon Potential - Radon Protection Measures</b> British Geological Survey - National Geoscience Information Service	July 2011	Annually



Industrial Land Use	Version	Update Cycle
<b>Contemporary Trade Directory Entries</b> Thomson Directories	July 2019	Quarterly
<b>Fuel Station Entries</b> Catalist Ltd - Experian	September 2019	Quarterly
<b>Gas Pipelines</b> National Grid	July 2014	
<b>Points of Interest - Commercial Services</b> PointX	September 2019	Quarterly
<b>Points of Interest - Education and Health</b> PointX	September 2019	Quarterly
<b>Points of Interest - Manufacturing and Production</b> PointX	September 2019	Quarterly
<b>Points of Interest - Public Infrastructure</b> PointX	September 2019	Quarterly
<b>Points of Interest - Recreational and Environmental</b> PointX	September 2019	Quarterly
<b>Underground Electrical Cables</b> National Grid	December 2015	

Sensitive Land Use	Version	Update Cycle
<b>Ancient Woodland</b> Natural England	August 2018	Bi-Annually
<b>Areas of Adopted Green Belt</b> London Borough of Ealing London Borough of Hounslow London Borough of Richmond upon Thames	March 2019 March 2019 March 2019	As notified As notified As notified
<b>Areas of Unadopted Green Belt</b> London Borough of Ealing London Borough of Hounslow London Borough of Richmond upon Thames	March 2019 March 2019 March 2019	As notified As notified As notified
<b>Areas of Outstanding Natural Beauty</b> Natural England	June 2019	Bi-Annually
<b>Environmentally Sensitive Areas</b> Natural England	January 2017	
<b>Forest Parks</b> Forestry Commission	April 1997	Not Applicable
<b>Local Nature Reserves</b> Natural England	March 2019	Bi-Annually
<b>Marine Nature Reserves</b> Natural England	July 2019	Bi-Annually
<b>National Nature Reserves</b> Natural England	July 2019	Bi-Annually
<b>National Parks</b> Natural England	April 2017	Bi-Annually
<b>Nitrate Vulnerable Zones</b> Department for Environment, Food and Rural Affairs (DEFRA - formerly FRCA)	October 2015	
<b>Ramsar Sites</b> Natural England	April 2019	Bi-Annually
<b>Sites of Special Scientific Interest</b> Natural England	March 2019	Bi-Annually
<b>Special Areas of Conservation</b> Natural England	June 2019	Bi-Annually
<b>Special Protection Areas</b> Natural England	April 2019	Bi-Annually
<b>World Heritage Sites</b> Historic England	July 2019	Bi-Annually

A selection of organisations who provide data within this report

Data Supplier	Data Supplier Logo
Ordnance Survey	
Environment Agency	
Scottish Environment Protection Agency	
The Coal Authority	
British Geological Survey	 <b>British Geological Survey</b> <small>NATURAL ENVIRONMENT RESEARCH COUNCIL</small>
Centre for Ecology and Hydrology	 <b>Centre for Ecology &amp; Hydrology</b> <small>NATURAL ENVIRONMENT RESEARCH COUNCIL</small>
Natural Resources Wales	
Scottish Natural Heritage	
Natural England	
Public Health England	
Ove Arup	
Peter Brett Associates	

Contact	Name and Address	Contact Details
1	<b>British Geological Survey - Enquiry Service</b> British Geological Survey, Environmental Science Centre, Keyworth, Nottingham, Nottinghamshire, NG12 5GG	Telephone: 0115 936 3143 Fax: 0115 936 3276 Email: enquiries@bgs.ac.uk Website: www.bgs.ac.uk
2	<b>Environment Agency - National Customer Contact Centre (NCCC)</b> PO Box 544, Templeborough, Rotherham, S60 1BY	Telephone: 03708 506 506 Email: enquiries@environment-agency.gov.uk
3	<b>London Borough of Ealing - Environmental Health and Trading Standards Division</b> Perceville House, 14-16 Uxbridge Way, London, W5 2HL	Telephone: 020 8579 2424 Fax: 020 8758 8214 Website: www.ealing.gov.uk
4	<b>London Borough of Hounslow - Environmental Health Department</b> Civic Centre, Lampton Road, Hounslow, Middlesex, TW3 4DN	Telephone: 020 8583 2000 Website: www.hounslow.gov.uk
5	<b>Environment Agency - Head Office</b> Rio House, Waterside Drive, Aztec West, Almondsbury, Bristol, Avon, BS32 4UD	Telephone: 01454 624400 Fax: 01454 624409
6	<b>Ordnance Survey</b> Adanac Drive, Southampton, Hampshire, SO16 0AS	Telephone: 03456 05 05 05 Email: customerservices@ordnancesurvey.co.uk Website: www.ordnancesurvey.gov.uk
7	<b>London Borough of Ealing</b> Perceville House, 14-16 Uxbridge Way, London, W5 2HL	Telephone: 020 8825 5000 Fax: 020 8758 8171 Website: www.ealing.gov.uk
8	<b>Health and Safety Executive</b> 5S.2 Redgrave Court, Merton Road, Bootle, L20 7HS	Website: www.hse.gov.uk
9	<b>PointX</b> 7 Abbey Court, Eagle Way, Sowton, Exeter, Devon, EX2 7HY	Website: www.pointx.co.uk
10	<b>Landmark Information Group Limited</b> Imperium, Imperial Way, Reading, Berkshire, RG2 0TD	Telephone: 0844 844 9966 Fax: 0844 844 9951 Email: helpdesk@landmark.co.uk Website: www.landmark.co.uk
11	<b>Natural England</b> County Hall, Spetchley Road, Worcester, WR5 2NP	Telephone: 0300 060 3900 Email: enquiries@naturalengland.org.uk Website: www.naturalengland.org.uk
12	<b>Historic England</b> 1 Waterhouse Square, 138 - 142 Holborn, London, EC1N 2ST	Telephone: 0370 333 0607 Email: customers@historicengland.org.uk Website: www.historicengland.org.uk
-	<b>Public Health England - Radon Survey, Centre for Radiation, Chemical and Environmental Hazards</b> Chilton, Didcot, Oxfordshire, OX11 0RQ	Telephone: 01235 822622 Fax: 01235 833891 Email: radon@phe.gov.uk Website: www.ukradon.org
-	<b>Landmark Information Group Limited</b> Imperium, Imperial Way, Reading, Berkshire, RG2 0TD	Telephone: 0844 844 9952 Fax: 0844 844 9951 Email: customerservices@landmarkinfo.co.uk Website: www.landmarkinfo.co.uk

Please note that the Environment Agency / Natural Resources Wales / SEPA have a charging policy in place for enquiries.

# Historical Mapping Legends

## Ordnance Survey County Series and Ordnance Survey Plan 1:2,500

**Quarry**   **Gravel Pit**   **Sand Pit**  
**Clay Pit**   **Shingle**   **Refuse Heap**  
**Sloping Masonry**   **Flat Rock**  
**Marsh**   **Reeds**   **Osiers**  
**Rough Pasture**   **Furze**   **Wood**  
**Mixed Wood**   **Brushwood**   **Orchard**  
**Fir**   **Ford**   **Stepping Stones**  
**Ferry**   **Waterfall**   **Lock**  
**Trig. Station**   **Altitude at Trig. Station**  
**B.M. 325.9**   **Bench Mark**   **Surface Level**  
**Arrow denotes flow of water**   **Antiquities (site of)**  
**Cutting**   **Embankment**  
**Railway crossing Road**   **Level Crossing**   **Road crossing Railway**  
**Railway crossing River or Canal**   **Road over single stream**   **Road over River or Canal**  
**County Boundary (Geographical)**  
**County & Civil Parish Boundary**  
**Administrative County & Civil Parish Boundary**  
**County Borough Boundary (England)**  
**County Burgh Boundary (Scotland)**  
**Co. Boro. Bdy.**  
**Co. Burgh Bdy.**  
**Boundary Post or Stone**   **Police Call Box**  
**B.R.**   **Bridle Road**   **P**   **Pump**  
**E.P.**   **Electricity Pylon**   **S.P.**   **Signal Post**  
**F.B.**   **Foot Bridge**   **Sl.**   **Sluice**  
**F.P.**   **Foot Path**   **Sp.**   **Spring**  
**G.P.**   **Guide Post or Board**   **T.C.B.**   **Telephone Call Box**  
**M.S.**   **Mile Stone**   **Tr.**   **Trough**  
**M.P. M.R.**   **Mooring Post or Ring**   **W**   **Well**

## Ordnance Survey Plan, Additional SIMs and Supply of Unpublished Survey Information 1:2,500 and 1:1,250

**Inactive Quarry, Chalk Pit or Clay Pit**   **Active Quarry, Chalk Pit or Clay Pit**  
**Rock**   **Boulders**  
**Cliff**   **Slopes**   **Top**  
**Roofed Building**   **Glazed Roof Building**  
**Sloping Masonry**   **Archway**  
**Non-Coniferous Tree (surveyed)**   **Coniferous Tree (surveyed)**  
**Non-Coniferous Trees (not surveyed)**   **Coniferous Trees (not surveyed)**  
**Orchard Tree**   **Scrub**   **Bracken**  
**Coppice, Osier**   **Reeds**   **Marsh, Saltings**  
**Rough Grassland**   **Heath**   **Culvert**  
**Direction of water flow**   **Bench Mark**   **Antiquity (site of)**  
**Cave Entrance**   **Triangulation Station**   **Electricity Pylon**  
**Electricity Transmission Line**  
**County Boundary (Geographical)**  
**County & Civil Parish Boundary**  
**Civil Parish Boundary**  
**Admin. County or County Bor. Boundary**  
**London Borough Boundary**  
**Symbol marking point where boundary mereing changes**  
**BH**   **Beer House**   **P**   **Pillar, Pole or Post**  
**BP, BS**   **Boundary Post or Stone**   **PO**   **Post Office**  
**Cn, C**   **Capstan, Crane**   **PC**   **Public Convenience**  
**Chy**   **Chimney**   **PH**   **Public House**  
**D Fn**   **Drinking Fountain**   **Pp**   **Pump**  
**EI P**   **Electricity Pillar or Post**   **SB, S Br**   **Signal Box or Bridge**  
**FAP**   **Fire Alarm Pillar**   **SP, SL**   **Signal Post or Light**  
**FB**   **Foot Bridge**   **Spr**   **Spring**  
**GP**   **Guide Post**   **Tk**   **Tank or Track**  
**H**   **Hydrant or Hydraulic**   **TCB**   **Telephone Call Box**  
**LC**   **Level Crossing**   **TCP**   **Telephone Call Post**  
**MH**   **Manhole**   **Tr**   **Trough**  
**MP**   **Mile Post or Mooring Post**   **Wr Pt, Wr T**   **Water Point, Water Tap**  
**MS**   **Mile Stone**   **W**   **Well**  
**NTL**   **Normal Tidal Limit**   **Wd Pp**   **Wind Pump**

## Large-Scale National Grid Data 1:2,500 and 1:1,250

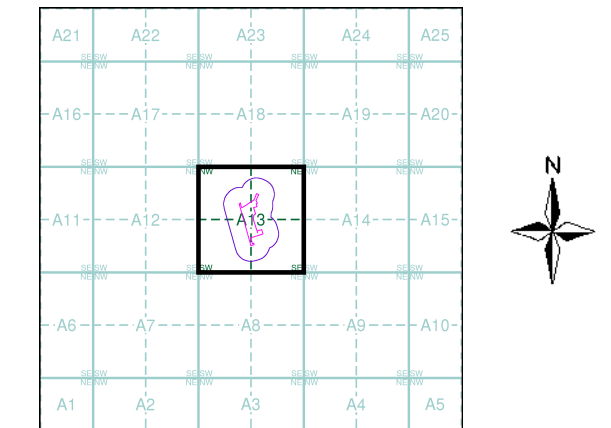
**Cliff**   **Slopes**   **Top**  
**Rock**   **Rock (scattered)**  
**Boulders**   **Boulders (scattered)**  
**Positioned Boulder**   **Scree**  
**Non-Coniferous Tree (surveyed)**   **Coniferous Tree (surveyed)**  
**Non-Coniferous Trees (not surveyed)**   **Coniferous Trees (not surveyed)**  
**Orchard Tree**   **Scrub**   **Bracken**  
**Coppice, Osier**   **Reeds**   **Marsh, Saltings**  
**Rough Grassland**   **Heath**   **Culvert**  
**Direction of water flow**   **Triangulation Station**   **Antiquity (site of)**  
**Electricity Transmission Line**   **Electricity Pylon**  
**B.M. 231.60m**   **Bench Mark**   **Buildings with Building Seed**  
**Roofed Building**   **Glazed Roof Building**  
**Civil parish/community boundary**  
**District boundary**  
**County boundary**  
**Boundary post/stone**  
**Boundary mereing symbol (note: these always appear in opposed pairs or groups of three)**  
**Bks**   **Barracks**   **P**   **Pillar, Pole or Post**  
**Bty**   **Battery**   **PO**   **Post Office**  
**Cemy**   **Cemetery**   **PC**   **Public Convenience**  
**Chy**   **Chimney**   **Pp**   **Pump**  
**Cis**   **Cistern**   **Ppg Sta**   **Pumping Station**  
**Dismtd Rly**   **Dismantled Railway**   **PW**   **Place of Worship**  
**EI Gen Sta**   **Electricity Generating Station**   **Sewage Ppg Sta**   **Sewage Pumping Station**  
**EI P**   **Electricity Pole, Pillar**   **SB, S Br**   **Signal Box or Bridge**  
**EI Sub Sta**   **Electricity Sub Station**   **SP, SL**   **Signal Post or Light**  
**FB**   **Filter Bed**   **Spr**   **Spring**  
**Fn / D Fn**   **Fountain / Drinking Ftn.**   **Tk**   **Tank or Track**  
**Gas Gov**   **Gas Valve Compound**   **Tr**   **Trough**  
**GVC**   **Gas Governor**   **Wd Pp**   **Wind Pump**  
**GP**   **Guide Post**   **Wr Pt, Wr T**   **Water Point, Water Tap**  
**MH**   **Manhole**   **Wks**   **Works (building or area)**  
**MP, MS**   **Mile Post or Mile Stone**   **W**   **Well**



## Historical Mapping & Photography included:

Mapping Type	Scale	Date	Pg
Middlesex	1:2,500	1865	2
Middlesex	1:2,500	1866	3
London	1:2,500	1896	4
Middlesex	1:2,500	1896	5
Middlesex	1:2,500	1915	6
Middlesex	1:2,500	1935	7
Historical Aerial Photography	1:1,250	1947	8
Ordnance Survey Plan	1:1,250	1954 - 1960	9
Ordnance Survey Plan	1:2,500	1955 - 1961	10
Additional SIMs	1:1,250	1956 - 1977	11
Additional SIMs	1:2,500	1956 - 1961	12
Ordnance Survey Plan	1:1,250	1963 - 1986	13
Ordnance Survey Plan	1:1,250	1973	14
Supply of Unpublished Survey Information	1:1,250	1974	15
Additional SIMs	1:1,250	1986 - 1987	16
Large-Scale National Grid Data	1:1,250	1991	17
Large-Scale National Grid Data	1:1,250	1992 - 1993	18
Large-Scale National Grid Data	1:1,250	1995	19
Historical Aerial Photography	1:2,500	1999	20

## Historical Map - Segment A13



## Order Details

Order Number: 219283460\_1\_1  
 Customer Ref: B73270.100  
 National Grid Reference: 520120, 179680  
 Slice: A  
 Site Area (Ha): 1.84  
 Search Buffer (m): 100

## Site Details

Acton Gardens Phases 8.1 & 8.2, London, W3 8BA



Tel: 0844 844 9952  
 Fax: 0844 844 9951  
 Web: www.envirocheck.co.uk



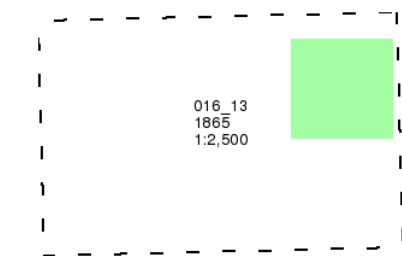
Middlesex

Published 1865

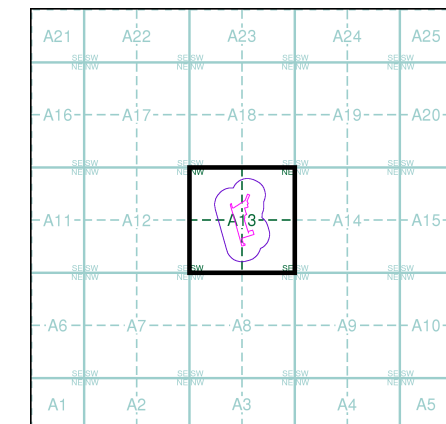
Source map scale - 1:2,500

The historical maps shown were reproduced from maps predominantly held at the scale adopted for England, Wales and Scotland in the 1840's. In 1854 the 1:2,500 scale was adopted for mapping urban areas and by 1896 it covered the whole of what were considered to be the cultivated parts of Great Britain. The published date given below is often some years later than the surveyed date. Before 1938, all OS maps were based on the Cassini Projection, with independent surveys of a single county or group of counties, giving rise to significant inaccuracies in outlying areas.

Map Name(s) and Date(s)



Historical Map - Segment A13



Order Details

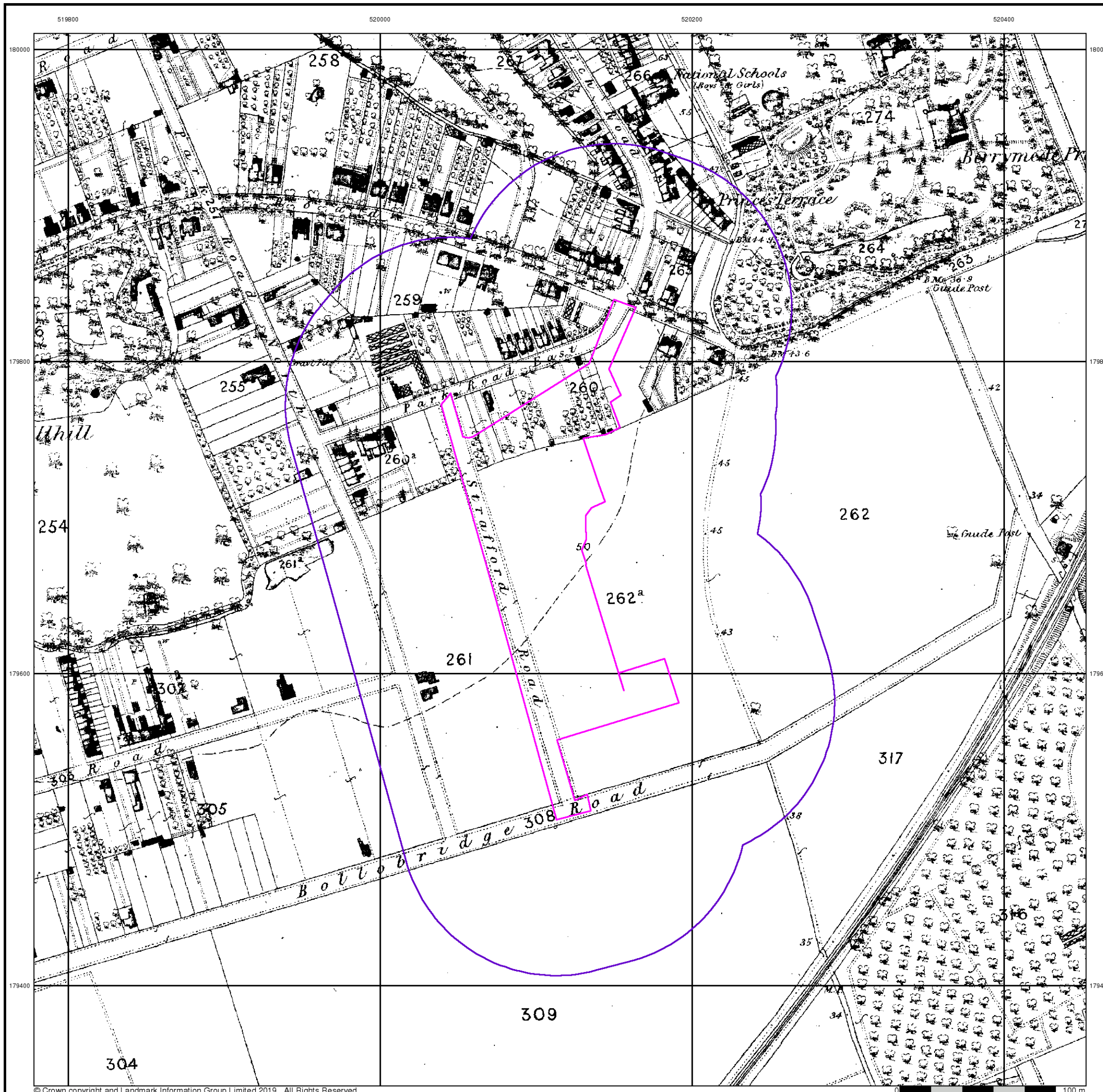
Order Number: 219283460\_1\_1  
Customer Ref: B73270.100  
National Grid Reference: 520120, 179680  
Slice: A  
Site Area (Ha): 1.84  
Search Buffer (m): 100

Site Details

Acton Gardens Phases 8.1 & 8.2, London, W3 8BA



Tel: 0844 844 9952  
Fax: 0844 844 9951  
Web: www.envirocheck.co.uk





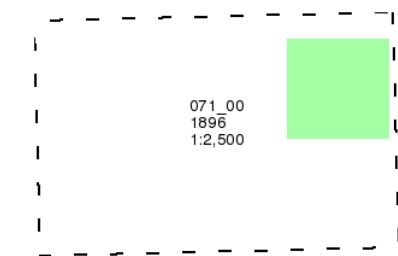
London

Published 1896

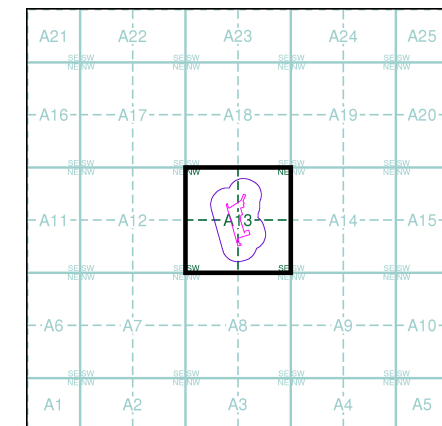
Source map scale - 1:2,500

The historical maps shown were reproduced from maps predominantly held at the scale adopted for England, Wales and Scotland in the 1840's. In 1854 the 1:2,500 scale was adopted for mapping urban areas and by 1896 it covered the whole of what were considered to be the cultivated parts of Great Britain. The published date given below is often some years later than the surveyed date. Before 1938, all OS maps were based on the Cassini Projection, with independent surveys of a single county or group of counties, giving rise to significant inaccuracies in outlying areas.

Map Name(s) and Date(s)



Historical Map - Segment A13



Order Details

Order Number: 219283460\_1\_1
Customer Ref: B73270.100
National Grid Reference: 520120, 179680
Slice: A
Site Area (Ha): 1.84
Search Buffer (m): 100

Site Details

Acton Gardens Phases 8.1 & 8.2, London, W3 8BA



Tel: 0844 844 9952
Fax: 0844 844 9951
Web: www.envirocheck.co.uk





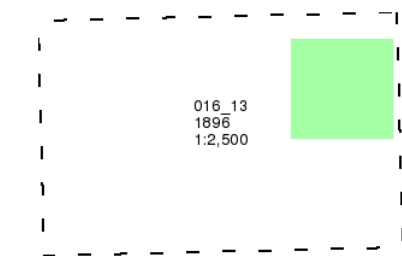
Middlesex

Published 1896

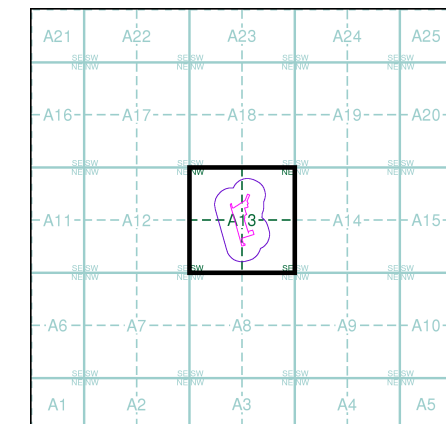
Source map scale - 1:2,500

The historical maps shown were reproduced from maps predominantly held at the scale adopted for England, Wales and Scotland in the 1840's. In 1854 the 1:2,500 scale was adopted for mapping urban areas and by 1896 it covered the whole of what were considered to be the cultivated parts of Great Britain. The published date given below is often some years later than the surveyed date. Before 1938, all OS maps were based on the Cassini Projection, with independent surveys of a single county or group of counties, giving rise to significant inaccuracies in outlying areas.

Map Name(s) and Date(s)



Historical Map - Segment A13



Order Details

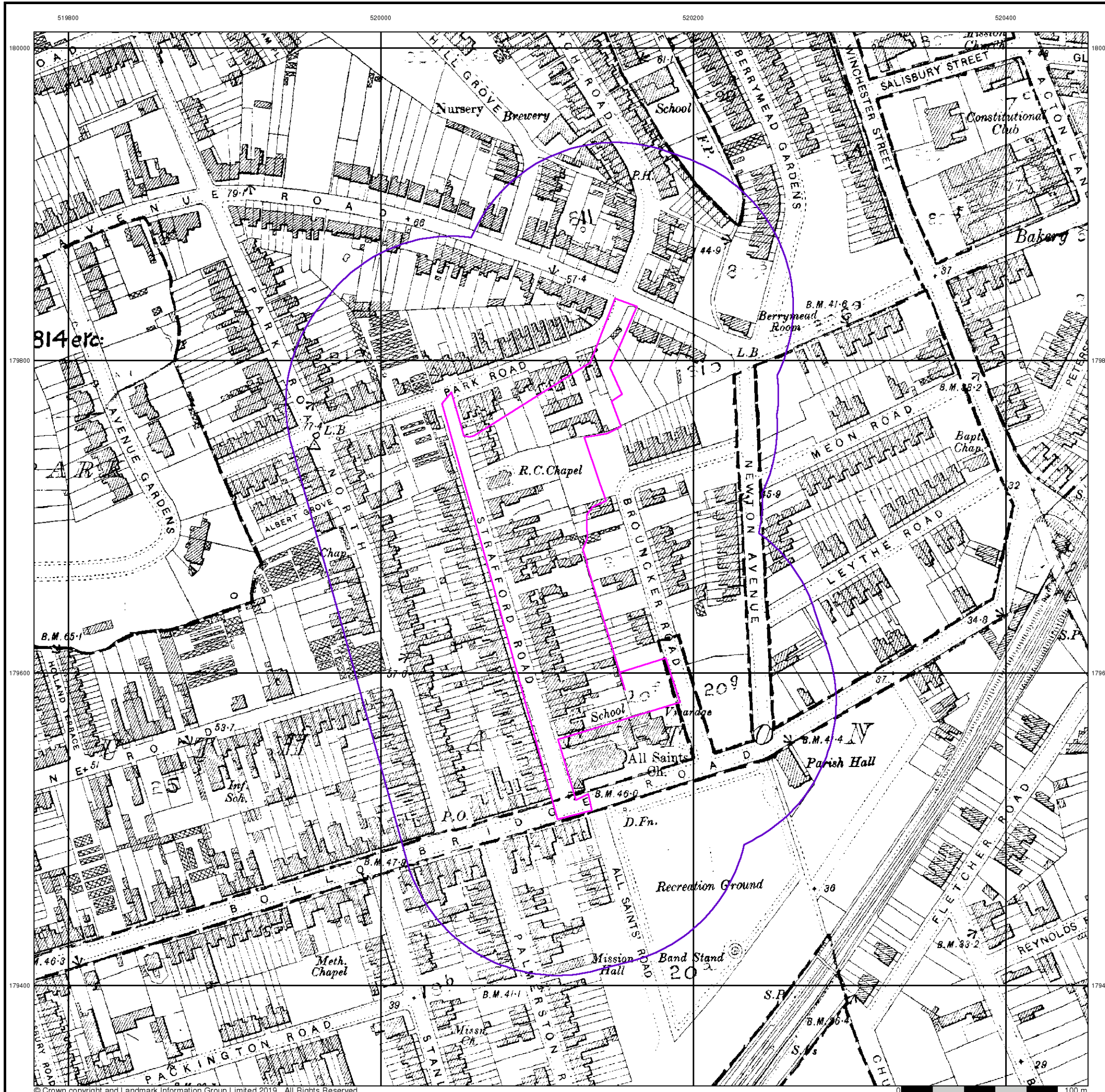
Order Number: 219283460\_1\_1  
Customer Ref: B73270.100  
National Grid Reference: 520120, 179680  
Slice: A  
Site Area (Ha): 1.84  
Search Buffer (m): 100

Site Details

Acton Gardens Phases 8.1 & 8.2, London, W3 8BA



Tel: 0844 844 9952  
Fax: 0844 844 9951  
Web: www.envirocheck.co.uk







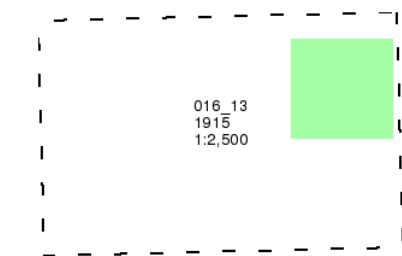
Middlesex

Published 1915

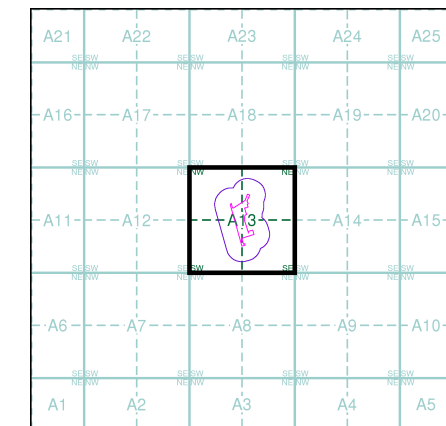
Source map scale - 1:2,500

The historical maps shown were reproduced from maps predominantly held at the scale adopted for England, Wales and Scotland in the 1840's. In 1854 the 1:2,500 scale was adopted for mapping urban areas and by 1896 it covered the whole of what were considered to be the cultivated parts of Great Britain. The published date given below is often some years later than the surveyed date. Before 1938, all OS maps were based on the Cassini Projection, with independent surveys of a single county or group of counties, giving rise to significant inaccuracies in outlying areas.

Map Name(s) and Date(s)



Historical Map - Segment A13



Order Details

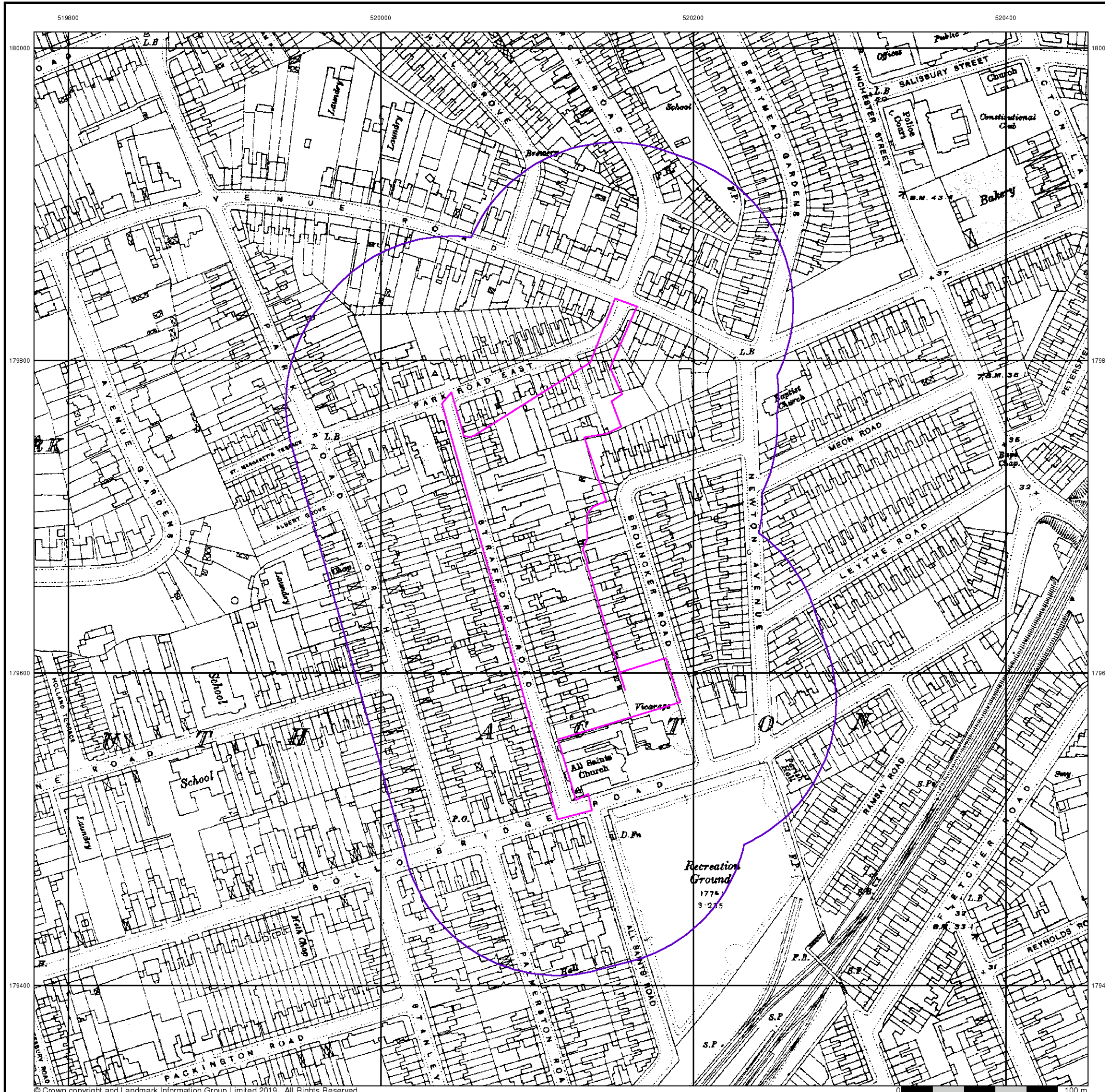
Order Number: 219283460\_1\_1  
Customer Ref: B73270.100  
National Grid Reference: 520120, 179680  
Slice: A  
Site Area (Ha): 1.84  
Search Buffer (m): 100

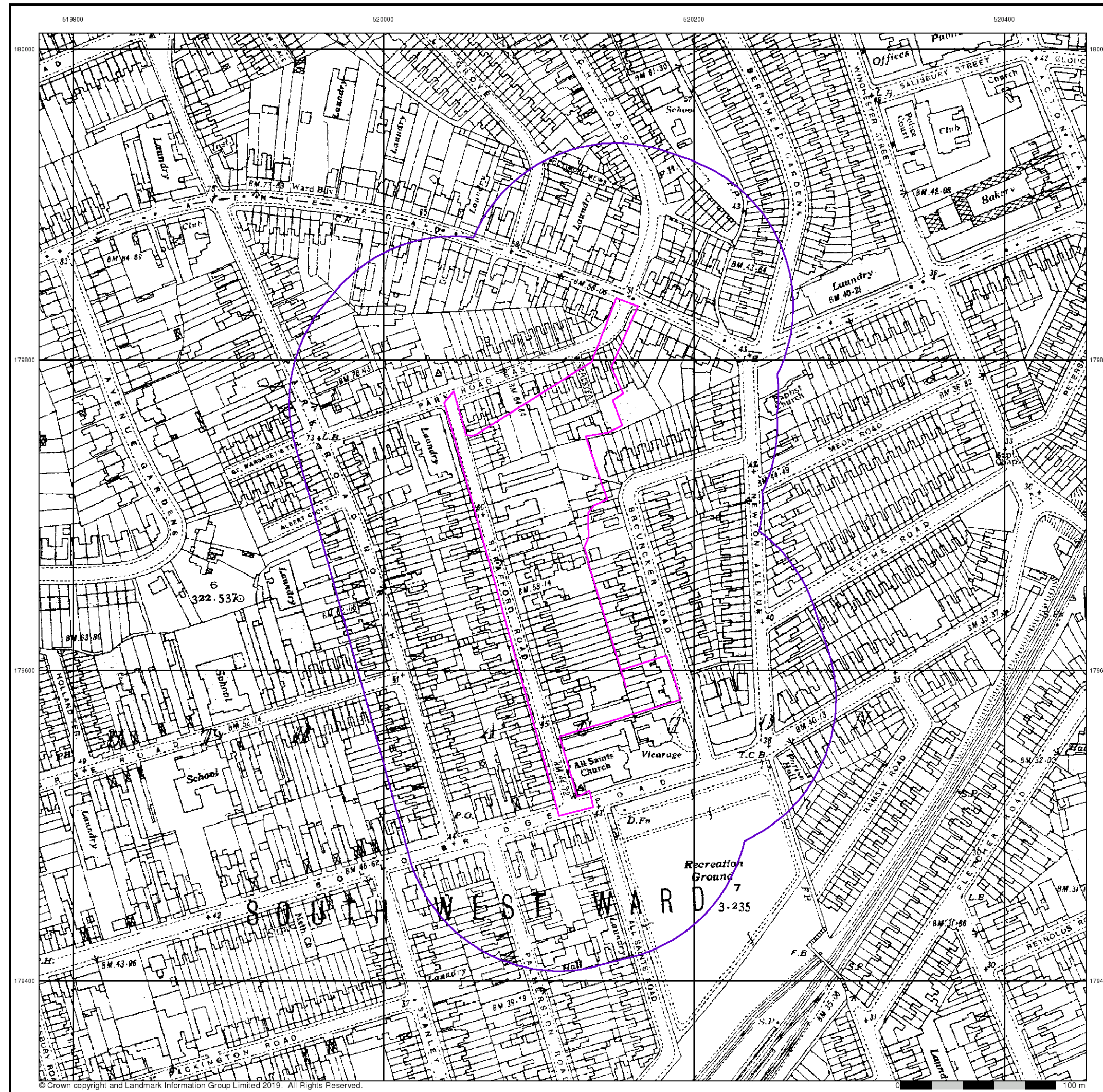
Site Details

Acton Gardens Phases 8.1 & 8.2, London, W3 8BA



Tel: 0844 844 9952  
Fax: 0844 844 9951  
Web: www.envirocheck.co.uk

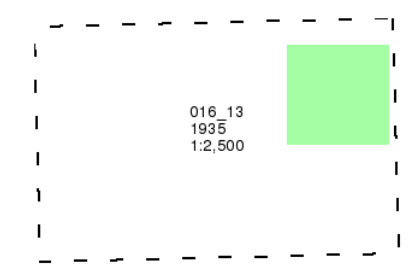




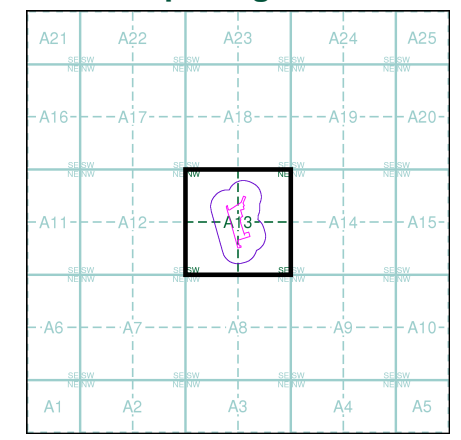
**Middlesex**  
**Published 1935**  
**Source map scale - 1:2,500**

The historical maps shown were reproduced from maps predominantly held at the scale adopted for England, Wales and Scotland in the 1840's. In 1854 the 1:2,500 scale was adopted for mapping urban areas and by 1896 it covered the whole of what were considered to be the cultivated parts of Great Britain. The published date given below is often some years later than the surveyed date. Before 1938, all OS maps were based on the Cassini Projection, with independent surveys of a single county or group of counties, giving rise to significant inaccuracies in outlying areas.

**Map Name(s) and Date(s)**



**Historical Map - Segment A13**



**Order Details**

Order Number: 219283460\_1\_1  
 Customer Ref: B73270.100  
 National Grid Reference: 520120, 179680  
 Slice: A  
 Site Area (Ha): 1.84  
 Search Buffer (m): 100

**Site Details**

Acton Gardens Phases 8.1 & 8.2, London, W3 8BA



Tel: 0844 844 9952  
 Fax: 0844 844 9951  
 Web: www.envirocheck.co.uk



### Ordnance Survey Plan

Published 1954 - 1960

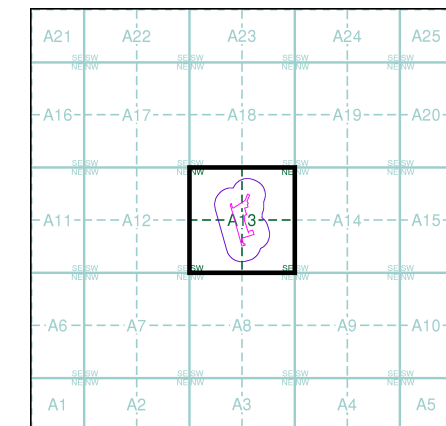
Source map scale - 1:1,250

The historical maps shown were reproduced from maps predominantly held at the scale adopted for England, Wales and Scotland in the 1840's. In 1854 the 1:2,500 scale was adopted for mapping urban areas and by 1896 it covered the whole of what were considered to be the cultivated parts of Great Britain. The published date given below is often some years later than the surveyed date. Before 1938, all OS maps were based on the Cassini Projection, with independent surveys of a single county or group of counties, giving rise to significant inaccuracies in outlying areas.

### Map Name(s) and Date(s)

TQ1980SE	Q2080SW
1956	955
1:1,250	1:1,250
TQ1979NE	Q2079NW
1960	954
1:1,250	1:1,250
TQ1979SE	Q2079SW
1960	954
1:1,250	1:1,250

### Historical Map - Segment A13



### Order Details

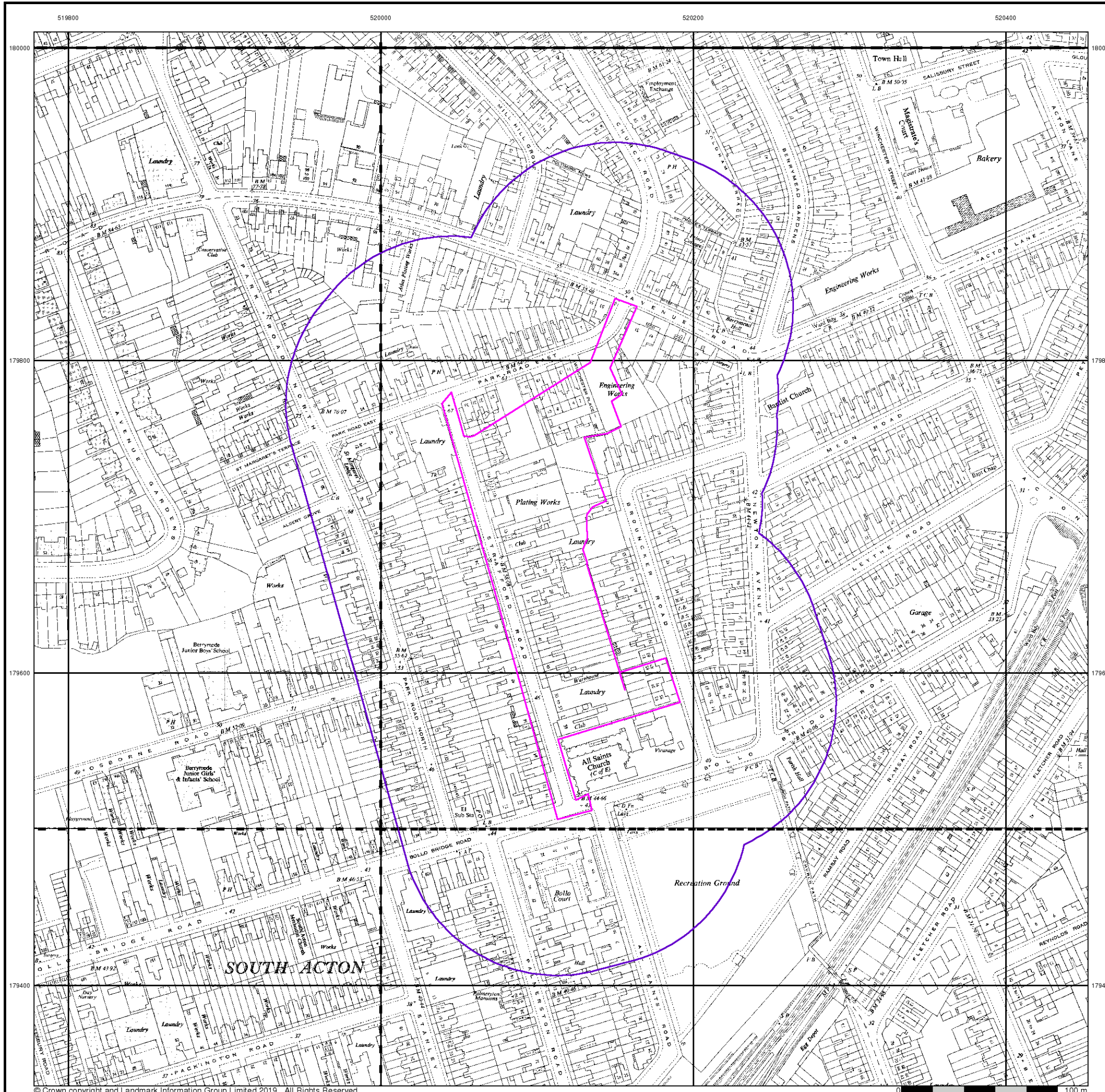
Order Number: 219283460\_1\_1  
 Customer Ref: B73270.100  
 National Grid Reference: 520120, 179680  
 Slice: A  
 Site Area (Ha): 1.84  
 Search Buffer (m): 100

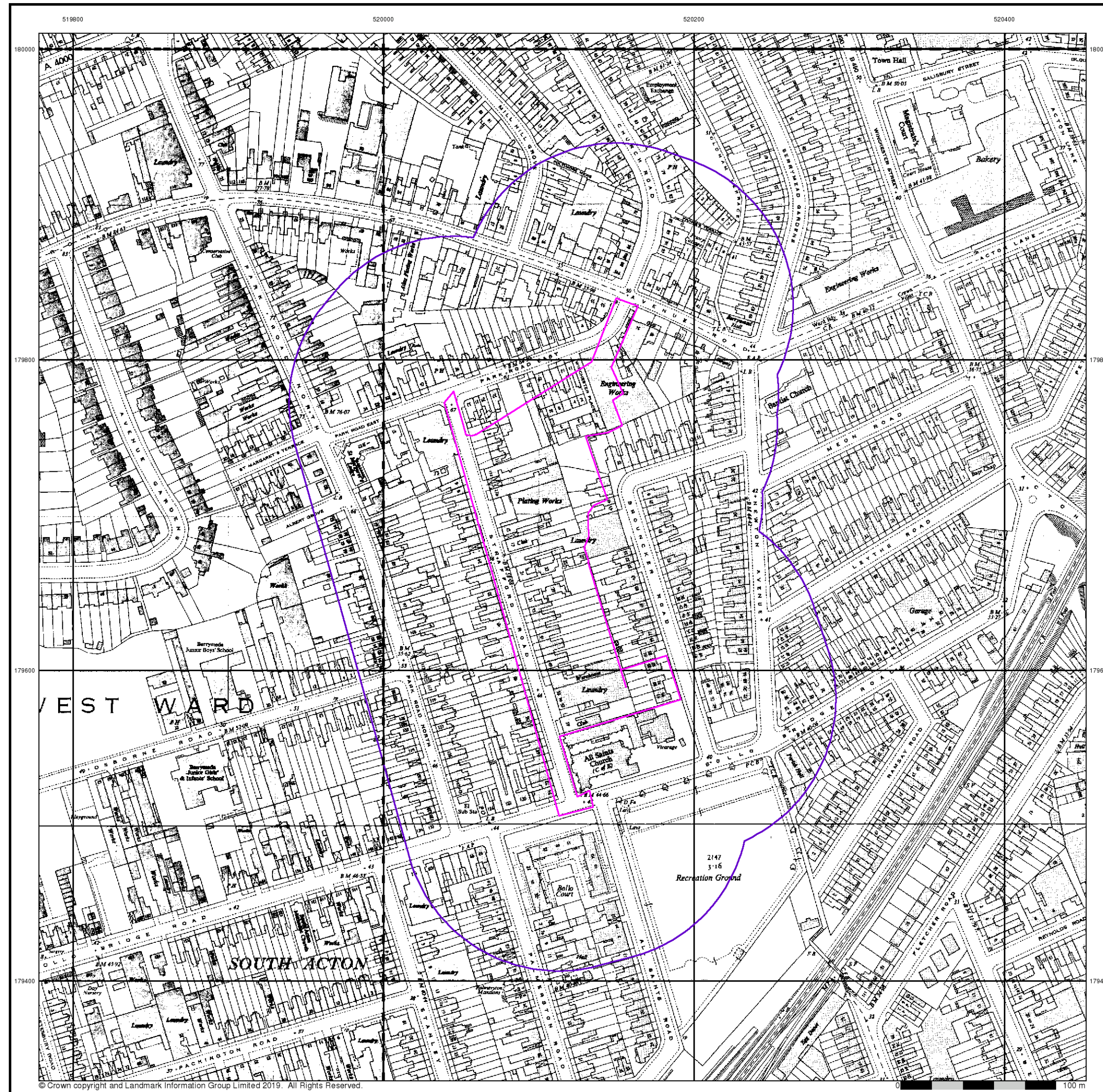
### Site Details

Acton Gardens Phases 8.1 & 8.2, London, W3 8BA



Tel: 0844 844 9952  
 Fax: 0844 844 9951  
 Web: www.envirocheck.co.uk





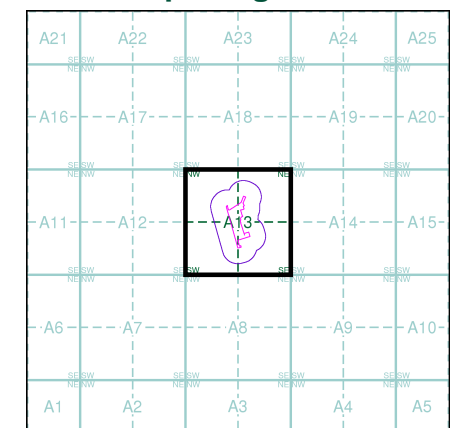
**Ordnance Survey Plan**  
**Published 1955 - 1961**  
**Source map scale - 1:2,500**

The historical maps shown were reproduced from maps predominantly held at the scale adopted for England, Wales and Scotland in the 1840's. In 1854 the 1:2,500 scale was adopted for mapping urban areas and by 1896 it covered the whole of what were considered to be the cultivated parts of Great Britain. The published date given below is often some years later than the surveyed date. Before 1938, all OS maps were based on the Cassini Projection, with independent surveys of a single county or group of counties, giving rise to significant inaccuracies in outlying areas.

**Map Name(s) and Date(s)**

TQ1980 1956 1:2,500	TQ2080 1956 1:2,500
TQ1979 1961 1:2,500	TQ2079 1955 1:2,500

**Historical Map - Segment A13**



**Order Details**  
 Order Number: 219283460\_1\_1  
 Customer Ref: B73270.100  
 National Grid Reference: 520120, 179680  
 Slice: A  
 Site Area (Ha): 1.84  
 Search Buffer (m): 100

**Site Details**  
 Acton Gardens Phases 8.1 & 8.2, London, W3 8BA

**Landmark**  
 INFORMATION GROUP  
 Tel: 0844 844 9952  
 Fax: 0844 844 9951  
 Web: www.envirocheck.co.uk



### Ordnance Survey Plan

Published 1963 - 1986

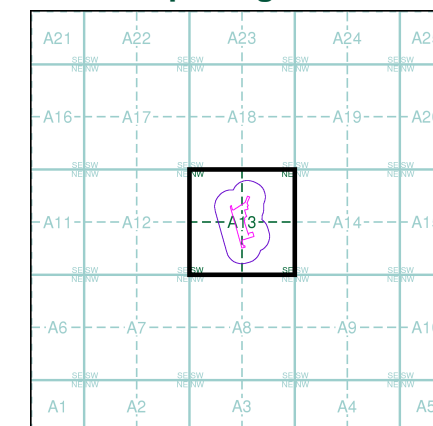
Source map scale - 1:1,250

The historical maps shown were reproduced from maps predominantly held at the scale adopted for England, Wales and Scotland in the 1840's. In 1854 the 1:2,500 scale was adopted for mapping urban areas and by 1896 it covered the whole of what were considered to be the cultivated parts of Great Britain. The published date given below is often some years later than the surveyed date. Before 1938, all OS maps were based on the Cassini Projection, with independent surveys of a single county or group of counties, giving rise to significant inaccuracies in outlying areas.

### Map Name(s) and Date(s)

Q1980SE	Q2080SW
1971	1986
1:1,250	1:1,250
Q1979NE	Q2079NW
1972	1982
1:1,250	1:1,250
Q1979SE	Q2079SW
1977	1983
1:1,250	1:1,250

### Historical Map - Segment A13



### Order Details

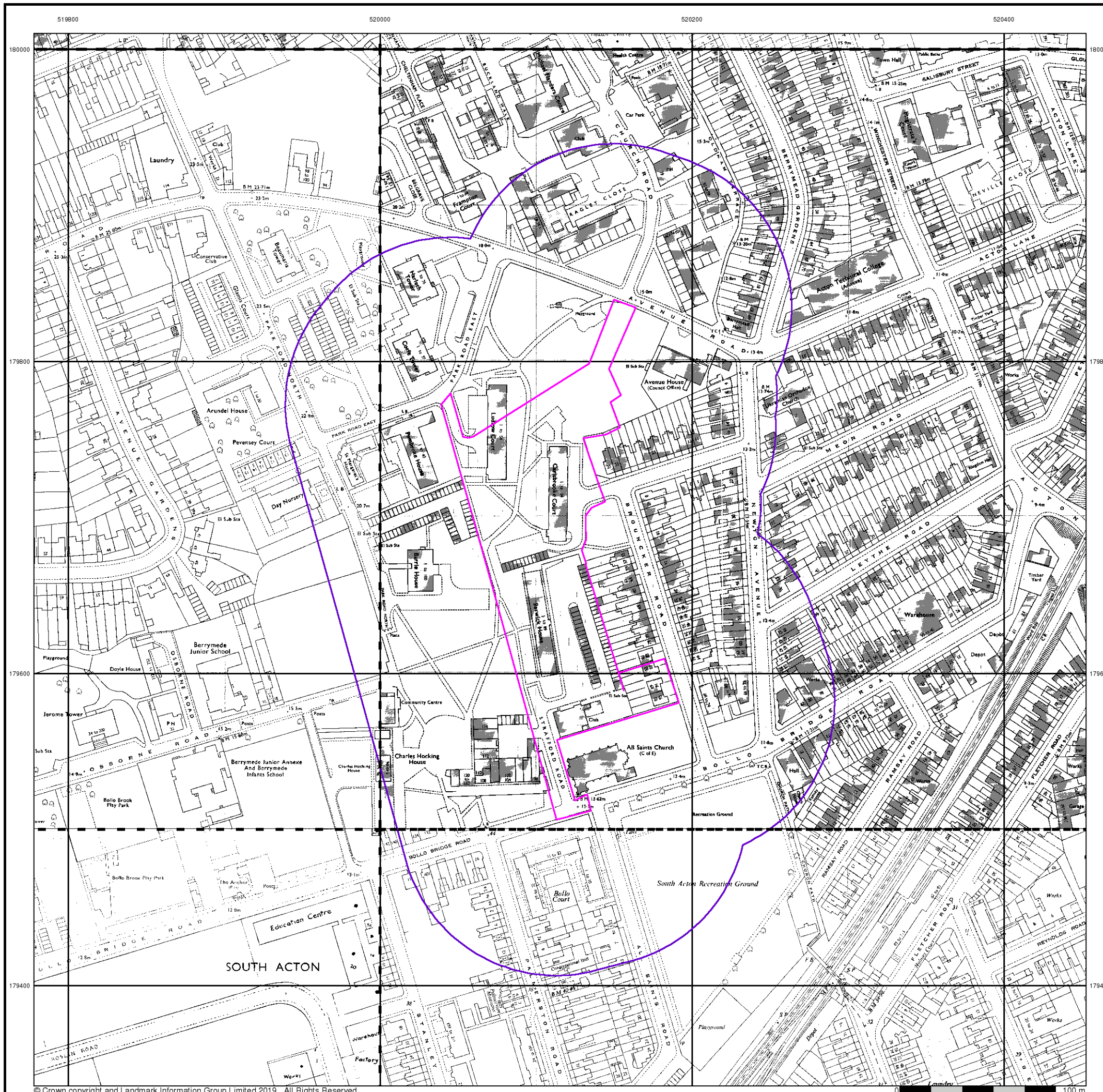
Order Number: 219283460\_1\_1  
 Customer Ref: B73270.100  
 National Grid Reference: 520120, 179680  
 Slice: A  
 Site Area (Ha): 1.84  
 Search Buffer (m): 100

### Site Details

Acton Gardens Phases 8.1 & 8.2, London, W3 8BA



Tel: 0844 844 9952  
 Fax: 0844 844 9951  
 Web: www.envirocheck.co.uk





## Supply of Unpublished Survey Information

Published 1974

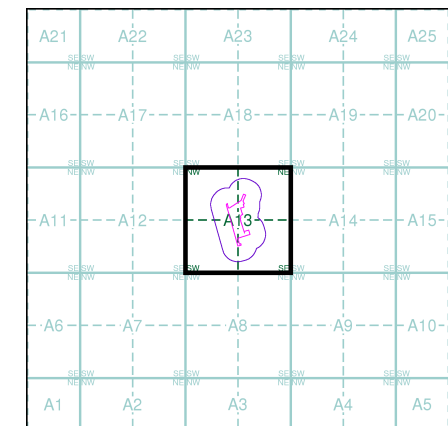
Source map scale - 1:1,250

SUSI maps (Supply of Unpublished Survey Information) were produced between 1972 and 1977, mainly for internal use at Ordnance Survey. These were more of a 'work-in-progress' plan as they showed updates of individual areas on a map. These maps were unpublished, and they do not represent a single moment in time. They were produced at both 1:2,500 and 1:1,250 scales.

### Map Name(s) and Date(s)

TQ1980SE
1974
1:1,250
TQ1979NE Q2079NW
1974 1974
1:1,250 1:1,250
TQ1979SE
1974
1:1,250

### Historical Map - Segment A13



### Order Details

Order Number: 219283460\_1\_1  
 Customer Ref: B73270.100  
 National Grid Reference: 520120, 179680  
 Slice: A  
 Site Area (Ha): 1.84  
 Search Buffer (m): 100

### Site Details

Acton Gardens Phases 8.1 & 8.2, London, W3 8BA



Tel: 0844 844 9952  
 Fax: 0844 844 9951  
 Web: www.envirocheck.co.uk





## Large-Scale National Grid Data

Published 1991

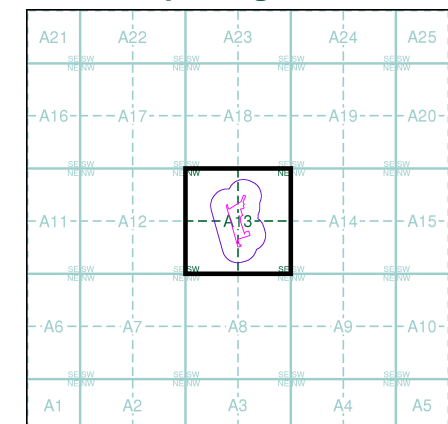
Source map scale - 1:1,250

'Large Scale National Grid Data' superseded SIM cards (Ordnance Survey's 'Survey of Information on Microfilm') in 1992, and continued to be produced until 1999. These maps were the fore-runners of digital mapping and so provide detailed information on houses and roads, but tend to show less topographic features such as vegetation. These maps were produced at both 1:2,500 and 1:1,250 scales.

### Map Name(s) and Date(s)

TQ1980SE	Q2080SW
1991	1991
1:1,250	1:1,250
TQ1979NE	Q2079NW
1991	1991
1:1,250	1:1,250
TQ1979SE	Q2079SW
1991	1991
1:1,250	1:1,250

### Historical Map - Segment A13



### Order Details

Order Number: 219283460\_1\_1  
 Customer Ref: B73270.100  
 National Grid Reference: 520120, 179680  
 Slice: A  
 Site Area (Ha): 1.84  
 Search Buffer (m): 100

### Site Details

Acton Gardens Phases 8.1 & 8.2, London, W3 8BA



Tel: 0844 844 9952  
 Fax: 0844 844 9951  
 Web: www.envirocheck.co.uk





## Large-Scale National Grid Data

Published 1992 - 1993

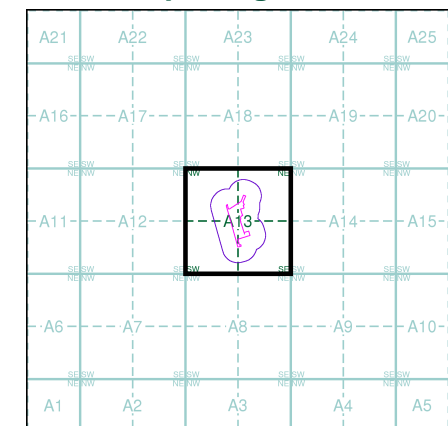
Source map scale - 1:1,250

'Large Scale National Grid Data' superseded SIM cards (Ordnance Survey's 'Survey of Information on Microfilm') in 1992, and continued to be produced until 1999. These maps were the fore-runners of digital mapping and so provide detailed information on houses and roads, but tend to show less topographic features such as vegetation. These maps were produced at both 1:2,500 and 1:1,250 scales.

### Map Name(s) and Date(s)

TQ1980SE	1992	1:1,250
TQ1979NE Q2079NW	1992	1:1,250
TQ1979SE Q2079SW	1992	1:1,250

### Historical Map - Segment A13



### Order Details

Order Number: 219283460\_1\_1  
 Customer Ref: B73270.100  
 National Grid Reference: 520120, 179680  
 Slice: A  
 Site Area (Ha): 1.84  
 Search Buffer (m): 100

### Site Details

Acton Gardens Phases 8.1 & 8.2, London, W3 8BA



Tel: 0844 844 9952  
 Fax: 0844 844 9951  
 Web: www.envirocheck.co.uk





519800

520000

520200

520400

180000

180000

179800

179800

179600

179600

179400

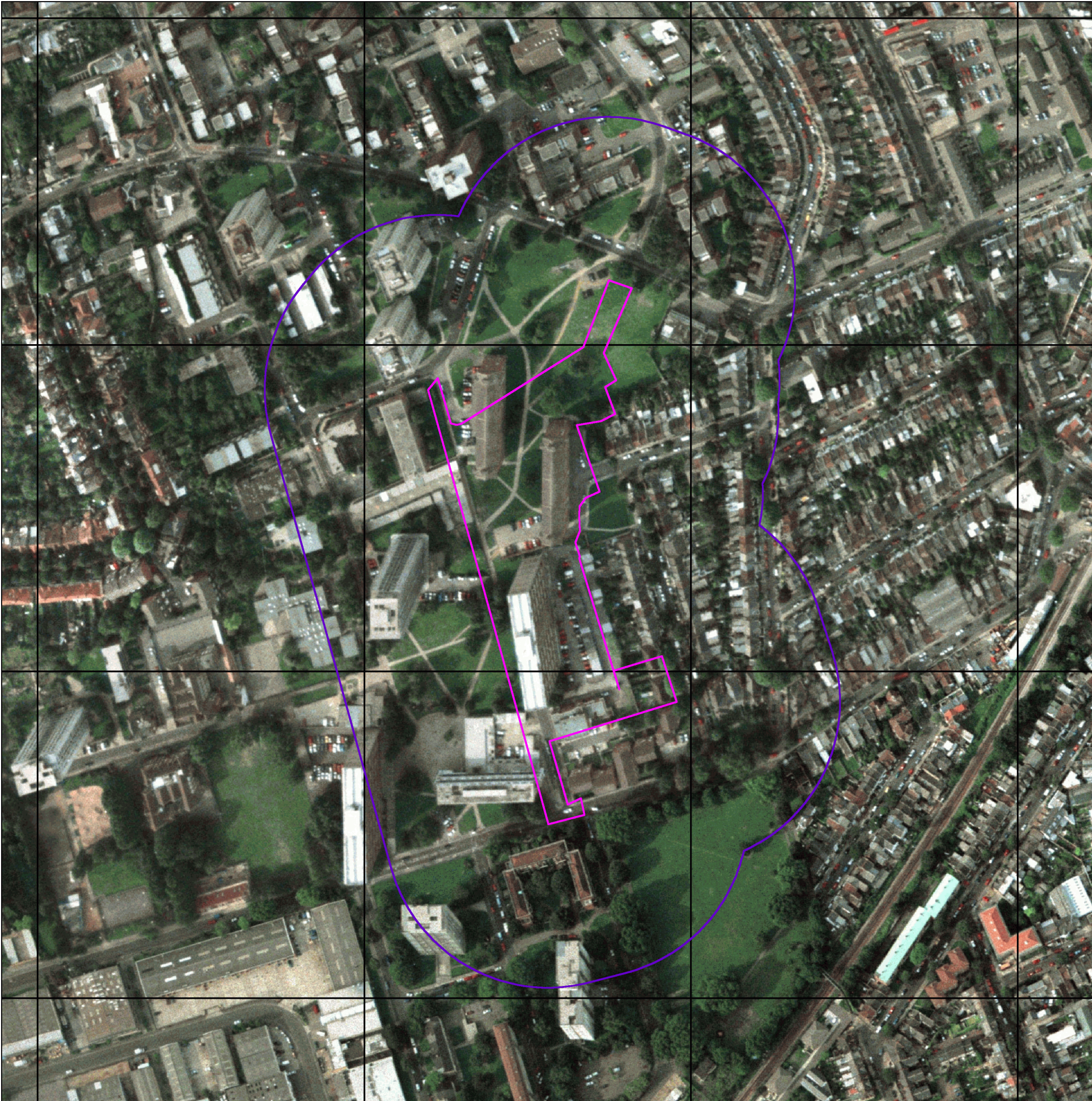
179400



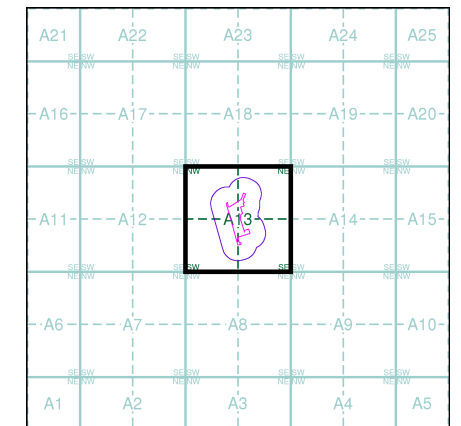
### Historical Aerial Photography

Published 1999

This aerial photography was produced by Getmapping, these vertical aerial photographs provide a seamless, full colour survey of the whole of Great Britain



### Historical Aerial Photography - Segment A13



### Order Details

Order Number: 219283460\_1\_1  
 Customer Ref: B73270.100  
 National Grid Reference: 520120, 179680  
 Slice: A  
 Site Area (Ha): 1.84  
 Search Buffer (m): 100

### Site Details

Acton Gardens Phases 8.1 & 8.2, London, W3 8BA

## Appendix D – Qualitative Risk Assessment Rationale

The site-specific risk assessment, presented in this report, follows the principle of establishing whether there is a viable linkage between a contaminant source to a potential receptor, via an exposure pathway.

The risk assessment corresponds with the total site area and incorporates both descriptive (qualitative) and, where available, numerical (quantitative) lines of evidence.

Risk assessment is the process of collating known information on a hazard or set of hazards to estimate actual or potential risk to receptors. The receptor may be humans, a water resource, a sensitive local ecosystem or future construction materials. Receptors can be connected to the source by one or several exposure pathways such as direct contact for example. Risks are generally managed by isolating the receptor or intercepting the exposure pathway or by isolating or removing the hazard.

Without the three essential components of a source, pathway and receptor there can be no risk. Therefore, the presence of contaminant source on a site does not necessarily mean there is a risk.

The risk assessment considers the likelihood of an event taking place (accounting for the presence of the source and receptor and the viability of the exposure pathway) in conjunction with the severity of the potential consequence (accounting for the potential severity of the hazard and the sensitivity of the receptor).

In the risk assessment, the consequence of the hazard has been classified as severe or medium or mild or minor and the probability (likelihood) of the circumstances occurring classified as high likelihood or likely or low likelihood or unlikely.

The consequences and probabilities are subsequently cross-correlated to give a qualitative estimation of the risk using Department of the Environment risk classifications as detailed in the table below and as referenced in CIRIA C552.

		Consequence			
		Severe	Medium	Mild	Minor
Probability (Likelihood)	High Likelihood	Very High Risk	High Risk	Moderate Risk	Moderate/Low Risk
	Likely	High Risk	Moderate Risk	Moderate/Low Risk	Low Risk
	Low Likelihood	Moderate Risk	Moderate/Low Risk	Low Risk	Very Low Risk
	Unlikely	Moderate/Low Risk	Low Risk	Very Low Risk	Very Low Risk

## Phase 1 Preliminary Site Risk Assessment



In accordance with DoE guidance, the following categorisation of **consequence** has been developed.

Classification	Definition	Examples
Severe	Short-term (acute) risk to human health likely to result in "significant harm" as defined by the Environment Protection Act 1990, Part IIA. Short-term risk of pollution of sensitive water resource. Catastrophic damage to buildings/property. A short-term risk to an ecosystem or organisation forming part of such ecosystem.	<p>High concentrations of cyanide on the surface of an informal recreation area.</p> <p>Major spillage of contaminants from site into controlled water.</p> <p>Explosion, causing building collapse (can also equate to a short-term human health risk if buildings are occupied).</p>
Medium	Chronic damage to Human Health. Pollution of sensitive water resources. A significant change in an ecosystem or organism forming part of such ecosystem.	<p>Concentration of a contaminant from site exceeds the generic or site-specific assessment criteria.</p> <p>Leaching of contaminants from a site to a Principal or Secondary A aquifer. Non-Aquifer/Unproductive Strata with negligible permeability</p> <p>Death of a species within a designated nature reserve.</p> <p>Lesser toxic and asphyxiate effects</p>
Mild	Pollution of non-sensitive water resources. Significant damage to crops, buildings, structures and services. Damage to sensitive buildings/structures/services or the environment.	<p>Pollution of non-classified groundwater (non-aquifer with negligible permeability and unproductive strata).</p> <p>Damage to building rendering it unsafe to occupy (e.g. foundation damage resulting in instability).</p>
Minor	Harm, although not necessarily significant harm, which may result in a financial loss or expenditure to resolve. Non-permanent health effects to human health (easily prevented by means such as personal protective clothing, etc). Easily repairable effects of damage to buildings, structures and services.	<p>The presence of contaminants at such concentrations that protective equipment is required during site works.</p> <p>The loss of plants in a landscaping scheme.</p> <p>Discoloration of concrete.</p>

In accordance with DoE guidance, the following categorisation of **probability** has been developed.

Classification	Definition
High Likelihood	There is a pollution linkage and an event that either appears very likely in the short term and almost inevitable over the long term or there is evidence at the receptor of harm or pollution.
Likely	There is a pollution linkage and all the elements are present and in the right place, which means that it is probable that an event will occur. Circumstances are such that an event is not inevitable, but possible in the short term and likely over the long term.
Low Likelihood	There is a pollution linkage and circumstances are possible under which an event could occur. However, it is by no means certain that even over a longer period such event would take place, and is less likely in the shorter term.
Unlikely	There is a pollution linkage but circumstances are such that it is improbable that an event would occur even in the very long term.

In accordance with DoE guidance, the following categorisation of **risk** has been developed.

Classification	Definition
Very High Risk	There is a <i>high probability</i> that <i>severe harm</i> could arise to a designated receptor from an identified hazard at the site without appropriate further action.
High Risk	<i>Harm is likely to arise</i> to a designated receptor from an identified hazard at the site without appropriate further action.
Moderate Risk	<i>It is possible</i> that without appropriate further action <i>harm could arise</i> to a designated receptor. It is relatively <i>unlikely</i> that any such harm would be <i>severe</i> , and if any harm were to occur it is <i>more likely</i> that such harm would be <i>relatively mild</i> .
Low Risk	<i>It is possible</i> that <i>harm could arise</i> to a designated receptor from an identified hazard. It is <i>likely</i> that, at worst, if any harm was realised any effects would be <i>mild</i> .
Very Low Risk	The presence of an identified hazard does not give rise to the potential to cause harm to a designated receptor.

The term 'risk' in this instance refers to the risk that the source, pathway, receptor linkage for a given source of contamination is complete. It does not refer to immediate risk to individuals or features present on the site from potential contaminants and is intended to be used as a tool to assess the necessity of further investigation.

# Our Locations

## **Birmingham**

2 The Wharf  
Bridge Street  
Birmingham  
B1 2JS  
T. 0121 643 4694  
[birmingham@curtins.com](mailto:birmingham@curtins.com)

## **Bristol**

Quayside  
40-58 Hotwell Road  
Bristol  
BS8 4UQ  
T. 0117 302 7560  
[bristol@curtins.com](mailto:bristol@curtins.com)

## **Cardiff**

3 Cwrt-y-Parc  
Earlswood Road  
Cardiff  
CF14 5GH  
T. 029 2068 0900  
[cardiff@curtins.com](mailto:cardiff@curtins.com)

## **Douglas**

Varley House  
29-31 Duke Street  
Douglas  
Isle of Man  
IM1 2AZ  
T. 01624 624 585  
[douglas@curtins.com](mailto:douglas@curtins.com)

## **Dublin**

39 Fitzwilliam Square  
Dublin 2  
Ireland  
T. 00353 1 507 9447  
[dublin@curtins.com](mailto:dublin@curtins.com)

## **Edinburgh**

1a Belford Road  
Edinburgh  
EH4 3BL  
T. 0131 225 2175  
[edinburgh@curtins.com](mailto:edinburgh@curtins.com)

## **Glasgow**

Queens House  
29 St Vincent Place  
Glasgow  
G1 2DT  
T. 0141 319 8777  
[glasgow@curtins.com](mailto:glasgow@curtins.com)

## **Kendal**

28 Lowther Street  
Kendal  
Cumbria  
LA9 4DH  
T. 01539 724 823  
[kendal@curtins.com](mailto:kendal@curtins.com)

## **Leeds**

Rose Wharf  
Ground Floor  
Leeds  
L29 8EE  
T. 0113 274 8509  
[leeds@curtins.com](mailto:leeds@curtins.com)

## **Liverpool**

Curtin House  
Columbus Quay  
Riverside Drive  
Liverpool  
L3 4DB  
T. 0151 726 2000  
[liverpool@curtins.com](mailto:liverpool@curtins.com)

## **London**

40 Compton Street  
London  
EC1V 0BD  
T. 020 7324 2240  
[london@curtins.com](mailto:london@curtins.com)

## **Manchester**

Merchant Exchange  
17-19 Whitworth Street West  
Manchester  
M1 5WG  
T. 0161 236 2394  
[manchester@curtins.com](mailto:manchester@curtins.com)

## **Nottingham**

56 The Ropewalk  
Nottingham  
NG1 5DW  
T. 0115 941 5551  
[nottingham@curtins.com](mailto:nottingham@curtins.com)