



# Householder Application for Planning Permission for works or extension to a dwelling

Council	Mid Suffolk District Council
<b>Applicant Name and Address</b>	
Title	Mr and Mrs
First name	A
Last name	Chittock
Company	
Property name/number	117
Address line 1	Poplar Hill
Address line 2	
Town/Village	Stowmarket
County	Suffolk
Country	
Postcode	IP14 2BY
Is an agent being used	Yes
Do you believe you are exempt from the application fee?	No, standard fees will apply
Planning application reference number for resubmission	
<b>Agent Name and Address</b>	
Title	Mr
First name	P
Last name	Laflin
Company	Build to Plans
Property name/number	19
Address line 1	Aldham Gardens
Address line 2	



Town/Village	STOWMARKET
County	Suffolk
Country	United Kingdom
Postcode	IP14 2PS
<b>Description of Proposed Works</b>	
Please describe the proposed works	Single Storey Rear Extension to Dwelling, following demolition of Existing Conservatory including All Associated Works
Has the work already started?	No
If Yes, please state when the work was started	
Has the work already been completed?	No
If Yes, please state when the work was completed	
<b>Site Address Details</b>	
Property name/number	117
Address line 1	Poplar Hill
Address line 2	
Town/Village	Stowmarket
County	Suffolk
Postcode	IP14 2BY
<b>Pedestrian and Vehicle Access, Roads and Rights of Way</b>	
Is a new or altered vehicle access proposed to or from the public highway?	No
Is a new or altered pedestrian access proposed to or from the public highway	No
Do the proposals require any diversions, extinguishments and/or creation of public rights of way?	No
If Yes to any of questions, please show details on your plans or drawings and state the reference number(s) of the plan(s)/drawing(s)	
<b>Pre-application Advice</b>	



Has assistance or prior advice been sought from the local authority about this application?	No
Officer name	
Pre-application reference	
Date	
Details of pre-application advice received	
<b>Trees and Hedges</b>	
Are there any trees or hedges on your own property or on adjoining properties which are within falling distance of your proposed development?	No
If Yes, please mark their position on a scaled plan and state the reference number of any plans or drawings	
Will any trees or hedges need to be removed or pruned in order to carry out your proposal?	No
If Yes, please show on your plans which trees by giving them numbers e.g. T1, T2 etc, state the reference number of the plan(s)/drawings(s) and indicate the scale.	
<b>Parking</b>	
Will the proposed works affect existing car parking arrangements	No
If Yes, please describe	
<b>Authority Employee / Member</b>	
Do any of the listed statements apply to you and/or agent?	No
If Yes, please provide details of their name, role and how you are related to them.	
<b>Materials</b>	
<b>Walls</b>	
Not applicable / Dont know	Details to be provided below
Existing (where applicable)	Decorated Render

Proposed	Forterra Dapple Light Facings to Side Wall and Decorated Render to remainder as indicated on the drawing.
<b>Roof</b>	
Not applicable / Dont know	Details to be provided below
Existing (where applicable)	
Proposed	Flat Roof
<b>Windows</b>	
Not applicable / Dont know	Details to be provided below
Existing (where applicable)	Upvc
Proposed	Upvc
<b>Doors</b>	
Not applicable / Dont know	Details to be provided below
Existing (where applicable)	Upvc
Proposed	Upvc
<b>Boundary treatments (e.g. fences, walls)</b>	
Not applicable / Dont know	Not applicable
Existing (where applicable)	
Proposed	
<b>Vehicle access and hard-standing</b>	
Not applicable / Dont know	Not applicable
Existing (where applicable)	
Proposed	
<b>Lighting</b>	
Not applicable / Dont know	Not applicable
Existing (where applicable)	
Proposed	
<b>Others (please specify)</b>	
Not applicable / Dont know	Not applicable
Existing (where applicable)	





Proposed	
Are you supplying additional information on submitted plan(s)/drawing(s)/design and access statement?	Yes
If Yes, please state references for the plan(s)/drawing(s)/design and access statement	Drawing 2021.03

**Ownership Certificates and Agricultural Land Declaration**

Please select an ownership certificate and agricultural land declaration statement that applies to you	Certificate A
--	---------------



**CERTIFICATE OF OWNERSHIP - CERTIFICATE A**

*I certify/The applicant certifies that on the day 21 days before the date of this application nobody except myself/ the applicant was the owner of any part of the land or building to which the application relates, and that none of the land to which the application relates is, or is part of, an agricultural holding*



Signed Applicant	
Or signed - Agent	
Date	

**Declaration**

I/we hereby apply for planning permission/consent as described in this form and the accompanying plans/drawings and additional information. I/we confirm that, to the best of my/our knowledge, any facts stated are true and accurate and any opinions given are the genuine opinions of the person(s) giving them.

Signed Applicant	
Or signed - Agent	
Date	

**Applicant Contact Details**

Telephone number	
Extension number	
Mobile telephone number	
Fax number	
Email address	

**Agent Contact Details**



Telephone number	[REDACTED]
Extension number	
Mobile telephone number	[REDACTED]
Fax number	
Email address	[REDACTED]
<b>Site Visit</b>	
Can the site be seen from a public road, public footpath, bridleway or other public land?	No
If the planning authority needs to make an appointment to carry out a site visit, whom should they contact?	Applicant
Contact name	
Telephone number	
Email address	
<b>Payment</b>	
Are you the applicant or are you an agent working on behalf of the applicant?	Agent
Who will pay for this application?	Agent will make the payment
Email address (this is the address the payment receipt will be sent to)	[REDACTED]
Payment Total	[REDACTED]
Payment Receipt Number	[REDACTED]
Date & Time	[REDACTED]