

Appendix A
Site Photographs

Brunswick Camp, Pirbright



Photograph 1: View of one of the existing single storeys structures. Photo taken across TP03 located south-east of the site.



Photograph 2: View of TP01 after reinstatement, located at the centre of the site.



Photograph 3: Arisings encountered at TP01.



Photograph 4: Encountered materials from TP01. Recorded black silty sandy lens with occasional to rare green speckles and rootlets from 0.30m to 0.45m..

Brunswick Camp, Pirbright



Photograph 5: Arisings encountered at TP02.



Photograph 6: View of TP02.




Photograph 7: Arisings encountered at TP03.



Photograph 8: View of TP03.



Photograph 9: Arisings encountered at TP04



Photograph 10: View of TP04.

Appendix B
Historical Maps

Historical Mapping Legends

Ordnance Survey County Series and Ordnance Survey Plan 1:2,500

Ordnance Survey Plan, Additional SIMs and Supply of Unpublished Survey Information 1:2,500 and 1:1,250

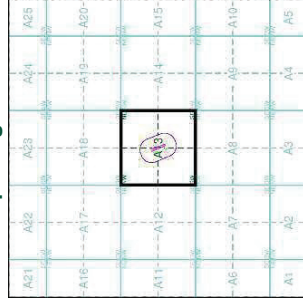
Large-Scale National Grid Data 1:2,500 and 1:1,250



TWEEDIE EVANS CONSULTING
Historical Mapping & Photography included:

Mapping Type	Scale	Date	Pg
Survey	1:2,500	1877	2
Survey	1:2,500	1886	3
Survey	1:2,500	1915	4
Ordnance Survey Plan	1:2,500	1972 - 1973	5
Supply of Unpublished Survey Information	1:2,500	1973	6
Additional SIMs	1:2,500	1978 - 1987	7
Additional SIMs	1:2,500	1986	8
Large-Scale National Grid Data	1:2,500	1992	9
Large-Scale National Grid Data	1:2,500	1994	10
Large-Scale National Grid Data	1:2,500	1996	11
Large-Scale National Grid Data	1:2,500	1996	12
Historical Aerial Photography	1:2,500	1999	13

Historical Map - Segment A13



Order Details

Order Number: 221372301_1_1
 Customer Ref: 1909006.001
 National Grid Reference: 492320, 156770
 Site: A
 Site Area (Ha): 0.24
 Search Buffer (m): 100

Site Details

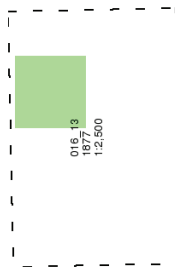
Brunswick Camp, Pirbright, GU24 0QO



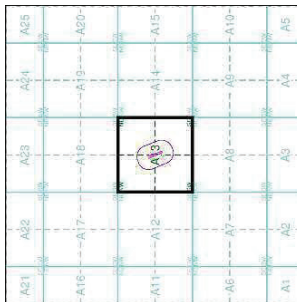
Landmark Information Group Service v50.0 14-Oct-2019 Page 1 of 13
 Tel: 0844 844 9952
 Fax: 0844 844 9951
 Web: www.envirocheck.co.uk

The historical maps shown were reproduced from maps predominantly held at 1:2,500 scale for England, Wales and Scotland in the 1840s. 1854 covers the whole of what was considered to be the cultivated parts of Great Britain. The published date given below is often some years later than the surveyed date. Before 1938 all OS maps were based on the Cassini Projection, with independent surveys of a single county or group of counties, giving rise to significant inaccuracies in outlying areas.

Map Name(s) and Date(s)



Historical Map - Segment A13

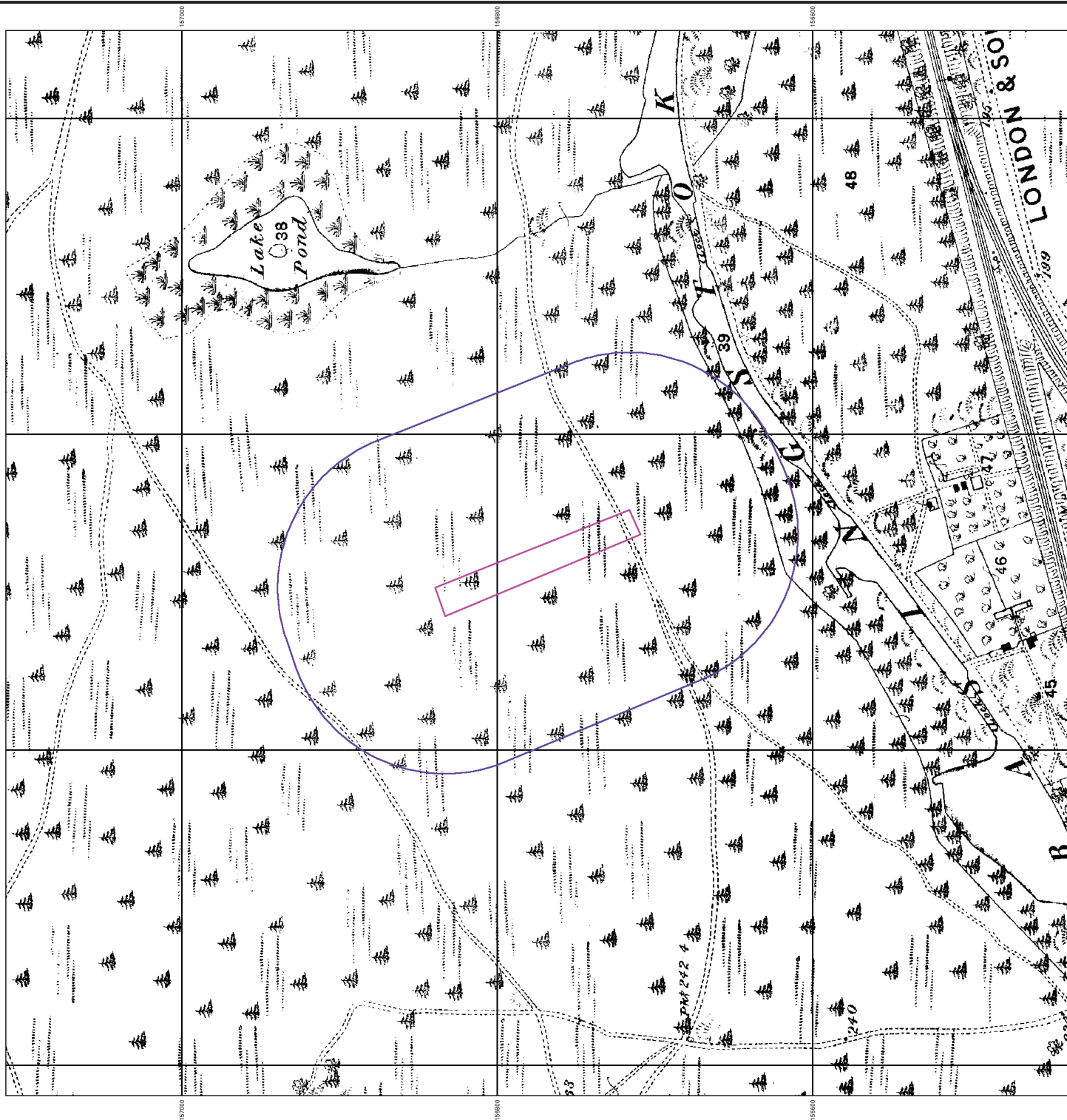


Order Details

Order Number: 221372301_1_1
 Customer Ref: 1909006.001
 National Grid Reference: 492320, 156770
 Slice: A
 Site Area (Ha): 0.24
 Search Buffer (m): 100

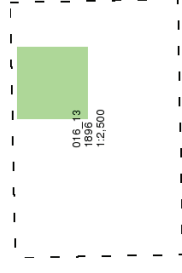
Site Details

Brunswick Camp, Pirbright, GU24 0QQ

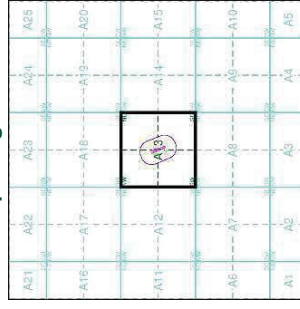


The historical maps shown were reproduced from maps predominantly held at the Ordnance Survey, which were adopted for England, Wales and Scotland in the 1840s. 1854 was the first year that the Ordnance Survey published a map of the United Kingdom. The published date given below is often some years later than the surveyed date. Before 1938 all OS maps were based on the Cassini Projection, with independent surveys of a single county or group of counties, giving rise to significant inaccuracies in outlying areas.

Map Name(s) and Date(s)



Historical Map - Segment A13

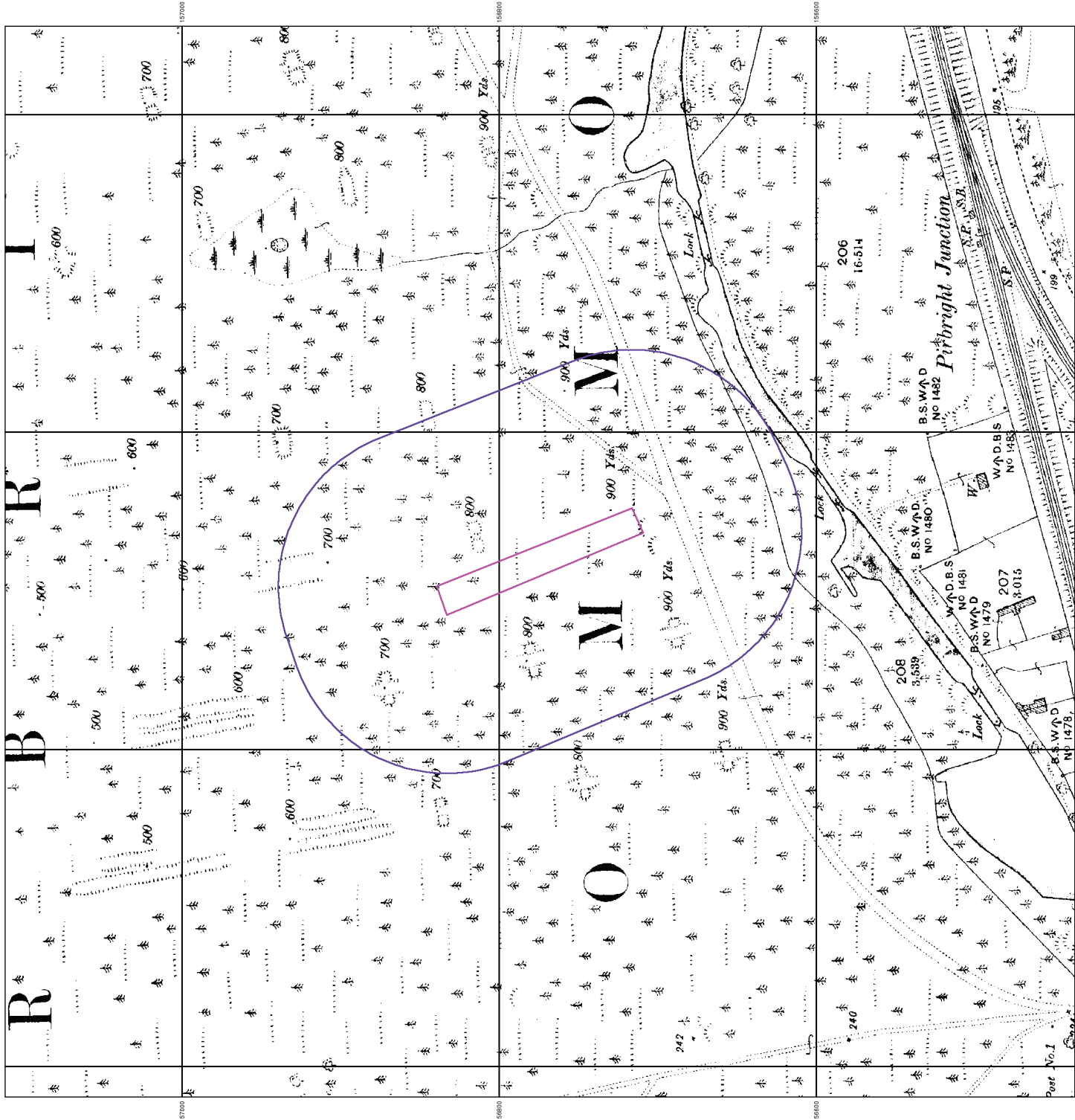


Order Details

Order Number: 221372301_1
 Customer Ref: 1909006.001
 National Grid Reference: 492320, 156770
 Slice: A
 Site Area (Ha): 0.24
 Search Buffer (m): 100

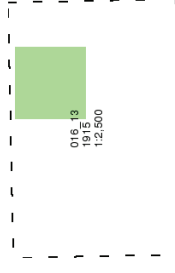
Site Details

Brunswick Camp, Pirbright, GU24 0QQ

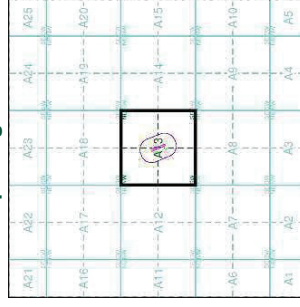


The historical maps shown were reproduced from maps predominantly held at the Ordnance Survey, Warley, Midlands and Scotland in the 1940s. 1854 was the first year that the Ordnance Survey published a map of Great Britain. The published date given below is often some years later than the surveyed date. Before 1938 all OS maps were based on the Cassini Projection, with independent surveys of a single county or group of counties, giving rise to significant inaccuracies in outlying areas.

Map Name(s) and Date(s)



Historical Map - Segment A13

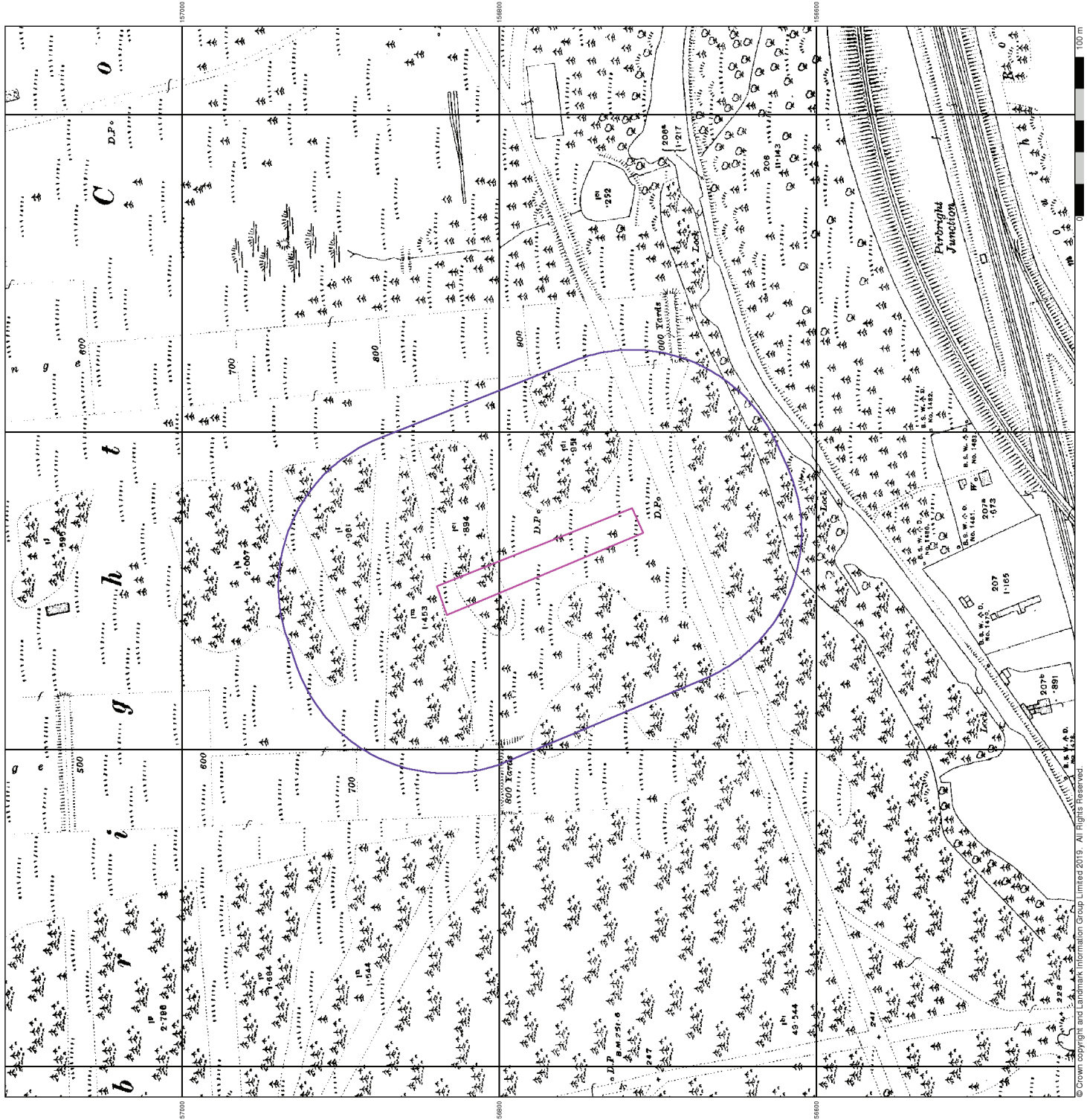


Order Details

Order Number: 221372301_1_1
 Customer Ref: 1909006.001
 National Grid Reference: 492320, 156770
 Slice: A
 Site Area (Ha): 0.24
 Search Buffer (m): 100

Site Details

Brunswick Camp, Pirbright, GU24 0QQ





TWEEDIE EVANS CONSULTING
Ordnance Survey Plan
Published 1972 - 1973

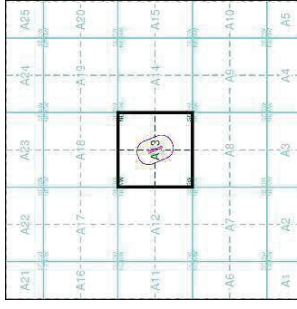
Source map scale - 1:2,500

The historical maps shown were reproduced from maps predominantly held at 1:2,500 adopted for England, Wales and Scotland in the 1940s. 1854 covered the whole of what was considered to be the cultivated parts of Great Britain. The published date given below is often some years later than the surveyed date. Before 1938 all OS maps were based on the Cassini Projection, with independent surveys of a single county or group of counties, giving rise to significant inaccuracies in outlying areas.

Map Name(s) and Date(s)

SU9157	SU9257
1972	1972
12,500	12,500
SU9156	SU9256
1973	1972
12,500	12,500

Historical Map - Segment A13



Order Details

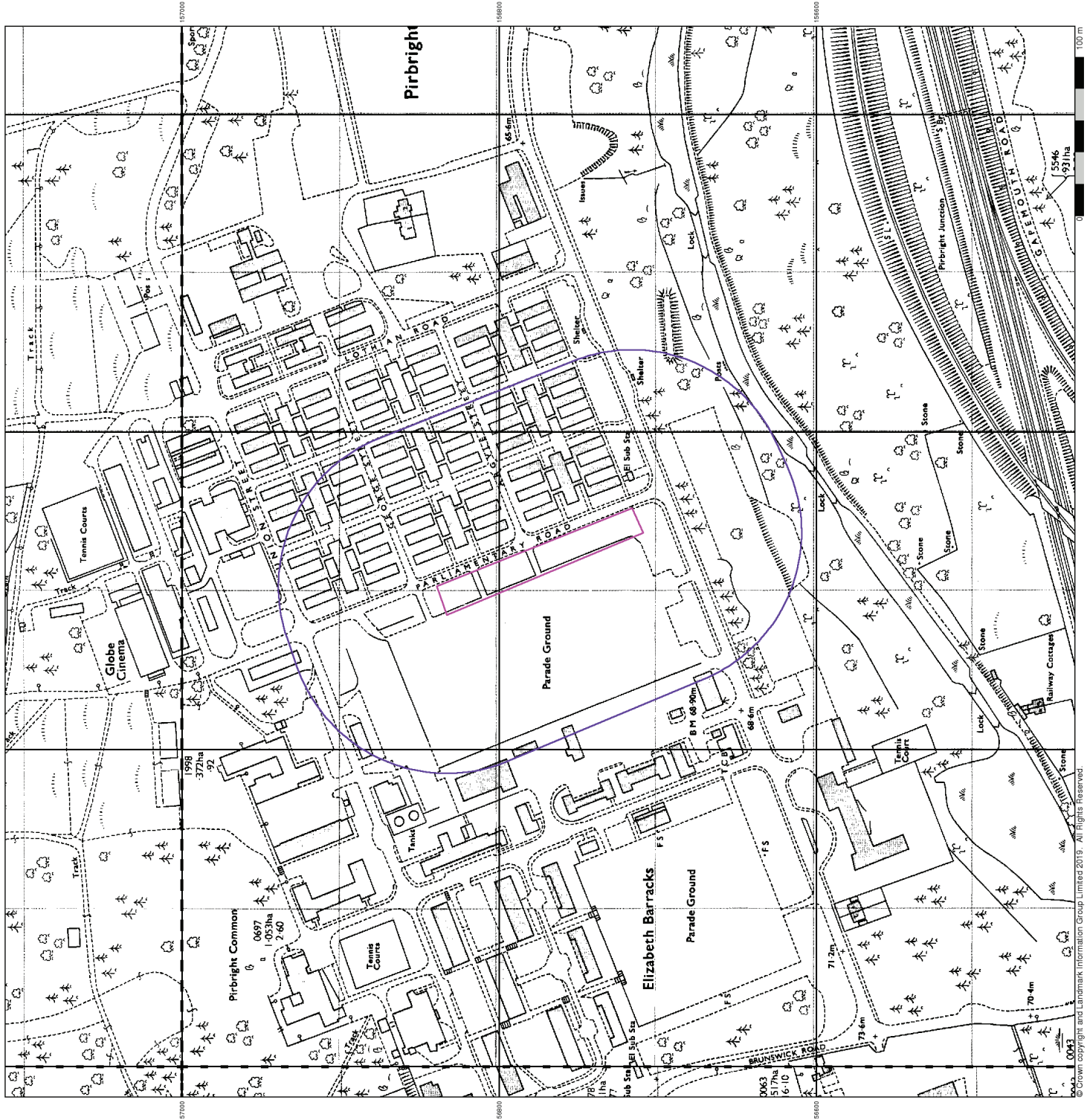
Order Number: 221372301_1_1
 Customer Ref: 1909006.001
 National Grid Reference: 492320, 156770
 Slice: A
 Site Area (Ha): 0.24
 Search Buffer (m): 100

Site Details

Brunswick Camp, Pirbright, GU24 0QQ



Tel: 0844 844 9952
 Fax: 0844 844 9951
 Web: www.envirocheck.co.uk



© Crown Copyright and Landmark Information Group Limited 2019. All Rights Reserved.



TWEEDIE EVANS CONSULTING
Supply of Unpublished Survey
Information

Published 1973

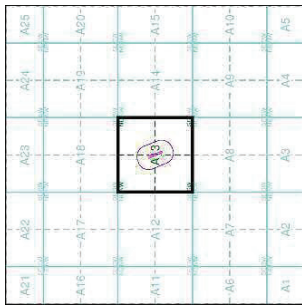
Source map scale - 1:2,500

SUSI maps (Supply of Unpublished Survey Information) were produced between 1972 and 1977, mainly for internal use at Ordnance Survey. These were more of a 'work-in-progress' planning tool, and were not intended for publication. These maps are unpublished and the dots represent a single moment in time. They were produced at both 1:2,500 and 1:1,250 scales.

Map Name(s) and Date(s)

---	SU6157
---	3073
---	1:2,500

Historical Map - Segment A13



Order Details

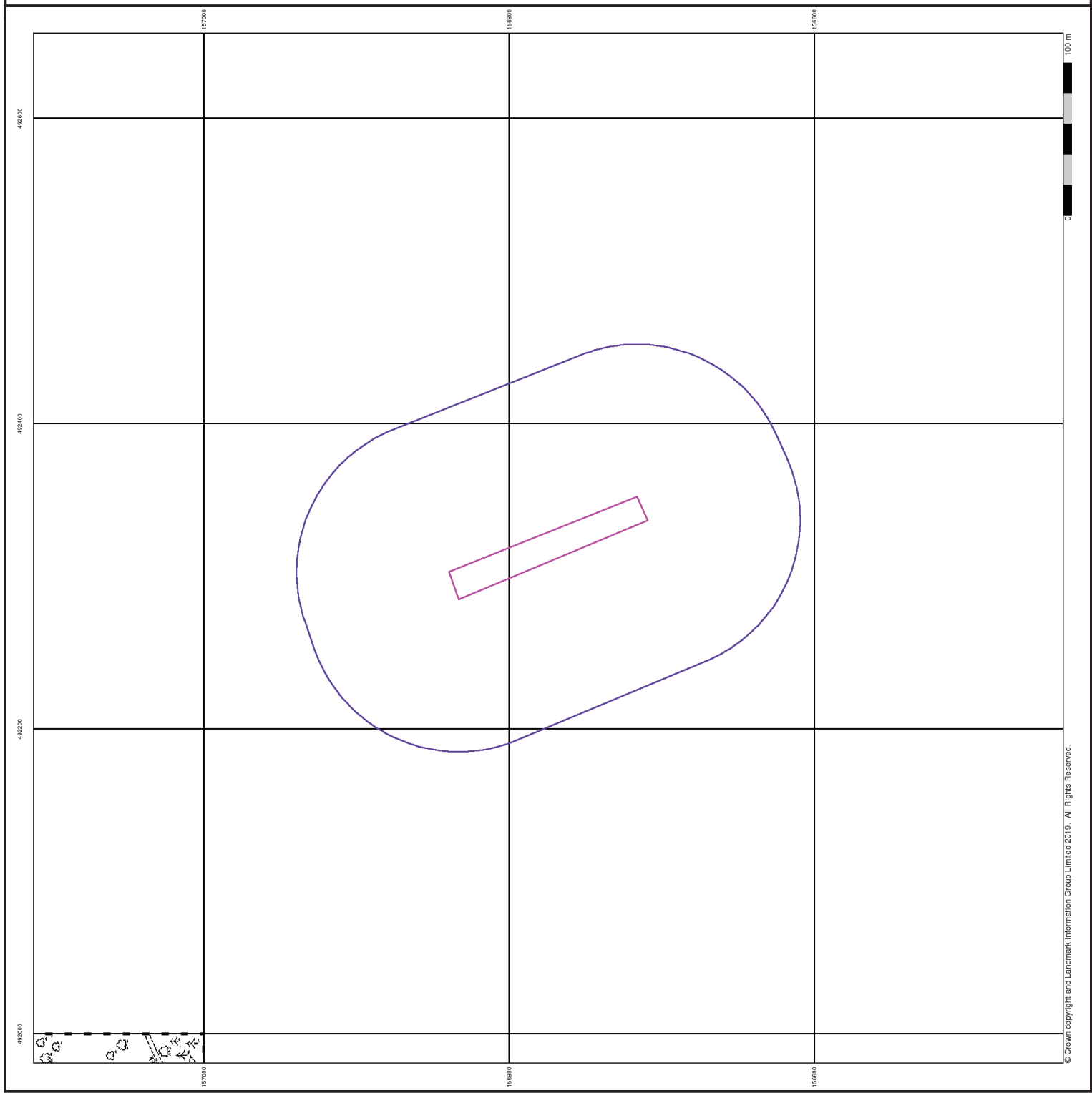
Order Number: 22137301_1_1
 Customer Ref: 1909006.001
 National Grid Reference: 492320, 156770
 Slice: A
 Site Area (Ha): 0.24
 Search Buffer (m): 100

Site Details

Brunswick Camp, Pirbright, GU24 0QQ



Tel: 0844 844 9952
 Fax: 0844 844 9951
 Web: www.envirocheck.co.uk





TWEEDIE EVANS CONSULTING
Additional SIMS

Published 1978 - 1987

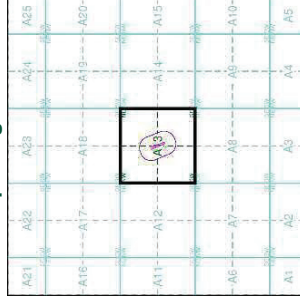
Source map scale - 1:2,500

The SIM cards (Ordnance Survey's 'Survey of Information on Microfilm') are the earlier editions of mapping which were produced as publications from 1947 to 1994, and contain details of information on buildings, roads and land-use. These maps were produced at both 1:2,500 and 1:1,250 scales.

Map Name(s) and Date(s)

SU9157	SU9257
1978	1979
1:2,500	1:2,500
SU9156	SU9256
1987	1987
1:2,500	1:2,500

Historical Map - Segment A13



Order Details

Order Number: 22137301_1_1
 Customer Ref: 1909006.001
 National Grid Reference: 492320, 156770

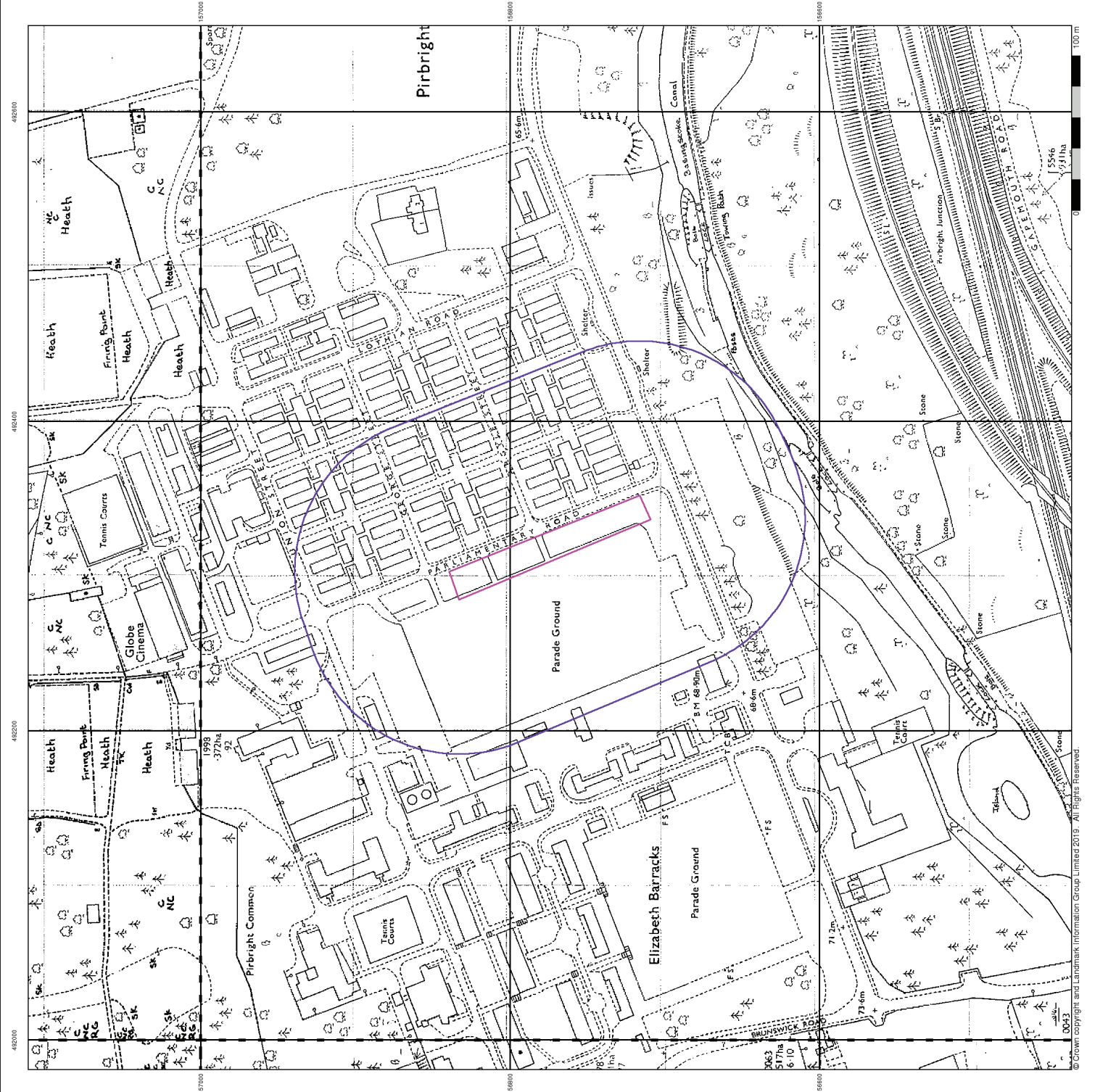
Site Area (Ha): 0.24
 Search Buffer (m): 100

Site Details

Brunswick Camp, Pirbright, GU24 0QQ



Tel: 0844 844 9852
 Fax: 0844 844 9851
 Web: www.envirocheck.co.uk



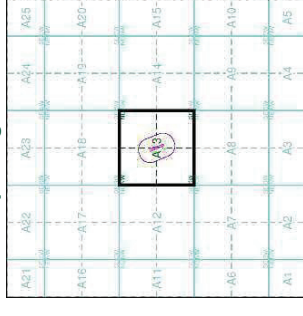
Source map scale - 1:2,500

The SIM cards (Ordnance Survey's 'Survey of Information on Microfilm') are their prior editions. Mapping which were produced and published prior to 1947 to 1994, and contain detailed information on buildings, roads and land-use. These maps were produced at both 1:2,500 and 1:1,250 scales.

Map Name(s) and Date(s)

SL0157	1986	1:2,500

Historical Map - Segment A13

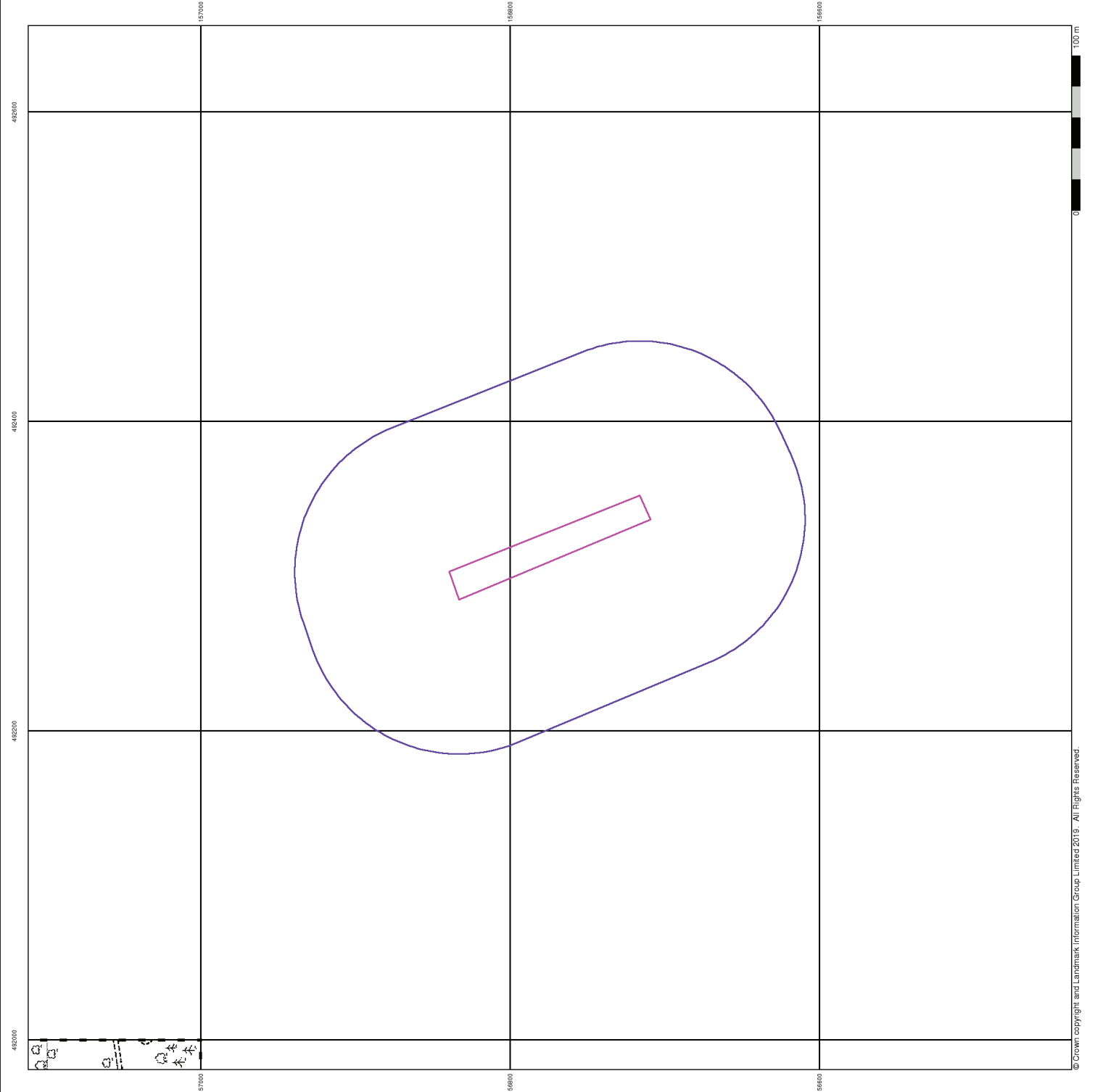


Order Details

Order Number: 22137301_1_1
 Customer Ref: 1909006.001
 National Grid Reference: 492320, 156770
 Slice: A
 Site Area (Ha): 0.24
 Search Buffer (m): 100

Site Details

Brunswick Camp, Pirbright, GU24 0QQ





TWEEDIE EVANS CONSULTING Large-Scale National Grid Data Published 1992

Source map scale - 1:2,500

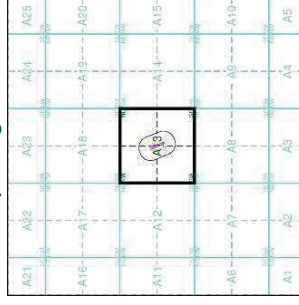
Source map scale - 1:2,500

Large Scale National Grid Data: superseded SIM cards (Ordnance Survey's information on MicroSIM) in 1992, are intended to be produced until 1999. The information on the cards is derived from a 1:2,500 scale source map which provides detailed information on houses and roads, but lacks topographic features such as vegetation. These maps were produced at both 1:2,500 and 1:1,250 scales.

Map Name(s) and Date(s)

SU9157	1992	1:2,500
SU9257	1992	1:2,500
SU9156	1992	1:2,500
SU9256	1992	1:2,500

Historical Map - Segment A13



Order Details

Order Number: 22137301_1_1
 Customer Ref: 1909006.001
 National Grid Reference: 492320, 156770
 Slice: A
 Site Area (Ha): 0.24
 Search Buffer (m): 100

Site Details

Brunswick Camp, Pirbright, GU24 0QQ



Tel: 0844 844 9952
 Fax: 0844 844 9951
 Web: www.envirocheck.co.uk





TWEEDIE EVANS CONSULTING
Large-Scale National Grid Data
Published 1994

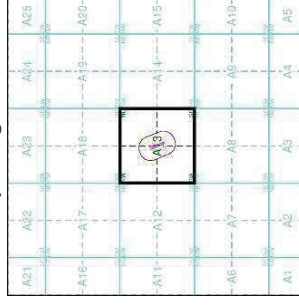
Source map scale - 1:2,500

Large Scale National Grid Data: superseded SIM cards (Ordnance Survey's Simulation on Microfilm) in 1992, and continued to be produced until 1999. These maps are of digital mapping and provide detailed information on houses and roads but tend to miss topographic features such as vegetation. These maps were produced at both 1:2,500 and 1:1,250 scales.

Map Name(s) and Date(s)

SU9157	SU9257
1994	1994
1:2,500	1:2,500

Historical Map - Segment A13



Order Details

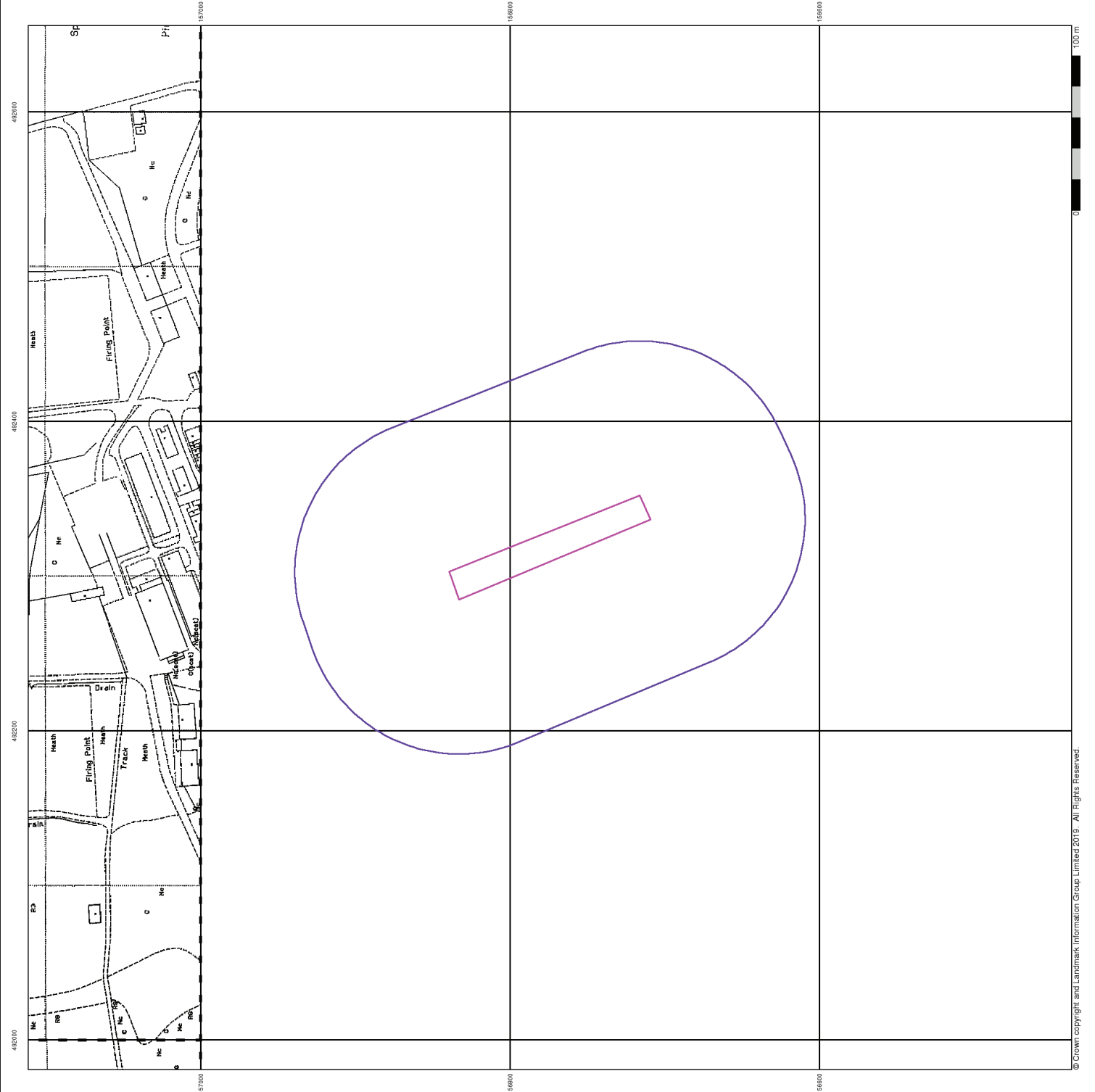
Order Number: 22137301_1_1
 Customer Ref: 1909006.001
 National Grid Reference: 492320, 156770
 Slice: A
 Site Area (Ha): 0.24
 Search Buffer (m): 100

Site Details

Brunswick Camp, Pirbright, GU24 0QQ



Tel: 0844 844 9952
 Fax: 0844 844 9951
 Web: www.envirocheck.co.uk



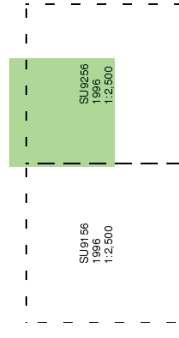


TWEEDIE EVANS CONSULTING
Large-Scale National Grid Data
Published 1996

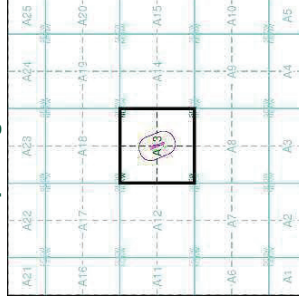
Source map scale - 1:2,500

Large Scale National Grid Data' superseded SIM cards (Ordnance Survey's 'Simulation on Microfilm') in 1992, and continued to be produced until 1999. The maps are a reproduction of the original maps and provide detailed information on houses and lots, but tend to miss topographic features such as vegetation. These maps were produced at both 1:2,500 and 1:1,250 scales.

Map Name(s) and Date(s)



Historical Map - Segment A13



Order Details

Order Number: 22137301_1_1
 Customer Ref: 1909006.001
 National Grid Reference: 492320, 156770
 Site: A
 Site Area (Ha): 0.24
 Search Buffer (m): 100

Site Details

Brunswick Camp, Pirbright, GU24 0QQ



Tel: 0844 844 9952
 Fax: 0844 844 9951
 Web: www.envirocheck.co.uk

