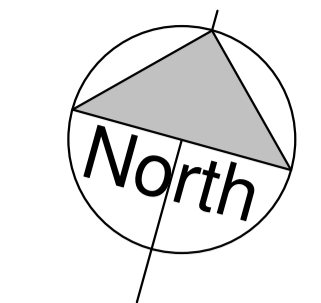


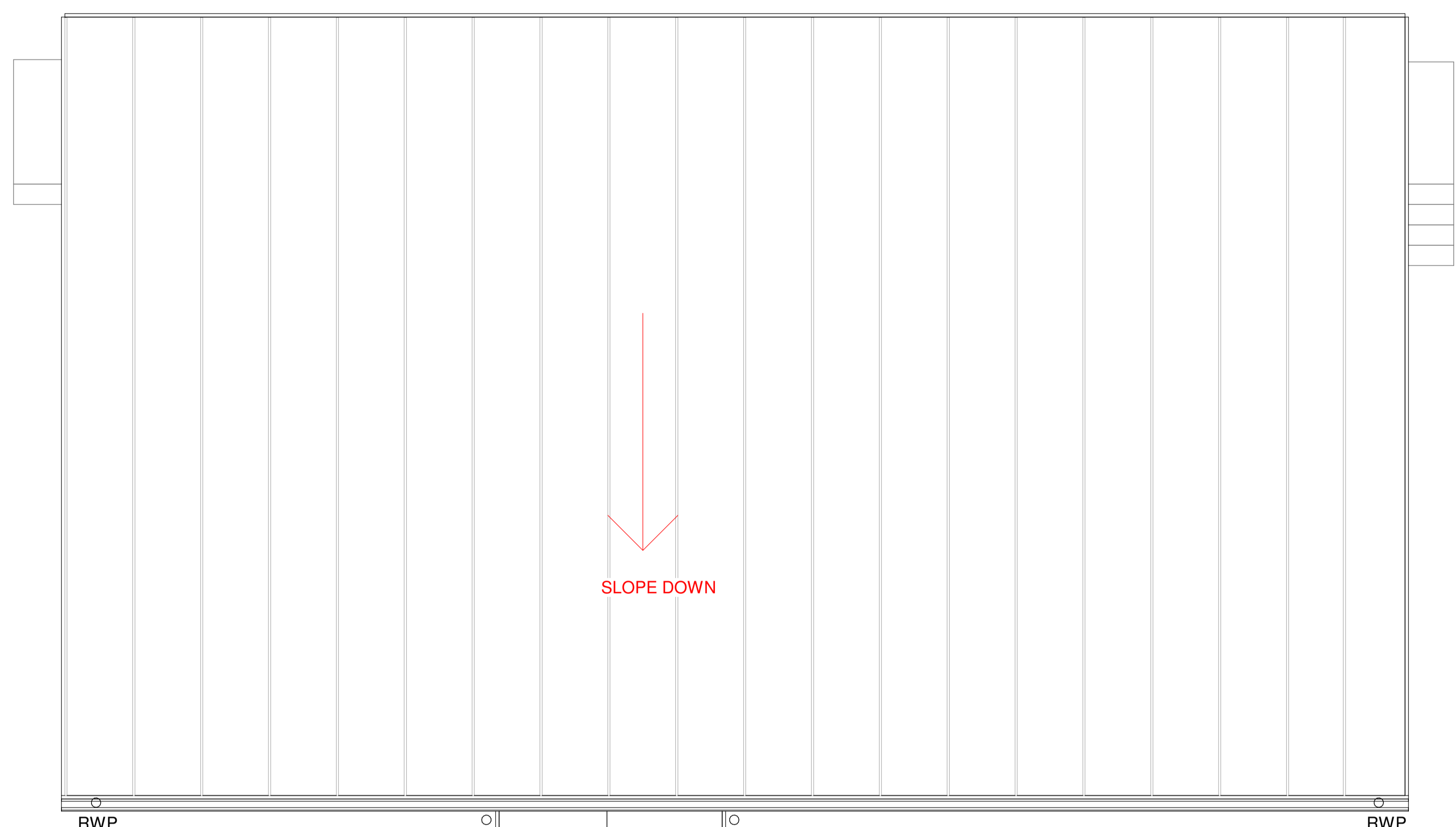
Significant Risks:

This map is reproduced from Ordnance Survey material with the permission of Ordnance Survey on behalf of the Controller of Her Majesty's Stationary Office © Crown Copyright. Unauthorised reproduction infringes Crown copyright and may lead to prosecution or civil proceedings. Cardiff Council, LA09005L, 2001.

****NOTE**** Refer Drainage Engineer's information for Catchment Plan and drainage information, including rain gardens.

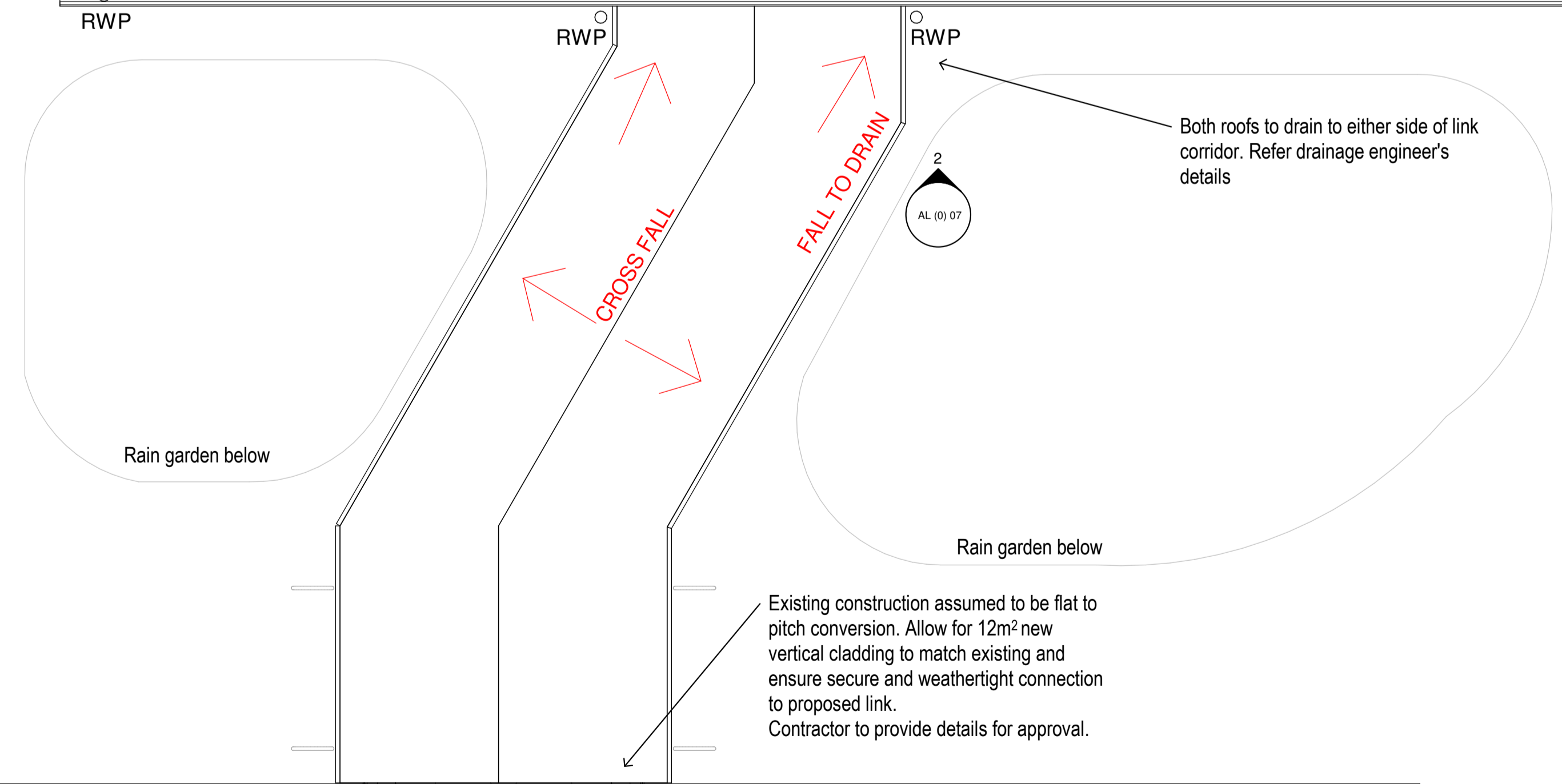


AL (0) 07
4



AL (0) 07
3

AL (0) 07
1



Existing construction assumed to be flat to pitch conversion. Allow for 12m² new vertical cladding to match existing and ensure secure and weathertight connection to proposed link. Contractor to provide details for approval.

EXISTING ASSUMED FLAT TO PITCH CONVERSION

revision

title
GLYNCOED PRIMARY SCHOOL - REPLACEMENT MODULAR TEACHING UNIT

detail
PROPOSED ROOF PLAN

filepath

project number EDUA 1975	drawing number AL (0) 08	revision
------------------------------------	------------------------------------	----------

scale 1:50 @A1 checked SS drawn AT date 10/08/20

Jeff Townsend
 RHEOLWR GWETHREDOL
 ACTING OPERATIONAL MANAGER
 FS 25745

FOR SIGNIFICANT RISKS SEE ABOVE

Do not scale drawing except for Planning Application Purposes

County Hall, Atlantic Wharf, Cardiff Bay, CF10 4UW
Telephone: 029 2233 0200