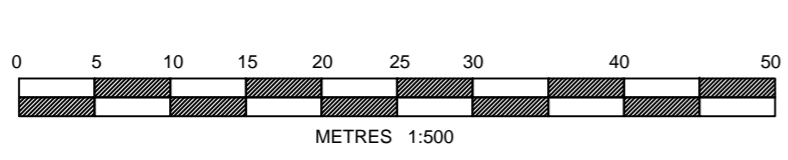
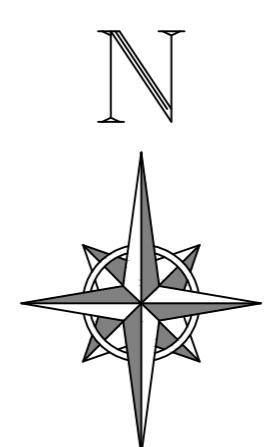
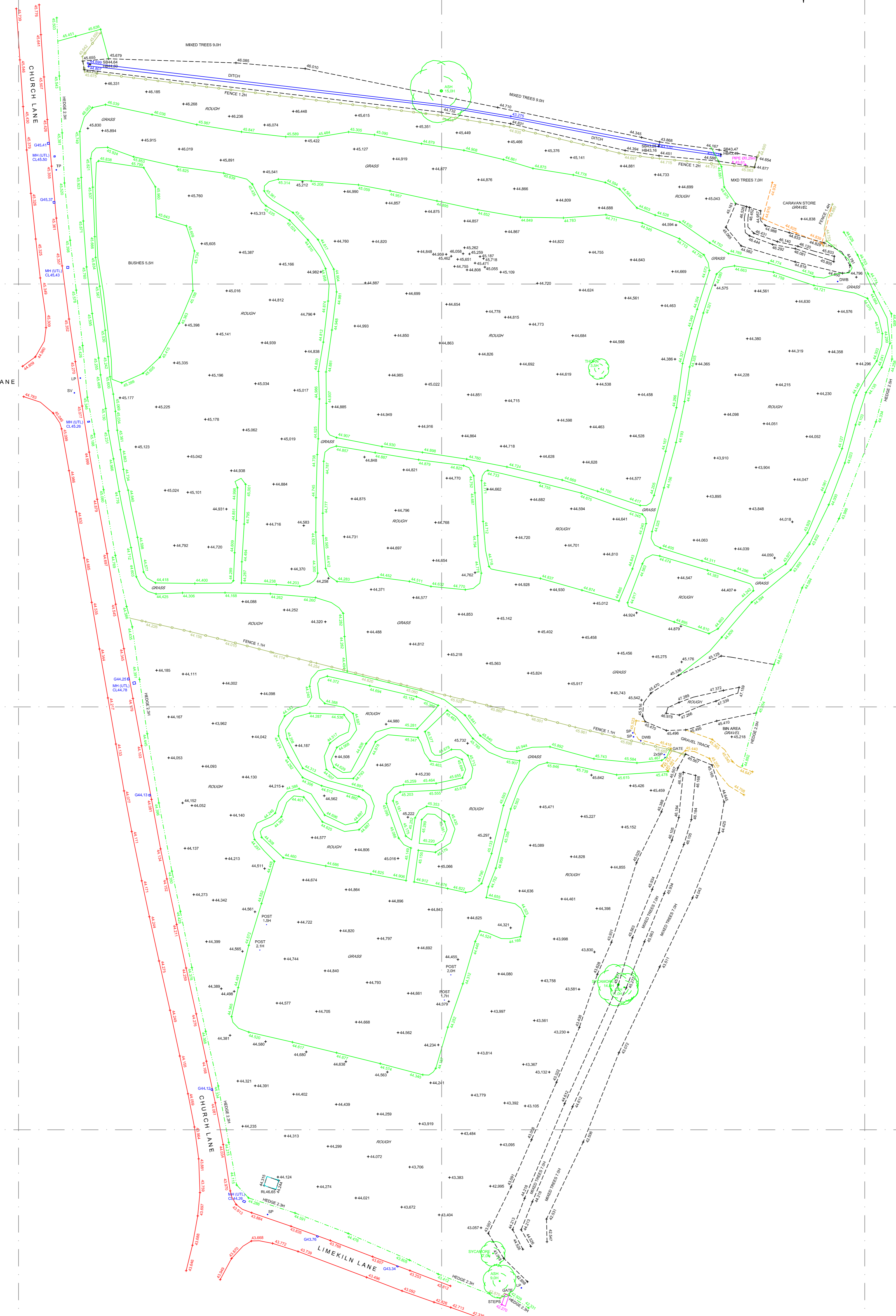


483700N

483600N

483500N

483400N



REV	A	DATE	SURVEYED	PK / AB	DRAWN	IW	CHKD	NM
-----	---	------	----------	---------	-------	----	------	----

DESCRIPTION FIRST ISSUE

NOTES
LEVELS ARE RELATED TO O.D. (NEWLYN).
CO-ORDINATES ARE RELATED TO NATIONAL GRID DERIVED VIA GPS - OSGB36 SYSTEM.

LEGEND

+ 111.71	SPOT LEVELS
---	BANK
---	BUILDING
---	DRAINAGE
---	FENCE
---	GRIDLINE
---	HEDGE
---	PIPELINE
---	ROAD
---	STEPS
---	SURFACE
---	TRACK
---	TREE / VEGETATION

ABBREVIATIONS

CL	COVER LEVEL
DWB	DOG WASTE BIN
G	GULLY
H	HEIGHT
IL	INVERT LEVEL
LP	LAMP POST
MH	MANHOLE
SP	SIGN POST
SV	STOP VALVE
TP	TELECOMS POLE
UTL	UNABLE TO LIFT

L5 Transmission Consultancy Limited makes no warranties, express or implied, that compliance with this drawing, or any other document issued by L5TC, would in itself be sufficient to ensure safe systems of work or operation. Users are reminded of their own duties under health and safety legislation.

CLIENT
EDWARDSON ASSOCIATES LTD

PROJECT
CHURCH LANE
CAYTON
SCARBOROUGH

TITLE
TOPOGRAPHICAL SURVEY

SCALE	1:500	DESIGNED	A1
DATE	29/09/2016	CHECKED	NM
DRAWN	IW	APPROVED	NM

LSTC North: Yorkshire House, York Road, Little Driffield, East Yorkshire, YO30 5BA, Tel: 01377 253617, Fax: 01377 259555

LSTC South: Bourne House, Office 21, 475 Godstone Road, Whytelee, Surrey, CR3 0BL, Tel: 01377 253617, Fax: 01377 259555

ORIGINAL SIZE	DRAWING NUMBER	REV
A1	06-16353-01	A

505600E

505700E

505800E