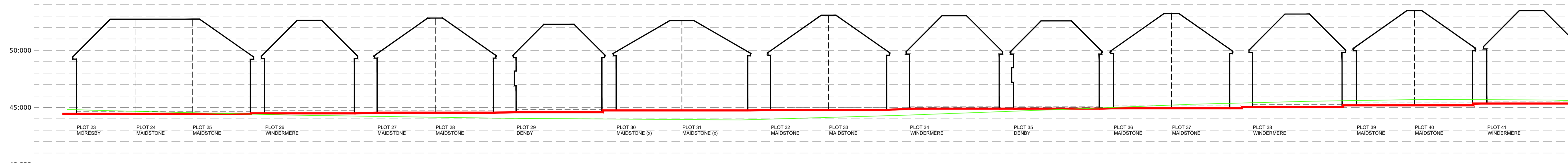
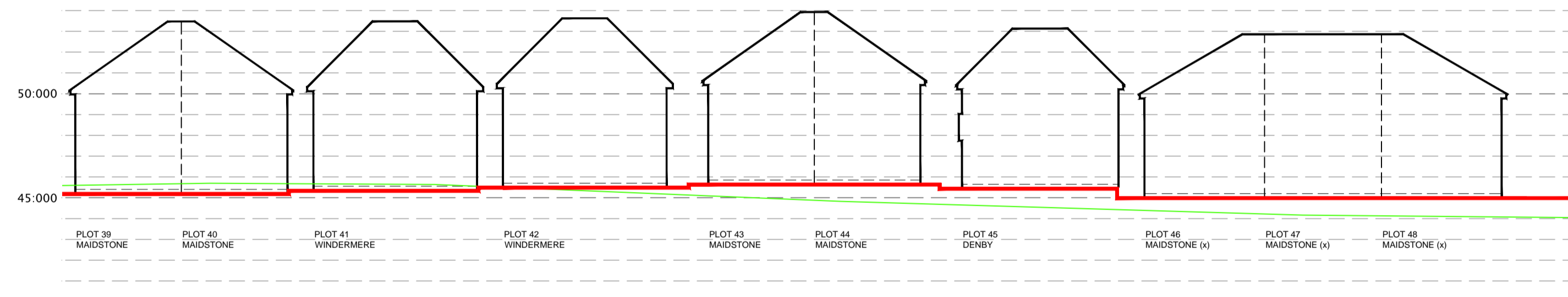


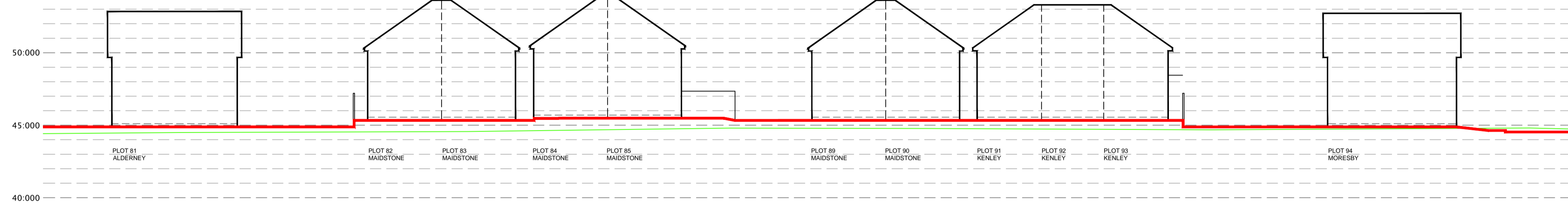
Section A-A



Section B-B



Section B-B Continued



Section C-C

KEY:  
 Existing Ground Level  
 Proposed Ground Level

NOTE:  
 FFL levels subject to review by consulting engineer.



SITE LAYOUT NTS

REV A	01.12.20	SECTIONS UPDATED IN LINE WITH LATEST PLANNING LAYOUT:	JP	VS
		P18-5240-01 (REV L)		

REV	DATE	DESCRIPTION	BY	CHECK
-----	------	-------------	----	-------



CLIENT:  
 BARRATT HOMES YORKSHIRE EAST

PROJECT:  
 CHURCH LANE, CAYTON


DRAWING:  
 PROPOSED SITE SECTIONS

DRAWING NUMBER:  
 P18:5240:06 A

SCALE @ A1:  
 1:200

DRAWN: SD DATE: JULY 20

CHECKED: VS DATE: JULY 20



Do not scale off this drawing - Only figured dimensions to be taken from this drawing. Drawings based on Ordnance Survey and/or existing record drawings - Design and Drawing content subject to Site Survey, Structural Survey, Site Investigations, Planning and Statutory Requirements and Approvals. Authorised reproduction from Ordnance Survey Map with permission of the Controller of Her Majesty's Stationery Office. Crown Copyright reserved.

14 MARINER COURT / CALDER PARK / WAKEFIELD / WF4 3FL  
 01924 383322 / www.jpassoc.co.uk / info@jpassoc.co.uk  
 jpassoc is a trading style of John R Paley Associates Limited