


**NOTES:**

The copyright © of this drawing is vested in the Architect and must not be copied or reproduced without consent.

All Contractors must visit the site and be responsible for taking and checking dimensions relative to their work. Sutton and Wilkinson Chartered Architects to be advised of any variation between drawings and site conditions.



Produced on 01 October 2020 from the Ordnance Survey National Geographic Database and incorporating surveyed revision available at this date.  
 This map shows the area bounded by 351447,316597 351447,316739 351589,316739 351589,316597  
 Reproduction in whole or part is prohibited without the prior permission of Ordnance Survey.  
 Crown copyright 2020. Supplied by copla ltd trading as UKPlanningMaps.com a licensed Ordnance Survey partner (100054135).  
 Data licenced for 1 year, expiring 01 October 2021. Unique plan reference: v2c/514647/697344



REV	AMENDMENT	INT.	DATE
A	OS Copyright information indicated on drawing.	SC	12.01.21

**PLANNING**

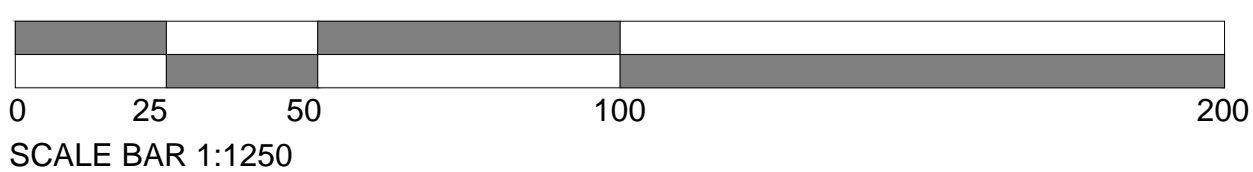

**PROJECT:**  
 Proposed Commercial Development:  
 Land off Battlefield Road  
 Shrewsbury

**CLIENT:**  
 Jessup Brothers

**TITLE:**  
 Location Plan

**SUTTON AND WILKINSON  
 CHARTERED ARCHITECTS**

Victoria House, 13 New Penkridge Road,  
 Cannock, Staffs, WS11 1HW  
 Telephone: 01543 466441  
 Facsimile: 01543 462469  
 e-mail: office@suttonwilkinson.co.uk



SCALE	DRAWN	DATE	SIZE
1:1250	SC	Oct. 20	A2
DRAWING NUMBER		REVISION	
2458 - 35		A	