












Legend:

-  Survey Extents
-  Category A Trees (Stem and Canopy Spread)
-  Category B Trees (Stem and Canopy Spread)
-  Category C Trees (Stem and Canopy Spread)
-  Category U Trees (Stem and Canopy Spread)
-  Root Protection Area
-  Proposed Extension
-  Construction Exclusion Zone (area required to protect retained trees roots and canopy)
-  Tree Protection Fencing
-  Temporary Ground Protection (pedestrian access)
-  Temporary Ground Protection (Materials Storage)



A compound will be formed on a scaffold frame for the storage of all building materials. This will be formed from a single thickness of scaffold boards placed on top of a scaffold frame so as to form a suspended platform laid onto a geotextile membrane.

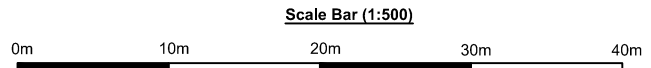
The sides and back of the compound will be formed from protective fencing to protect the retained trees.

The area behind protective fencing is a Construction Exclusion Zone and there will be no access for materials or contractors during the construction phase

Temporary ground protection is required for site access. This will be a proprietary inter-linked ground protection boards placed on top of a compression-resistant layer (e.g. 150 mm depth of woodchip), laid onto a geotextile membrane.

The retained trees will be protected from potential harm during the construction phase through the use of fencing which will form a Construction Exclusion Zone

T8 (Pine) is subject to a TPO and therefore measures are required to protect the tree during construction, but the route past the tree is the only access to the garden. Ground protection will limit the potential for compaction and fencing will provide protection to the stem.



CLIENT:	Mr & Mrs Connolly	
PROJECT/SITE:	20 Chearsley Road, Long Crendon	
TITLE:	DRAFT Tree Protection Plan	
MAP REF:	38-CHE-DRW-TPP	
REVISION:	01	
LAYOUT:	Overview	
DATE:	07.01.2021	PRODUCED BY: NB
SCALE:	1:500@A3	REVIEWED BY: -