











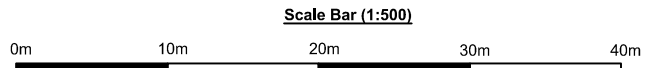
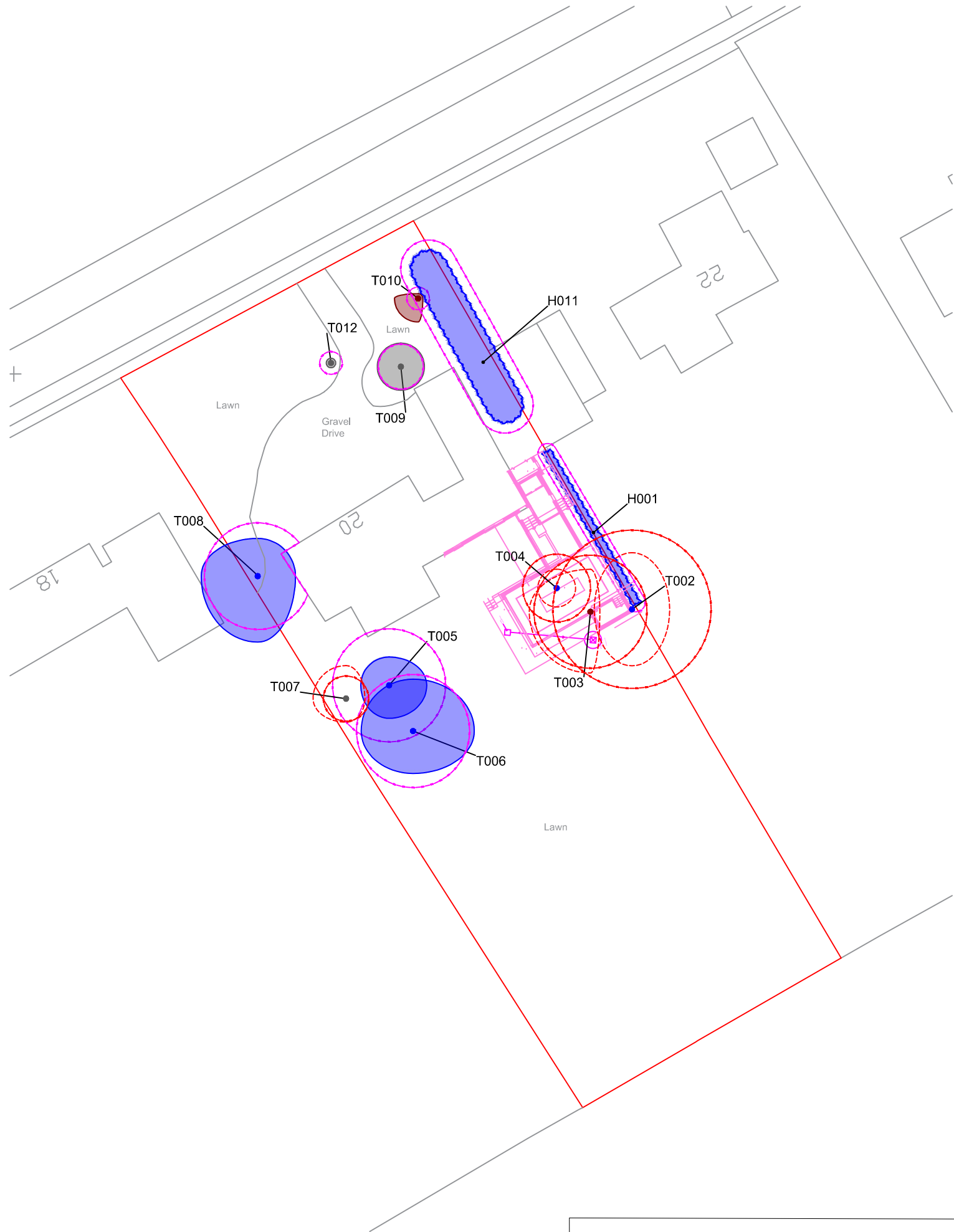




Legend:

-  Survey Extents
-  Category A Trees (Stem and Canopy Spread)
-  Category B Trees (Stem and Canopy Spread)
-  Category C Trees (Stem and Canopy Spread)
-  Category U Trees (Stem and Canopy Spread)
-  Root Protection Area
-  Trees to be Removed
-  Proposed Extension
-  Construction Exclusion Zone (area required to protect retained trees roots and canopy)
-  Tree Protection Fencing
-  Temporary Ground Protection (pedestrian access)
-  Temporary Ground Protection (Materials Storage)



CLIENT:	Mr & Mrs Connolly	
PROJECT/SITE:	20 Chearsley Road, Long Crendon	
TITLE:	Arboricultural Implications Plan	
MAP REF:	38-CHE-DRW-AIP	
REVISION:	01	
LAYOUT:	Overview	
DATE:	07.01.2021	PRODUCED BY: NB
SCALE:	1:500@A3	REVIEWED BY: -