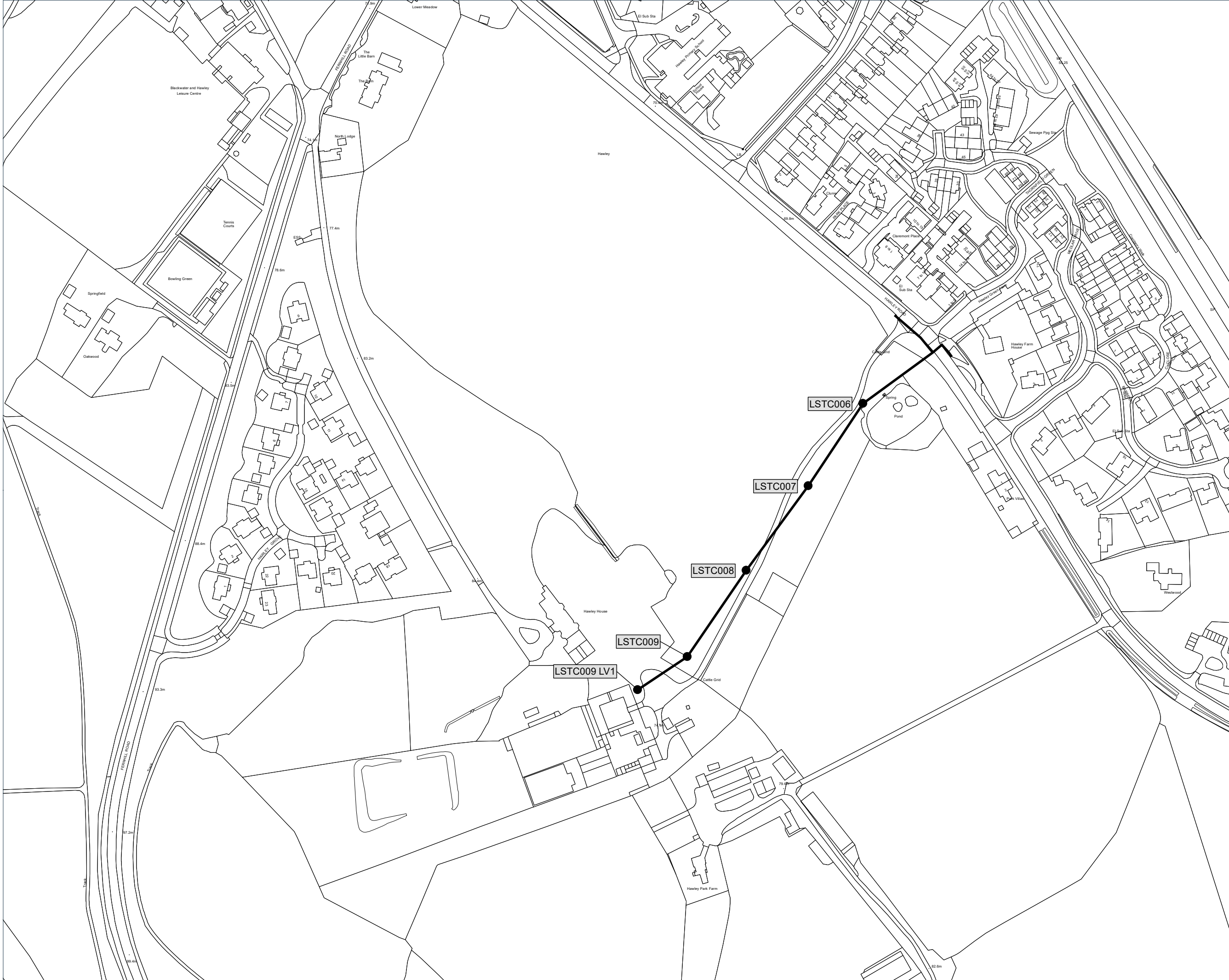


Drawing Location: C:\Users\Christopher.Rossell\Dalcour Maclaren\Sandhurst\E1L5 - Geomatics\01 DM Plans\2021\0107\_208406\_PLN\_INFO\_7.1.mxd



Site Plan



- Key:
- Pole to be Replaced
  - Cable / Overhead Line

Notes:

Coordinate System: British National Grid  
Projection: Transverse Mercator  
Datum: OSGB 1936

Interest:  
N/A

Location:  
Land west of Hawley Road (B3272),  
Hawley, Hampshire, GU17 9EL

Coords: 485,389 158,950

Scheme Name:  
Sandhurst E1L5

Drawing Name:  
Information Plan

Drawing No: 208406\_PLN\_INFO\_7.1

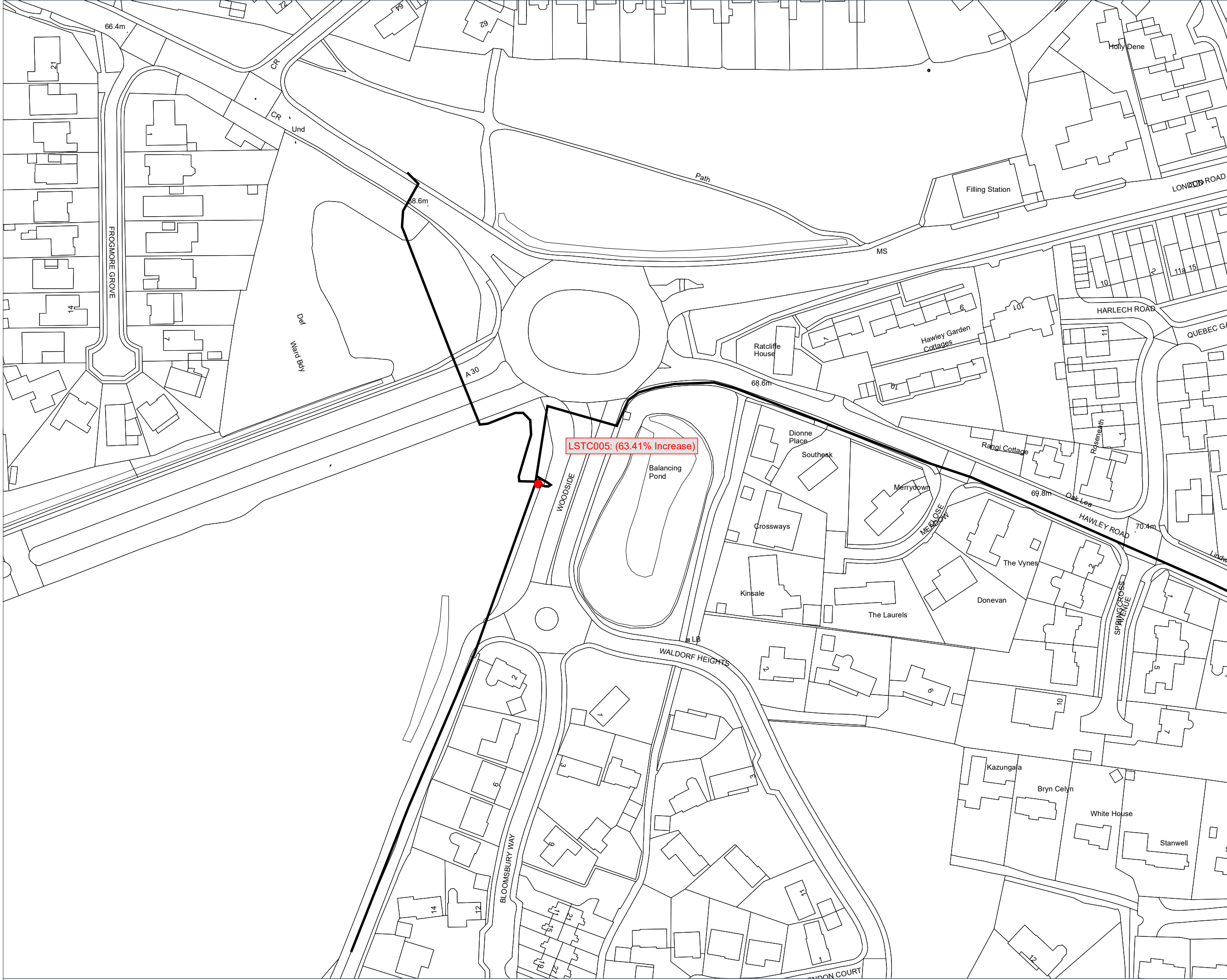
Rev	Date	Description
-	13.01.2021	First Issue

Drawn:	CR
Approved:	AK
Sheet No:	1 of 3
Sheet Size:	A3



The information contained in this document is confidential and protected by copyright. The use, copying or disclosure to a third party, either wholly or in part, except with the written permission of, and in the manner prescribed by Southern & Scottish Energy Networks constitutes an infringement of copyright. Dalcour Maclaren does not warrant that this document is definitive nor free of error and does not accept liability for any loss caused or arising from reliance upon information provided herein. Although our best efforts have been made to ensure the accuracy of these plans, all measurements must be confirmed on site. BASED UPON THE ORDNANCE SURVEY MAP WITH THE SANCTION OF THE CONTROLLER OF HM STATIONERY OFFICE. CROWN COPYRIGHT RESERVED. © OS LICENCE No. 100019808

Scale: 1:2500



- Key:
- Pole to be Replaced over 10%
  - Cable / Overhead Line

Notes:

Coordinate System: British National Grid  
Projection: Transverse Mercator  
Datum: OSGB 1936

Interest:  
N/A

Location:  
Land west of Woodside, Blackwater,  
Hampshire, GU17 0AE

Coords:    484,564   159,585

Scheme Name:  
Sandhurst E1L5

Drawing Name:  
Information Plan

Drawing No: 208406\_PLN\_INFO\_7.2

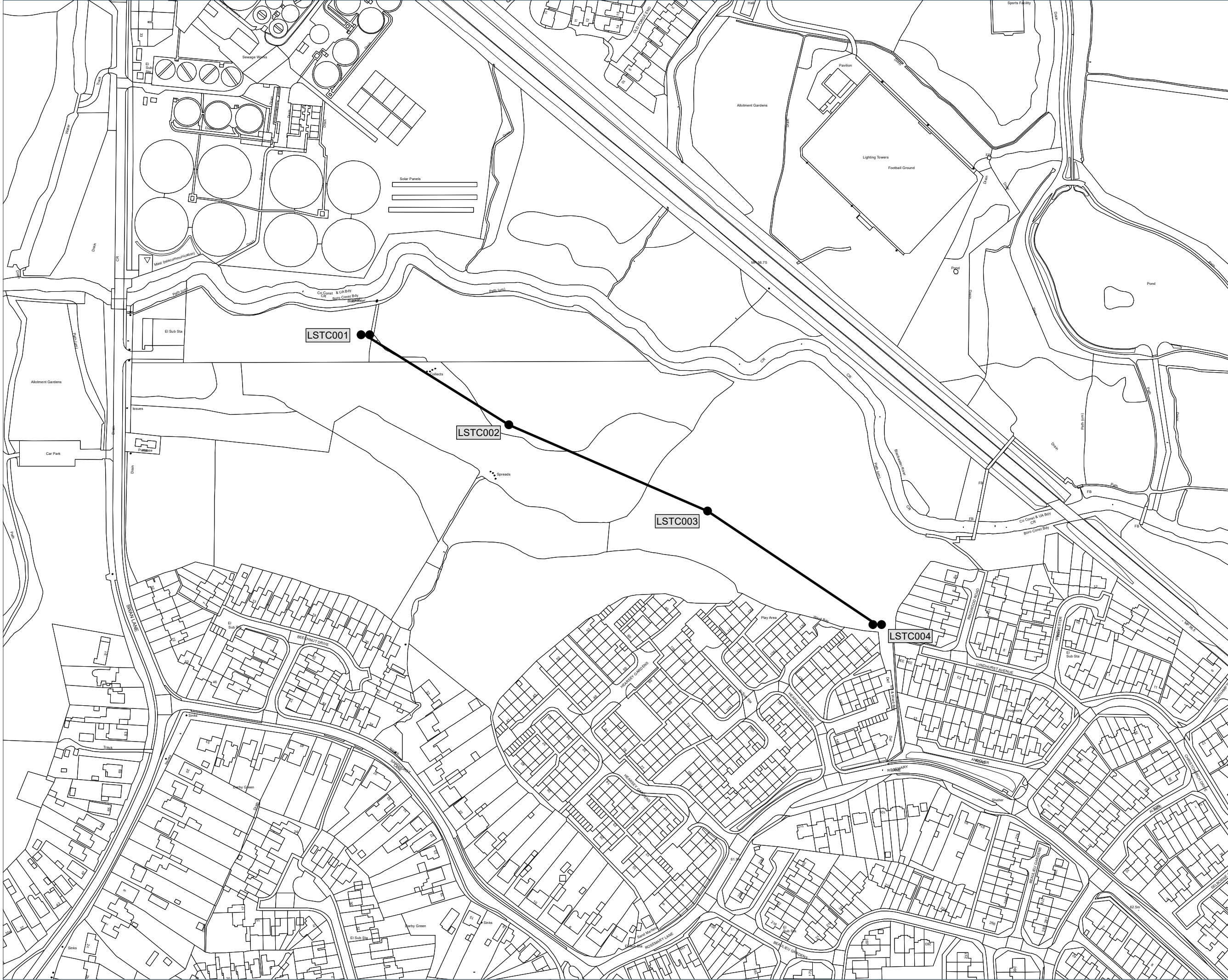
Rev	Date	Description
-	13.01.2021	First Issue

Drawn:	CR	<div><div>N</div></div>
Approved:	AK	
Sheet No:	2 of 3	
Sheet Size:	A3	

Drawing Location: C:\Users\Christopher.Rossell\Documents\Sandhurst E1L5 - Geomatics\01 DM Plans\2021\0107\_208406\_PLN\_INFO\_7.1.mxd



Drawing Location: C:\Users\Christopher.Rossell\Documents\DM Plans\2021\0107\_208406\_PLN\_INFO\_7.1.mxd



- Key:
- H Pole to be Replaced
  - Pole to be Replaced
  - Cable / Overhead Line

Notes:

Coordinate System: British National Grid  
Projection: Transverse Mercator  
Datum: OSGB 1936

Interest:  
N/A

Location:  
Land east of Swan Lane, Sandhurst,  
Berkshire, GU47 9DA

Coords: 483,942 160,807

Scheme Name:  
Sandhurst E1L5

Drawing Name:  
Information Plan

Drawing No: 208406\_PLN\_INFO\_7.3

Rev	Date	Description
-	13.01.2021	First Issue

Drawn:	CR
Approved:	AK
Sheet No:	3 of 3
Sheet Size:	A3

