




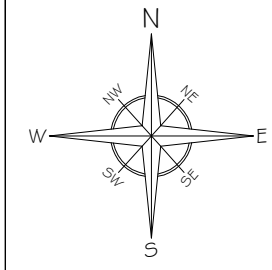


GENERAL NOTES:

- KEY:
-  BUILDING  
- (59a Chislehurst Road)
  -  RIGHT OF WAY  
1:100mm
  -  SITE BOUNDARY LINE
  -  BUILDING BOUNDARY LINE
  -  EXISTING NEIGHBOURING TREE  
NOT TO BE EFFECTED



B	Issue For Approval	12/20
A	Issue For Approval	10/20
No	Revision / Issue	Date

Site :  
59a Chislehurst Road,  
Chislehurst,  
BR7 5NP

Project Title :  
Planning Application to Create  
2X (2-Bed Flats) + Internal  
Configuration Under Full Planning  
Application

Client :  
REY ENTERPRISES LTD  
59a Chislehurst Road,  
Chislehurst,  
BR7 5NP

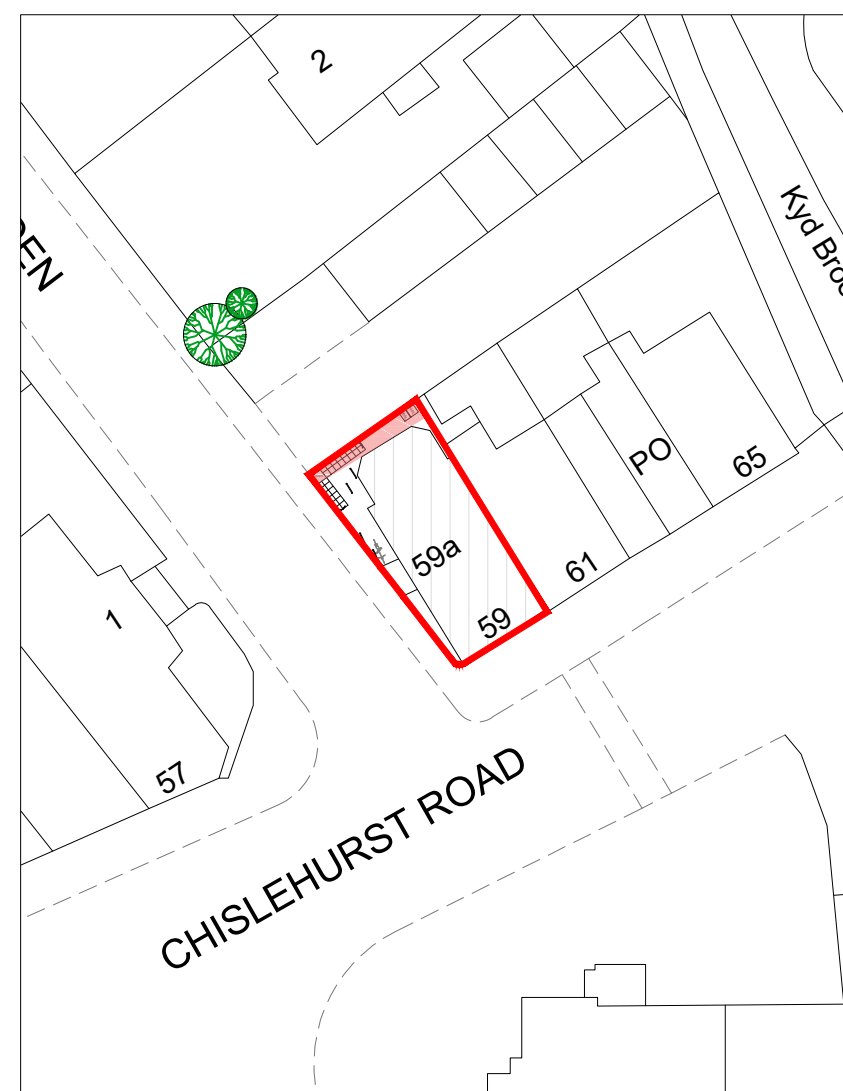
Do not scale from this drawing. The information may be suitable for discussion purposes and for obtaining Planning Approval Only. This drawing is NOT for construction purposes and should not be relied upon for any other works. This drawing is copyright and may not be copied or altered in any way except by way of written permission from the designers.

Copyright 2020 - 2023

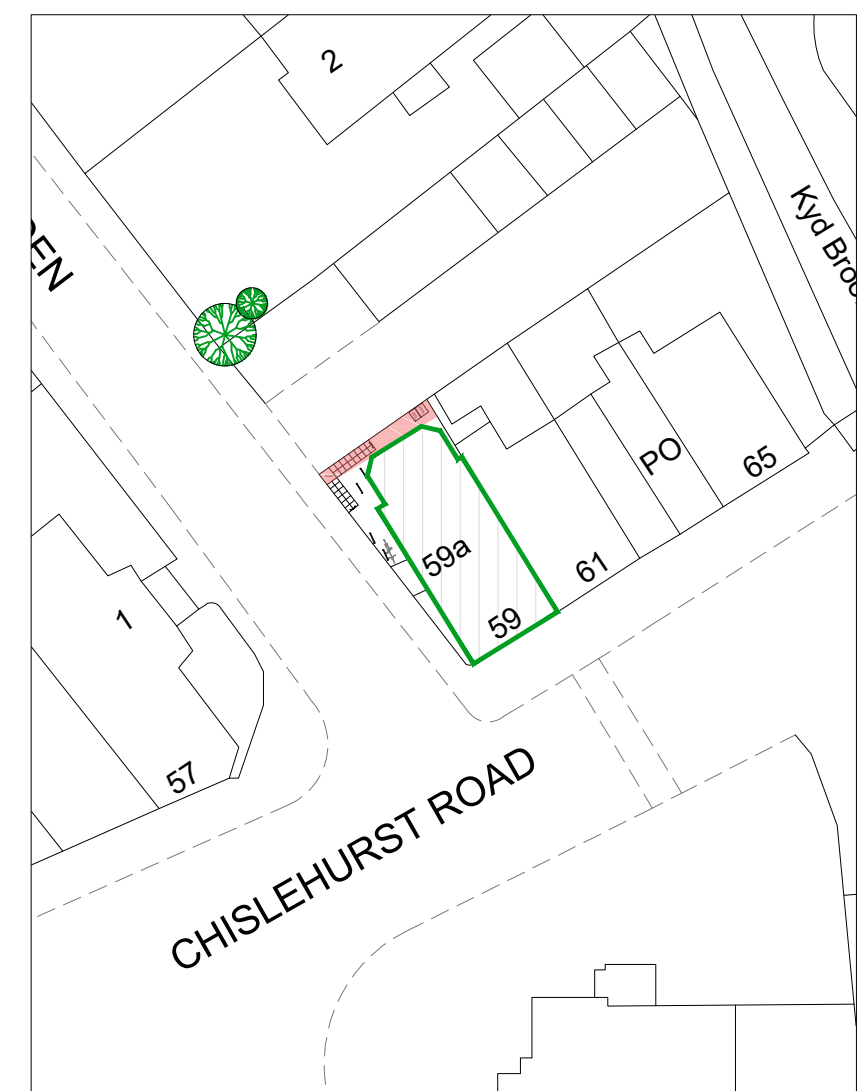
Project Ref No : ABP-CRC59A-01	Sheet No : P-0
Date : October 2020	Drawn By : ABP
Scale : VARIES @ A-3	



LOCATION PLAN  
Scale: 1/1250



SITE BOUNDARY  
Scale: 1/500



BUILDING BOUNDARY  
Scale: 1/500

