


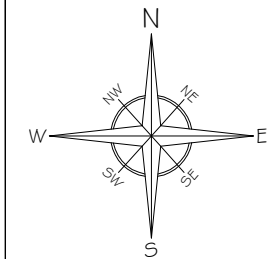


GENERAL NOTES:

- KEY:
-  BUILDING
- (59a Chislehurst Road)
 -  SITE BOUNDARY LINE
 -  BUILDING BOUNDARY LINE



A	Issue For Approval	10/20
No	Revision / Issue	Date

Site :
59a Chislehurst Road,
Chislehurst,
BR7 5NP

Project Title :
Planning Application to Create
2X (2-Bed Flats) + Internal
Configuration Under Full Planning
Application

Client :
REY ENTERPRISES LTD
59a Chislehurst Road,
Chislehurst,
BR7 5NP

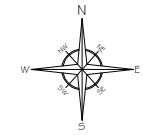
Do not scale from this drawing. The information may be suitable for discussion purposes and for obtaining Planning Approval Only. This drawing is NOT for construction purposes and should not be relied upon for any other works. This drawing is copyright and may not be copied or altered in any way except by way of written permission from the designers.


Copyright 2020 - 2023

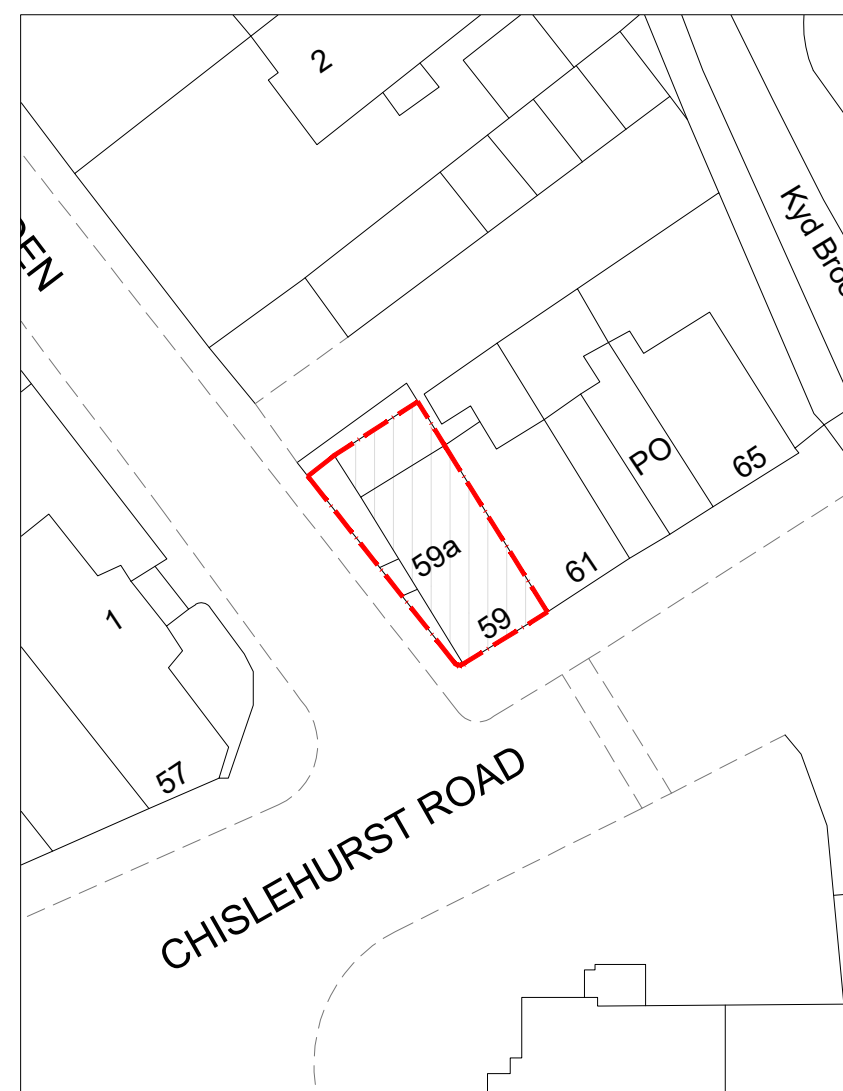
Project Ref No : ABP-CRC59A-01	Sheet No : CMP-O
Date : October 2020	Drawn By : ABP
Scale : VARIES @ A-3	



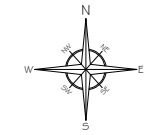
BUILDING BOUNDARY
Scale: 1/500



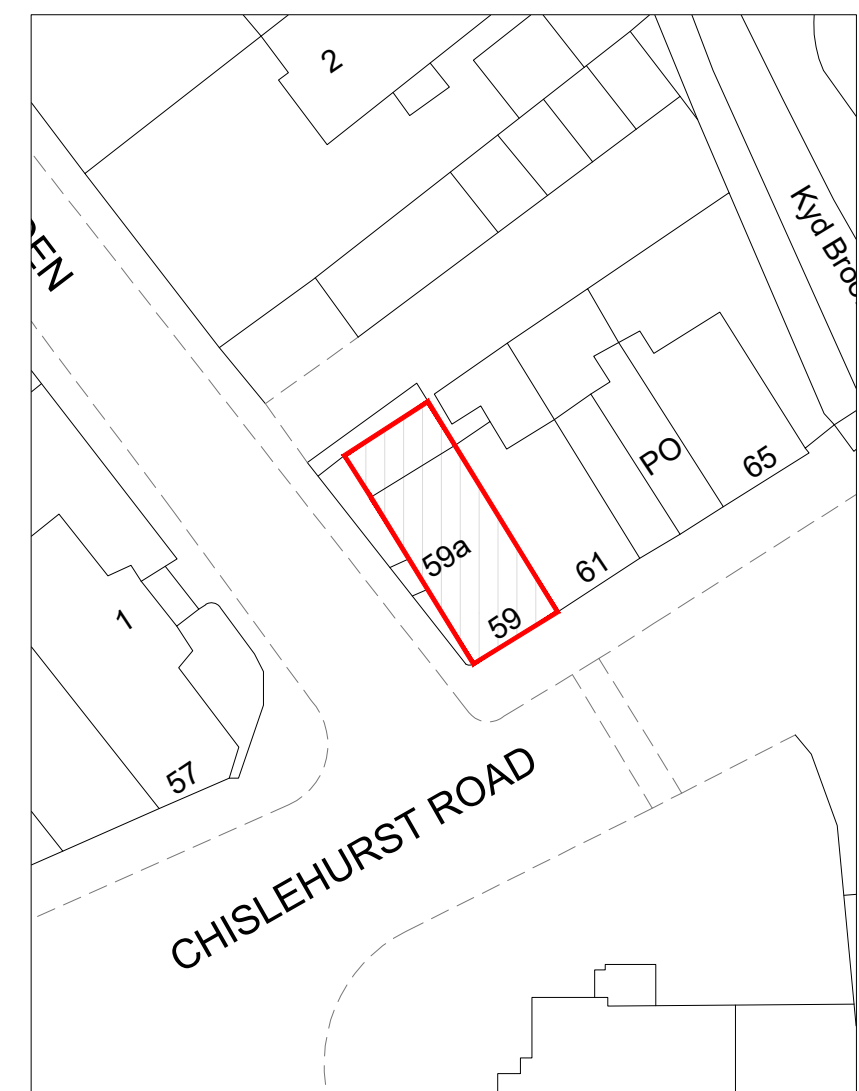
SCALE: 1:500 



SITE BOUNDARY
Scale: 1/1250



SCALE: 1:1250 



LOCATION PLAN
Scale: 1/1250

