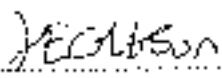



# Phase 1 Geotechnical and Geo-environmental Desk Study Report



Prepared by:  .....  
 Jennifer Gibson BSc (Hons), MSc, FGS  
 Graduate Engineering Geologist

Checked by:  .....  
 Victoria Griffin BSc MSc MEnvSc CEnv  
 Principal Environmental Scientist

Approved by:  .....  
 Matt de Renzy-Jones BEng CEng  
 Regional Director

Verified by:  .....  
 Martin de Kretser BSc (Hons), MSc CGeol  
 CSci  
 FGS SiLC Associate Director

Phase 1 Geotechnical and Geo-environmental Desk Study Report  
 Stockport Bus Station

Rev No	Comments	Checked by	Approved by	Date
0	First Issue	VG		06/05/2015
1	Second Issue	MdK	MdK	13/05/15

AECOM House, 179 Moss Lane, Altrincham, WA15 8FH  
 Telephone: 0161 927 8200 Website: <http://www.aecom.com>

Job No 60340298 Reference GEO/01 Date Created 6 May 2015

This document has been prepared by AECOM Limited ("AECOM") for the sole use of our client (the "Client") and in accordance with generally accepted consultancy principles, the budget for fees and the terms of reference agreed between AECOM and the Client. Any information provided by third parties and referred to herein has not been checked or verified by AECOM, unless otherwise expressly stated in the document. No third party may rely upon this document without the prior and express written agreement of AECOM.

This document is confidential and the copyright of AECOM Limited. Any unauthorised reproduction or usage by any person other than the addressee is strictly prohibited.

# Table of Contents

1	Introduction .....	2
2	Site Description & Setting .....	5
3	Development History.....	9
4	Geology, Hydrogeology and Hydrology.....	16
5	Review of Geo-environmental Risk.....	23
6	Review of Geotechnical Risk Assessment and Foundation Options .....	31
7	Conclusions and Recommendations .....	34
8	References.....	37

## List of Appendices

Appendix A	Masterplan
Appendix B	Site Walkover Photographs
Appendix C	Landmark Envirocheck Report
Appendix D	Statutory Consultee Responses
Appendix E	Zetica UXO Map and Pre Desk Study Assessment
Appendix F	BGS Exploratory Hole Records
Appendix G	Background to Legislation on Contaminated Land
Appendix H	Risk Assessment Matrix

## List of Figures

Figure 1	Site Location Plan
Figure 2	Site Boundary

# 1 Introduction

# 1 Introduction

## 1.1 Reason for the Report

On the instructions of Transport For Greater Manchester (TFGM), AECOM Ltd (AECOM) has carried out a Phase 1 Geotechnical and Geo-environmental Desk Study of the site known as Stockport Bus Station. The report has been produced on the assumption that the site will be redeveloped as a new bus station, including rearrangement of the current road layout, the construction of a new bridge across the River Mersey and an expansion of Mersey Square as identified in Appendix A.

The work has been carried out in accordance with the AECOM tender submission and list of costs inclusions submitted 10/12/14. The Client's instruction was confirmed under letter of appointment dated ( 01/04/15), reference (Stockport MDC Appointment).

AECOM has reviewed readily available information on the geotechnical and geo-environmental characteristics of the site and undertaken a site reconnaissance visit to make a preliminary qualitative assessment of the potential ground-related risks associated with potential risks relating to the proposed development.

## 1.2 Report Objectives

This report has been prepared in general accordance with the procedures described in the Model Procedures for the Management of Land Contamination, CLR 11 (Defra/EA, 2004), BS 5930:1999 (as amended) Code of Practice for Site Investigations (BSI), and BS 10175:2011 Investigation of Potentially Contaminated Sites – Code of Practice (BSI), to:

- Describe the environmental setting of the site;
- Describe the findings of a site reconnaissance visit;
- Summarise the history of the site;
- Summarise the underlying geology and hydrogeology;
- Provide a Conceptual Site Model for the prevailing ground conditions;
- Present a preliminary qualitative evaluation of potential land contamination risks;
- Present a preliminary qualitative evaluation of potential geotechnical issues.

A qualitative 'source–pathway–receptor' approach has been used to assess the potential risks of harm being caused to human, environmental, or controlled water receptors from contamination sources on or in the vicinity of the site, via transport pathways.

The report concludes with a series of recommendations for undertaking further investigative work. The purpose of such is to substantiate the findings of the preliminary evaluation and thereby reduce uncertainty in the Conceptual Site Model.

## 1.3 Sources of Information

This report has been prepared using a combination of published records, and other sources such as the Local Authority. These include statutory records and historical mapping supplied within a Landmark Envirocheck Report, published geological and hydrogeological mapping, historical borehole records, correspondence with the Environmental Health Officer for Stockport Council and observations made during the site reconnaissance. A complete listing of all information sources is included in the References section.

## 1.4 Limitations of the Report

The opinions expressed in this report and the comments and recommendations given are based on a desk assessment of readily available information and an initial site reconnaissance by an AECOM Engineer. At this stage intrusive investigations have yet to be undertaken at site to establish actual ground and groundwater conditions and to provide data for an assessment of the geo-environmental status of the site.

The information, views and conclusions drawn are based, in part, on information supplied to AECOM by other parties. AECOM has proceeded in good faith on the assumption that this information is accurate. AECOM accepts no liability for any inaccurate conclusions, assumptions or actions taken resulting from any inaccurate information supplied to AECOM from others.

The site reconnaissance consisted of a general external inspection of the site aimed at identifying any obvious signs of geotechnical hazards and potential sources of ground contamination affecting the site. An environmental compliance audit and/or detailed structural inspection of existing buildings were outside the project brief. Similarly, the site visit excluded detailed

consideration of the ecological or archaeological aspects of the site, and if such are believed to be of potential significance then it is recommended that specialist advice is sought.

Reference to historical Ordnance Survey (OS) maps provides invaluable information regarding the land use history of a site. However, it should be noted that historical evidence will be incomplete for the period pre-dating the first edition and between successive maps.

Any risks identified in this report are perceived risks, based on the information reviewed during the desk study and therefore partially based on conjecture from available information. The study is limited by the non-intrusive nature of the work and actual risks can only be assessed following a physical investigation of the site.

The copyright in this document (including its electronic form) shall remain vested in AECOM Limited (AECOM) but the Client shall have a licence to copy and use the document for the purpose for which it was provided. AECOM shall not be liable for the use by any person of the document for any purpose other than that for which the same was provided by AECOM. This document shall not be reproduced in whole or in part or relied upon by third parties for any use whatsoever without the express written authority of AECOM.

## **2 Site Location and Description**

## 2 Site Description & Setting

### 2.1 Location

The site is located in the centre of Stockport, directly to the west of Mersey Square and the Merseyway Shopping centre at SK1. It is centred on National Grid Reference 389231, 390226. A site location plan is provided as Figure 1.

### 2.2 Site Setting

The site is of an irregular shape and covers approximately 6.5 hectares and is defined by the red line boundary shown in Figure 2.

The site is located in the mixed commercial, industrial and residential setting of Stockport town centre. The River Mersey flows east west through the site and is culverted under the north eastern section of the site under Mersey Square Road. Stockport Bus Station is bound directly to the north by the River Mersey; the overall site is bound by the M60 to the north. To the east of the bus station is Mersey Square, with Merseyway Shopping Centre beyond. The west boundary is the Rail Viaduct, with Stockport Rail Station to the south west.

Relevant features immediately surrounding the site are summarised in Table 2.1.

**Table 2.1: Features Surrounding the Site**

Direction	Summary
North	River Mersey, commercial buildings, car parks, and the M60
South	Stockport Rail Station, and Station Road
East	Merseyway Shopping Centre and Commercial buildings
West	Stockport Rail Viaduct

### 2.3 Site Reconnaissance

An external inspection of the site was completed by an AECOM Engineer on 4th March 2015. The aim of the visit was to identify the range of activities carried out on the site and any obvious potential sources of ground contamination. A photographic record of the visit is included as Appendix B.

The site reconnaissance included the bus station which was still operational at the time of the visit and the wider proposed development area, as defined in the red line boundary shown as Figure 2. The bus station comprised a number of bus stands and associated bus lanes with access points on to the main highways. The ground cover across the bus station was generally a combination of asphalt and concrete, which appeared to be in good condition. No evidence of spills or staining was seen during the reconnaissance survey. No fuel storage and /or fuel filling facilities were observed on site during the reconnaissance survey.

The northern part of the site comprises of Heaton lane and Astley Street and an operational gravelled car park. The River Mersey runs to the south of the car park. There is a drop between the ground level and the river of approximately 2m. There is evidence of possible fly tipping along the river bank. Outcropping of sandstone can be seen along the river bank, along with possible retaining walls. The eastern part of the site lies along Mersey Street. The area is mainly pedestrianised with roads running through Mersey square to allow access to the bus station.

The southern part of the site consists of the bus station which is at a lower level than the surrounding land, and this area also includes the A6 Bridge also known as Wellington Road. The A6 Bridge is located to east above the bus station, there are stairs allowing access from the A6 to the bus station. The River Mersey runs north of the bus station outside the boundary of the site. There is an electricity substation inside the bus station, which has been installed under an arch of the A6 Bridge. There are black plastic wire covers running each side of the arch it is understood these which contain wires which have been diverted from the A6 bridge down into the substation.



To the south west of the bus station lies Exchange Street along this road there is an approximately 1:2 slope at the south of the site leading to the Stockport rail station, there is also an operational gravelled car park at the bottom of the slope. There were several small retaining walls at the bottom of the slope. There was evidence bare ground, possible bent trees and a rill on the slope at the time of the reconnaissance survey.

There is a variety of land uses along Mersey Street the predominant use is commercial shops units. Directly north west of the bus station just off site there is an old mill which is currently derelict. Directly east of the bus station on Wood Street there is a hat museum which was historically a hat works, this lies just offsite of the southern site boundary.

## 2.4 Information from Statutory Authorities Etc

### 2.4.1 Landmark Envirocheck Report

Table 2.2 summarises information contained in the Landmark Envirocheck report (Appendix C). The report collates data from a variety of sources including the Environment Agency (EA) and the British Geological Survey (BGS). All data suppliers are referenced in the report.

**Table 2.2: Summary of Regulatory Information**

Subject	Number present			Details
	On site	0-250m	250-500m	
<b>Agency and Hydrological</b>				
Discharge Consents	8	8	14	All of the active discharge consents within 300m of the site are owned by United Utilities Water Plc and are for public sewage: storm sewage overflow into the River Mersey.
Integrated Pollution Prevention and Control	-	1	-	There is one active licence for The Ironside Lubricants Ltd 149m south of the site
Local Authority Pollution Prevention and Controls	-	-	1	There is one active licence for Stockport Dry Cleaners located 497m north east of the site
Pollution Incidents to Controlled Waters	2	12	7	The two incidents on site were both classed as minor incidents recorded as inert suspended soils and the other pollutant is unknown both entered the River Mersey. Of the 12 incidents within 250m of the site 5 are classed as a significant incident two involved oils including diesel in one incidents, the other three were related to sewage entering the Mersey. The other 7 incidents within 250m of the site are classed as minor incidents.
Registered Radioactive Substances			1	One licence was held by Stockport College of Further Education it has now been revoked/cancelled
<b>Waste</b>				
Licensed Waste Management Facilities		1		There is a metal recycling site located 67m south of the site
Registered Waste Transfer Sites			1	One suspended record exists for a site 408m north west of the site
<b>Industrial Land Use</b>				
Contemporary Trade Directory Entries	3	77	154	

#### 2.4.2 Consultees

The Environment Agency (EA) was consulted on 2 April 2015 with regard to any information that it may have pertaining to the site and surrounding land. A response was received on the 14 April 2015 and is provided as Appendix D. A summary of the response from the EA is as follows:

- The site is situated in a sensitive location with respect to Controlled Waters (surface water & groundwater).
- The site & surrounding land is situated in an area where historically potentially contaminative industries were present. Some of these include railway land (to the East), Mills (to the West and East/Southeast), a telephone exchange (to south/southeast), two bus depots, a vehicle servicing garage and other industrial buildings. Gas Street is located adjacent to the site which indicates the presence of a historic gas works north of Heaton Lane.
- There are no waste management permits in place for this site. Transport for Manchester is registered as Hazardous waste producers at this bus station. Permits will be required if the works will involve working within the river or within the immediate river corridor.

Stockport Council was contacted on the 9<sup>th</sup> April 2015 with regard to any information that it may have pertaining to the site and surrounding land. A response was received on the 20<sup>th</sup> April 2015 and is provided as Appendix D. A summary of the response from Stockport Council is as follows:

- The site is not currently declared as Statutorily Contaminated Land or as a Special Site, nor is there any information placed upon this authorities Contaminated Land register relating to this site.
- The site has been identified for further investigation under Part IIA of the Environmental Protection Act 1990
- There have been no notices served under Part 2a of the Environmental Protection 1990
- There are no known landfills within 250m of the search site.
- There have been no enforcement notices served on the search site for nuisance issues such as odour, smoke etc.
- They do not hold any information with respect to site investigations/remediation work at the subject site or surrounding sites.

#### 2.5 Sensitive Land Uses

The Sensitive Land Uses Map of the Envirocheck Report (Appendix C) indicates that the site does not lie within a sensitive land use zone. The DEFRA MAGIC Map indicates there are several listed buildings surrounding the site.

#### 2.6 Unexploded Ordnance

A preliminary unexploded ordnance (UXO) desk study was commissioned from Zetica on the 1<sup>st</sup> of April 2015. The preliminary desk study indicates the site lies within a zone that experiences a low risk of UXO. The preliminary desk study is provided as Appendix E.

- During WWII Stockport was recorded with 76No. high Explosive (HE) bombs, with a low regional bombing density of 10 bombs per 405 hectares (ha).
- No readily available records have been found indicating that HE bombs fell on or in close proximity to the Site.
- Bombs are recorded falling approximately 0.5km from the Site.

### **3 Development History**

## 3 Development History

### 3.1 Summary of Findings

The historical Ordnance Survey (OS) maps obtained with the Landmark Envirocheck report date between 1848 and 2015. Development that may have occurred between map editions is recorded as occurring on the latter published map, hence there are some limitations to the accuracy to the date of development unless supplementary evidence is available.

The historical maps show that the site was residential housing with industrial buildings during the 1850's. Up to the 1920's the site and surrounding area becomes more industrialised. The current Stockport Bus Station was built during the late 1970's.

### 3.2 Detailed Review of Historical Mapping

Table 3.1 provides further information which was determined from a review of the historical OS mapping

**Table 3.1: Summary of Historical OS Mapping**

Year [scale]	Features on-site	Features off site
1848 (1;10,560)	<p>There is general development recorded across the site, including terraced housing and various commercial and industrial developments. The principal features are as follows:</p> <ul style="list-style-type: none"> <li>- Wellington Road South runs through the site approximately north to south.</li> <li>- There is a mill in the north eastern part of the site.</li> <li>- A viaduct runs north to south through the western part of the site.</li> <li>- The River Mersey flow east west through the central section of the site. A viaduct and bridge cross the Mersey north to south in the centre of the site.</li> </ul>	<p>There is significant residential, commercial and industrial development in the area surrounding the site. The principal features are as follows:</p> <ul style="list-style-type: none"> <li>- Stockport Gas Works is located 50m north west of the northern boundary.</li> <li>- A foundry is located 50m north of the site boundary</li> <li>- There is a timber yard 230m north of the north site boundary.</li> <li>- There is a possible quarry noted as a "bar" 250m north of the site</li> <li>- There is a cutting running along the viaduct 200m north west of the site</li> <li>- There is mill located 230m east of the eastern site boundary</li> <li>- St Peters Church and cemetery is located 50m south east of the site</li> <li>- Spring Banks Mill is located 30m south of the southern site boundary.</li> <li>- There is a coal depot 100m south west of the southern site boundary</li> <li>- Stockport Station is located 250m south of the southern boundary</li> </ul>
1851 (1;1,056)	<ul style="list-style-type: none"> <li>- Two reservoirs are marked at centre of the site</li> <li>- Chester Gate Mill is located on site</li> <li>- There is a chimney noted on site next to Chester Gate Mill</li> <li>- There is a machine shop at the centre of the site</li> </ul>	<p>The surrounding land use remains a mix of residential (predominantly terraced), industrial and commercial development. There are numerous mills of varying sizes recorded throughout the surrounding area, they have not been recorded individually here.</p> <ul style="list-style-type: none"> <li>- There is a coal yard 250m north of the</li> </ul>

Year [scale]	Features on-site	Features off site
	<ul style="list-style-type: none"> <li>- There two timber yards on the northern site of the site</li> <li>- There is a print works on the southern part of the site</li> <li>- There a reservoir on the southern boundary of the site</li> <li>- There is a smithy on the western part of the site</li> <li>- Part of the Chester Gate Print Works is recorded near the western boundary of the site. A further print works is in the centre of the site</li> </ul>	<ul style="list-style-type: none"> <li>site</li> <li>- There is a dye works adjacent to the north western site boundary</li> <li>- The site noted as "bar" is now called Crowther's Dam</li> <li>- There are gasometers recorded along the north east site boundary. With a further a gasometer 100m east of the site</li> <li>- There is a pond 50m east of the eastern site boundary</li> <li>- There are several reservoirs adjacent to the south eastern boundary of the site</li> <li>- There is a timber yard 70m east of the south eastern site boundary</li> <li>- There is a smithy noted 50m west of the western site boundary</li> <li>- There is an iron foundry 100m west of the site</li> <li>- There is a timber yard 20m west of the western site boundary</li> </ul>
1873 (1;1,056)	<p>Generally the site development remains unchanged with the exception of the following key features:</p> <ul style="list-style-type: none"> <li>- The timber mill in the northern section of the site has been demolished</li> <li>- The reservoirs at the centre of the site are now a timber yard</li> <li>- The chimney next to Chester Gate Mill is no longer marked on the map</li> </ul>	<ul style="list-style-type: none"> <li>- The gas works to the north of the site has expanded and demolished the dye works and several houses</li> <li>- The coal depot to the north is now housing</li> <li>- The gasometer 100m from site is no longer shown on the map</li> <li>- Crowther's Dam is no long noted on the map</li> <li>- There are a series of tracks leading to the goods yard 150m north west of the site</li> <li>- There is a timber yard 10m south of the eastern site boundary adjacent to St Peter's Church</li> <li>- The pond has been built over it is now noted as a bathhouse</li> <li>- The rail tracks to the south now cover a larger area</li> <li>- There is a mill/works 100m south east</li> </ul>

Year [scale]	Features on-site	Features off site
		of the site
1874-1875 (1;2,500)	The site remains generally unchanged.	The surrounding area remains generally unchanged with the exception of the addition of Stockport infirmary 250m south east of the site
1895 (1;1,056, 1;2,500, & 1;10,560)	There has been some demolition of residential, commercial and industrial properties. The principal changes to site features during this time are as follows: <ul style="list-style-type: none"> <li>- Wellington Road now has a tramline running north to south</li> <li>- The printing works adjacent to the River Mersey is now noted as a chemical works</li> </ul>	<ul style="list-style-type: none"> <li>- There is now an iron and brass foundry 100m east of the site</li> <li>- The reservoir on the south eastern boundary is now a coal yard</li> <li>- The works south east of the site is now a hat works</li> </ul>
1899 (1;2,500 & 1;10,560)	Generally the site remains unchanged with the exception of the following: <ul style="list-style-type: none"> <li>- There is a new bridge crossing the River Mersey at the eastern part of the site</li> <li>- The timber yard at the centre of the site is no longer marked on the site</li> <li>- There is now a timber yard adjacent to Wellington road 5m north of the south eastern boundary</li> </ul>	<ul style="list-style-type: none"> <li>- The coal depot to the south is now noted as an electrical works</li> <li>- There is now a timber yard 230m south west of the site</li> <li>- The mills adjacent to the south east site boundary are now a hat factory</li> </ul>
1907 (1;2,500)	Generally the site remains unchanged with the exception of the following <ul style="list-style-type: none"> <li>- There is now tramline in the northern part of the site leading to a tram depot which is located just offsite</li> <li>- There is a fire station located in the north of the site</li> </ul>	Generally the surrounding land remains unchanged with the exception of the following <ul style="list-style-type: none"> <li>- There is now a tunnel marked on the map 50m north of the northern boundary running west to east</li> </ul>
1910 (1;2,500 & 1;10,560)	Generally the site remains unchanged with the exception of the following <ul style="list-style-type: none"> <li>- There is now a tin works marked on the map next to Astley Street</li> </ul>	Generally the surrounding land remains unchanged with the exception of the following <ul style="list-style-type: none"> <li>- The smithy is no longer marked on the map</li> <li>- A mechanical work is noted 70m east of the south eastern boundary</li> <li>- The tanks to the south are no longer marked on the map</li> <li>- All the timber yards to the west are no longer marked on the map</li> <li>- There is a clothing works on the</li> </ul>

Year [scale]	Features on-site	Features off site
1922 (1;2,500)	Generally the site remains unchanged	<p>western boundary of the site</p> <p>Generally the surrounding land remains unchanged with the exception of the following</p> <ul style="list-style-type: none"> <li>- The foundry to the north of the site is now noted as a brass and copper foundry</li> <li>- The timber yard adjacent to St Peters Church is no longer evident</li> <li>- The mechanical works is now a public library</li> </ul>
1934 (1;2,500 & 1;10,560)	<p>Generally the site remains unchanged with the exception of the following</p> <ul style="list-style-type: none"> <li>- The timber yard at the centre of the site has expanded</li> <li>- The print works at the southern boundary is now noted as exchange building</li> <li>- The reservoir at the south of the site is no longer evident</li> <li>- The map indicates a slope at the south of the site</li> </ul>	<p>Generally the surrounding land remains unchanged with the exception of the following</p> <ul style="list-style-type: none"> <li>- The gas works is now a tram and bus depot</li> <li>- The tram depot has expanded</li> <li>- There is a picture theatre 30m east of the site</li> <li>- There is a picture theatre on the eastern boundary of the site</li> <li>- The mill on the south eastern boundary has been demolished</li> <li>- There are two saw mills approximately 150m west and south west of the site</li> <li>- There is hat factory 150m west of the western site boundary</li> <li>- There is a works 150m south west of the western site boundary</li> </ul>
1959 (1; 2,500)	<p>Generally the site remains unchanged with the exception of the following</p> <ul style="list-style-type: none"> <li>- There is a bus station where the tram lines and fire station were at the northern part of the site</li> <li>- The exchange building has been demolished</li> <li>- The timber yard is now noted as a works</li> <li>- The mill is now noted as a works</li> <li>- The tramline is no longer evident</li> <li>- There is a car park adjacent to the bus station</li> </ul>	<p>Generally the surrounding land remains unchanged with the exception of the following</p> <ul style="list-style-type: none"> <li>- Timber yards to the north no longer evident</li> <li>- The tram and bus station is now noted as a bus station</li> <li>- The hat factory is now noted as a depot</li> <li>- The mill 50m south east of the site is now a depot</li> <li>- There is garage 30m east of the south</li> </ul>

Year [scale]	Features on-site	Features off site
	<ul style="list-style-type: none"> <li>- There is a garage next to the work/mill</li> </ul>	<ul style="list-style-type: none"> <li>- east site boundary</li> <li>- There are now several works adjacent to the western site boundary</li> <li>- The electrical works has been demolished</li> <li>- The foundry is no longer marked on the map</li> <li>- The saw mills are now depots</li> <li>- The tram depot is now a bus depot</li> </ul>
1965-1973 (1;1,250, 1;2,500 & 1;10,000)	Generally the site remains unchanged with the exception of the following <ul style="list-style-type: none"> <li>- Several buildings have been demolished at the centre of the of the site</li> <li>- By 1971 it appears the River Mersey has been built over possibly culverted up to Wellington road</li> <li>- The bus station has expanded</li> </ul>	Generally the surrounding land remains unchanged with the exception of the following <ul style="list-style-type: none"> <li>- The works 150m south west is now noted as a lubricants works</li> <li>- The depot next to the south eastern boundary is now noted as Wellington Mill</li> <li>- Several houses and works have been demolished to the west of the site and are now a bus depot</li> <li>- The saw mill 150m west is now a steel warehouse</li> </ul>
1980 (1;250, 1;10,000)	Generally the site remains unchanged with the exception of the following <ul style="list-style-type: none"> <li>- Stockport Bus Station has been built</li> </ul>	Generally the surrounding land remains unchanged with the exception of the following <ul style="list-style-type: none"> <li>- The bus depot at Heaton lane has been demolished</li> </ul>
1984-1991 (1;1,250)	Generally the site remains unchanged with the exception of the following <ul style="list-style-type: none"> <li>- A car park and stairs/path up the slope at the south of the site have been built</li> </ul>	Generally the surrounding land remains unchanged with the exception of the following <ul style="list-style-type: none"> <li>- The baths are now a leisure centre</li> <li>- The bus depot is now a multi-storey car park</li> <li>- There is a garage 50m north west of the site</li> <li>- The sidings and the coal yards south of the site are no longer evident</li> </ul>
1990-1995 (1;1,250 & 1;10,00)	Generally the site remains unchanged	Generally the surrounding land remains unchanged with the exception of the following <ul style="list-style-type: none"> <li>- Highgate house and a substation have been built next to the south</li> </ul>



Year [scale]	Features on-site	Features off site
		eastern boundary of the site - The garage to the south east of the site has been demolished
2006 (1;10,000)	Generally the site remains unchanged	- Top part of the bus station on the north part of the site is no longer evident - A new building has been built along station Road 50m south east of the site boundary
2015	Generally the site remains unchanged	Generally the surrounding land remains unchanged

### 3.3 Web Search

A web search (Caving in Stockport website) for Stockport indicates there are Air raid tunnels under Stockport it appears the closest tunnels lie 250m east along St Peter's Gate Road. There are a series of Air Raid tunnels across Stockport town centre, the tunnels appear to be north and north east of the site however not all tunnels may have been recorded.

## **4 Geology, Hydrogeology and Hydrology**

## 4 Geology, Hydrogeology and Hydrology

### 4.1 Geology

#### 4.1.1 Published Records

The published 1:50,000 scale geological map of the area produced by the BGS (Sheet 98, Stockport, 1971 and 1977) indicates the site is underlain by the geological succession summarised in Table 4.1.

**Table 4.1: Geological Succession from Published Mapping**

Age	Group	Geological Stratum
Devensian		Glacial Till
	Glaciofluvial Deposits	Glaciofluvial Sheet Deposits
Quaternary		River Terrace Deposits
Early Triassic Epoch	Sherwood Sandstone Group	Chester Pebble Beds Formation

#### 4.1.2 Glacial Till

Glacial Till is unsorted, heterogeneous sediment deposited by glaciers. Glacial Till may contain clays, silts, sands, gravels and boulders. The thickness and continuity of the Glacial Till is not known.

#### 4.1.3 Glaciofluvial Sheet Deposits

The Glaciofluvial Sheet Deposits is sediment deposited by glacial rivers. The strata may consist of sands and gravels with lenses of silt and clay. The thickness and continuity of the Glaciofluvial Sheet Deposits is not known.

#### 4.1.4 River Terrace Deposits

The River Terrace Deposits is sediment deposited by rivers. The stratum consists of sands and gravels with lenses of silt, clay and peat.

#### 4.1.5 Chester Pebble Beds Formation

The strata consists of fine to coarse grained Sandstone, it is commonly pebbly with conglomerates and sporadic siltstones. Thickness is variable but may be up to 1,500m. The geological maps indicate two fault lines crossing the site both running north west to south east.

#### 4.1.6 Made Ground

The existing topography and history of development of the site suggests that, in addition to these natural strata, Made Ground may be present on the site. These deposits may be of variable composition in depth, nature and distribution.

#### 4.1.7 Historical Exploratory Hole Records

The BGS maintains an archive of historical exploratory hole logs throughout the UK. AECOM has searched the database and a summary of those which are considered to provide useful information on the ground profile at the site is given in Table 4.2. Copies of the logs are included as Appendix F.

**Table 4.2: Historical Exploratory Holes in BGS Archive**

Boreholes reference NGR Distance from the site Date	Stratum <sup>1</sup>	Description	Depth to Top of Stratum <sup>2</sup> (m bgl)	Level of Top of Stratum (m AOD)	Thickness (m)
SJ89SE32 389152,390206	Made ground	Made Ground	G.L	42.67	0.3
	Glaciofluvial Deposits	Red Sand	0.3	42.37	0.91

Boreholes reference NGR Distance from the site Date	Stratum <sup>1</sup>	Description	Depth to Top of Stratum <sup>2</sup> (m bgl)	Level of Top of Stratum (m AOD)	Thickness (m)
On site Unknown	Glaciofluvial Deposits	Grey Sand	1.21	41.46	0.92
	Glaciofluvial Deposits	Gravel	2.13	40.54	1.52
	<b>Chester Pebble Beds Formation</b>	Red Sandstone rock	3.65	39.02	5.8
SJ89SE789 389270, 390090 On site 31/3/1988	Made Ground	Medium dense brown clayey silty sandy brick gravel	GL	Unknown	1.0
	Glaciofluvial Deposits	Medium dense reddish brown very silty gravelly SAND	1.0		0.5
	Sandstone	Reddish brown slightly to moderately weather SANDSTONE	1.5		1.5
SJ89SE790 389270, 390120 On site 1/4/1988	Made Ground	Medium dense brown silty brick gravel and cobbles	GL	Unknown	2.4
	<b>Chester Pebble Beds Formation</b>	Reddish brown slightly to moderately weathered SANDSTONE	2.4		1.25
SJ89SE91 389230,390120 On site 1/4/1988	Made Ground	Loose brown brick gravel and cobbles	GL	unknown	1.3
	River Terrace deposits	Soft brown CLAY	1.3		0.6
	Glaciofluvial Deposits	Dense to very dense reddish brown very silty sandy GRAVEL	1.9		0.9
	<b>Chester Pebble Beds Formation</b>	Reddish brown slightly to moderately weathered SANDSTONE	2.8		3.3
SJ89SE792 389230, 390110 On Site 31/3/1988	Made Ground	Loose dark grey to dark brown silty sandy ash and brick gravel and cobbles (rubble)	GL	Unknown	1.2
	Made Ground	Very loose dark grey to dark brown silty sandy ash and brick gravel and cobbles (rubble) Made round with some to occasion off white gravel sized particles with a limey odour possible chemical waste	1.2		3.3
	<b>Chester Pebble Beds Formation</b>	Reddish brown slightly to moderately weathered SANDSTONE	4.5		3.1

## Notes:

1. The geological classification is based on information available on the logs and is therefore indicative only.
2. G.L. is Ground Level.

#### 4.1.8 Soil Chemistry

British Geological Survey (BGS) Soil Chemistry datasets detail the topsoil concentrations of five potentially harmful elements (PHEs): Arsenic (As), Cadmium (Cd), Chromium (Cr), Nickel (Ni) and Lead (Pb), as presented within the Envirocheck report. Elevated concentrations of these PHEs can exist because of natural geological conditions or possible anthropogenic sources. The following estimated soil chemistry levels are attributed to the site:

Arsenic 15-25mg/kg, Cadmium <1.8mg/kg; Chromium 60-90mg/kg; Lead 150-600mg/kg and Nickel 15-45mg/kg.

## 4.2 Hydrogeology

### 4.2.1 Aquifer Classification

The EA's Groundwater Protection Policy adopts aquifer designations that are consistent with the Water Framework Directive. According to this system:

The Chester Pebble Beds Formation is classed as a Principal Aquifer. These are layers of rock or drift deposits that have high intergranular and/or fracture permeability - meaning they usually provide a high level of water storage. They may support water supply and/or river base flow on a strategic scale. In most cases, principal aquifers are aquifers previously designated as major aquifer.

The Glacial Fluvial Deposits is classed as a Secondary A aquifer. Permeable layers capable of supporting water supplies at a local rather than strategic scale, and in some cases forming an important source of base flow to rivers. These are generally aquifers formerly classified as minor aquifers.

The Glacial Till is classed as an Unproductive strata These are rock layers or drift deposits with low permeability that have negligible significance for water supply or river base flow.

### 4.2.2 Vulnerability of Groundwater Resources

The EA's Groundwater Vulnerability Map of the area shows that the soils overlying the Principal Aquifer have a High Leaching Potential (U). These are soils that readily transmit liquid discharges because they are either shallow, or susceptible to rapid by-pass flow directly to rock, gravel or groundwater. Soil information for urban areas is less reliable and based on fewer observations than in rural areas and therefore a worst case vulnerability classification is assumed until proved otherwise.

In terms of identifying the risk of contamination from potential polluting activities in a given area to groundwater sources (wells, boreholes and springs) used for supplying public drinking water, the EA identifies Source Protection Zones. These show the extent of a groundwater source catchment and are divided into three zones, as follows:

SPZ1 (Inner protection zone) is located immediately adjacent to the groundwater source. It is based on a 50-day travel time from any point below the water table and is designed to protect against the effects of human activity and biological/chemical contaminants that may have an immediate effect on the source. The zone has a minimum radius of 50m.

SPZ2 (Outer protection zone) is larger than SPZ1 and is defined by a 400-day travel time from a point below the water table to the source. The travel time is designed to provide delay and attenuation of slowly degrading pollutants. This zone has a minimum radius of 250m or 500m, depending on the size of the abstraction.

SPZ3 (Source catchment protection zone) covers the complete catchment area of a groundwater source.

Mapping produced by the EA and supplied with the Envirocheck report shows that the site does not lie within a Source Protection Zone.

### 4.2.3 Site Characteristics

The anticipated depth to the water table in the Principal aquifer, i.e. the thickness of the unsaturated zone, is unknown. The regional direction of groundwater flow is expected to be to the east to west.

However it is possible that localised perched water may also be present in the Made Ground.

#### 4.2.4 Licensed Groundwater Abstractions

Table 4.3 summarises the records for groundwater abstractions within 1km of the site.

**Table 4.3: EA Licensed Groundwater Abstractions (<1km of the Site)**

National Grid Reference	Distance (m) and direction	Name	Source	Use
389800, 390400	423 E	Frederic Robinson Ltd	Groundwater	Breweries/Wine: Process water
389800, 389700	569 SE	The Manchester Antique Co	Groundwater	General Cooling
390000, 389800	692 SE	Christy & Co Ltd	Groundwater	Drinking; Cooking; sanitary, washing
389400, 391300	843 N	William Nelstrop & Co Ltd	Groundwater	Process water
390100, 389500	929 SE	European Colour Pigments Ltd	Groundwater	Chemical: Process water
388100, 390300	974 W	Mr Barry A. Kilroe	Groundwater	Process Water

### 4.3 Hydrology

#### 4.3.1 Surface Water Courses and Drainage

The nearest surface watercourse/feature to the site is the River Mersey which is culverted under the eastern section of the site and flows east to west.

**Table 4.4: Surface Water Quality**

Surface Water Feature	Quality	Distance (m)	Direction	Upstream / Downstream of Site
<i>River Mersey</i>	<i>Fair</i>	<i>On Site</i>	<i>East to west</i>	<i>On Site</i>
<i>River Tame</i>		<i>850m</i>	<i>North east to South West</i>	<i>Upstream</i>

#### 4.3.2 Surface Water Abstractions

One surface water abstractions have been identified within 1km of the site. These are listed in Table 4.5.

**Table 4.5: EA Licensed Surface Water Abstractions (<1km of Site)**

National Grid Reference	Distance and Direction	Operator	Use
389800, 391100	854 NE	Salpa Kay Ltd	Cooling

#### 4.3.3 Flooding

The indicative floodplain map for the area, published by the EA, shows that the site lies within the predicted flood plain of River Mersey. Therefore the site is considered to be susceptible to fluvial flooding.

#### 4.3.4 Planning Policy for Flood Risk

The National Planning Policy Framework (NPPF) for England requires local planning authorities to take account of flood risk and the implications of climate change. It requires that inappropriate development in areas at risk of flooding should be avoided by directing development away from areas at highest risk, but where development is necessary, making it safe without increasing flood risk elsewhere.

Technical guidance on flood risk accompanies the NPPF and sets out how this policy should be implemented. It stipulates that development proposals in flood risk Zone 2 (medium probability), Zone 3a (high probability) and Zone 3b (the functional floodplain) should be accompanied by a flood risk assessment.

#### 4.4 Radon

The Envirocheck report indicates that the site is within an area where the risk from Radon is generally considered low.

#### 4.5 Quarrying and Mining

##### 4.5.1 Planning Policy for Mineral Use

The NPPF for England requires minerals planning authorities to promote sustainable use of mineral resources in their Local Plans. This includes defining mineral safeguard zones to ensure that specific mineral resources of local or national importance are not sterilised by non-mineral development (but not assuming that the identified minerals will be worked). If it is necessary for non-mineral development to take place then the local planning authority should set out policies to encourage the prior extraction of minerals, where practicable and environmentally feasible.

When determining planning applications local planning authorities must ensure that, amongst other matters, that there are no unacceptable impacts on the natural and historic environment, human health or aviation safety (taking into account cumulative effects from multiple sites); unavoidable noise, dust and particle emissions, and vibrations are controlled, mitigated or removed at source; and to not normally permit other developments in mineral safeguard zones.

##### 4.5.2 Quarrying

An attempt has been made to identify any quarrying operations, past and present that have taken place in the vicinity of the site. The sources of information referenced in this element of the desk study include:

- Envirocheck datasheets supplied by Landmark
- Records held by Local Authority / Environment Agency
- Old Ordnance Survey maps and plans
- Geological maps

The records indicate a number of quarries within 1km of the site, summarised as follows:

A closed sand pit is recorded 660m from the northern western boundary of the site; the date of operation is unknown.

A closed sand pit is recorded at 830m from the eastern boundary of the site; the date of operation is unknown.

These records indicate that a closed quarry is present at 830m from the eastern boundary of the site, it extracted clay and shale the date of operation is unknown.

These records indicate that a closed quarry is present at 860m from the western boundary of the site, it was a sand pit the date of operation is unknown.

#### 4.6 Landslides

The BGS Geoindex indicates there was a historic land slip approximately 700m west of the site the landslide occurred in 1985. There is no data available for the landslide.

#### 4.7 Landfilling

An attempt has been made to identify any landfilling operations, past and present that have taken place in the vicinity of the site. The sources of information referenced in this element of the desk study include:

- Envirocheck datasheets supplied by Landmark
- Records held by Local Authority / Environment Agency
- Old Ordnance Survey maps and plans
- Geological maps

With reference to the above data there are no recorded licensed landfills within a 500m radius of the site. However, with reference to the historical data there have clearly been some demolition activities on site and therefore the presence of made ground should not be overlooked.

#### 4.8 Preliminary Ground Model

Based on the review of published geological and hydrogeological information a selection of historical borehole records a preliminary ground model for the site is presented in Table 4.6.

**Table 4.6: Preliminary Ground Model**

<b>Geology</b>		
<b>Stratum</b>	<b>Typical Description</b>	<b>Anticipated Thickness (m)</b>
Made Ground	Loose dark grey to dark brown silty sandy ash and brick gravel and cobbles	Up to 3m
Glacial Fluvial Deposits	Medium dense reddish brown very silty gravelly SAND	Up to 5m
Glacial Till	Soft to firm reddish brown very silty gravelly CLAY	Up to 5m
Chester Pebble Beds Formation	Reddish brown slightly to moderately weathered SANDSTONE	Unknown

Groundwater is likely to be encountered within the Glacial Fluvial Deposits and Chester Pebble Beds Formation.



## **5 Review of Geo-environmental Risk**

## 5 Review of Geo-environmental Risk

### 5.1 Introduction

This section is aimed at identifying possible risks, if any, arising from substances used or deposited on-site, or from other sources of land contamination. Both past and current potentially contaminative land uses have been considered. It is based on the proposed site redevelopment which will comprise a new bus station which a rearrangement of the current road layout including the building of a new bridge across the River Mersey and an expansion of Mersey Square as identified in Section 1.1

The legislative framework for land contamination risk assessment and the principle of contaminant linkages to derive a Conceptual Site Model (CSM) are described in Appendix G.

### 5.2 Potential Sources of Contamination

#### 5.2.1 Historical Usage

A review of historical OS maps of the area revealed that the site was formerly occupied by a combination of residential commercial and industrial development and associated infrastructure. Industrial development included but was not limited to mills, gas works, hat manufacturers, print works and timbers yards. Demolition and redevelopment of sections of the site is also recorded. Possible releases of contamination may therefore have historically taken place on the site and may have included the following:

- Potential contaminants may include:
- Petroleum hydrocarbons,
- Solvents (including chlorinated hydrocarbons);
- Phenols;
- Polycyclic Biphenyls (PCBs);
- Organic and inorganic pigments;
- Inorganic compounds including cyanide (gas work waste),
- Polycyclic aromatic hydrocarbons (PAHs);
- Heavy metals (including mercury and arsenic);
- Sulphates; and
- Asbestos

In addition to the schedule given above, the land may have become contaminated by filling and/or other construction activities, or by illegal dumping. Soil gases and or other mobile contaminants may also potentially be present.

#### 5.2.2 Recent and Current Usage

The current site use is commercial properties and an operational bus station, there is the possibility that there will be release of hydrocarbons into the ground.

Contamination may have arisen through leaks and spills of fuels and oils around storage areas where bunding has not been provided.

#### 5.2.3 Off Site Sources of Contamination

The site is located in an urban area which includes a variety of historical and recent potentially contaminating land uses. It is possible that any potential contamination associated with these land uses has resulted in the contamination of soils and groundwater and resulted in the generation of potential ground gas which may affect the site and future development.

The landfill is considered to be of sufficient distance, over 600m north east from the site and is not to be considered a potential source of contamination.

#### 5.2.4 Summary

The potential sources of contamination can be summarised as follows:

S1 – Potentially contaminated Made Ground and shallow natural soils

S2 – Potentially contaminated groundwater

### 5.3 Potential Pathways

Potential pathways for contamination present include the following:

P1 – Direct contact with soil (ingestion and dermal)

P2 – Inhalation of dust and/or vapours

P3 – Ingress and /or accumulation of ground gas /vapours

P4 - Inhalation of ground gas

P5 – Surface water run-off

P6 – Leaching of contaminants and vertical migration into groundwater

P7 – Lateral migration of groundwater providing base flow to watercourses

P8 – Direct contact of contaminated ground with in-ground structures and ecological receptors

P9 – Plant uptake

### 5.4 Potential Receptors

Human Health Receptors

R1 – Construction workers

R2 – Maintenance workers

R3 – Final end users

R4 – Adjacent site users

Controlled Waters

R5 – Primary /Secondary Aquifers underlying the site

R6 – Surface Water in the vicinity of the site (River Mersey)

Ecological Receptors

R6 – Future planting and landscaping

Property

R7 – Future proposed services and structures

### 5.5 Preliminary Risk Assessment

A qualitative 'source–pathway–receptor' approach has been used to assess the potential risks of harm being caused to human, environmental, or controlled water receptors from contamination sources on or in the vicinity of the site, via transport pathways. Risks to receptors have been assessed using the guidelines given in CIRIA document 552 'Contaminated Land Risk Assessment, A Guide to Good Practice,' where the probability and consequences of contamination risks being realised are evaluated. The tables presented in Appendix H summarise the elements of the risk assessment process.

A CSM illustrating plausible contaminant linkages has been formulated for this site. The qualitative risk assessment of the possible linkages of the above sources (S1 to S2), transport pathways (P1 to P9) and receptors (R1 to R7) is provided in the table below:

Table 5.1: Qualitative Risk Assessment

Source	Transport Pathway	Receptor	Consequence of risk being realised	Probability of risk being realised	Risk Classification	Justification	Contaminant Linkage ID
S1: Potentially contaminated Made Ground and shallow natural soils		R1: Construction workers	Medium	Likely	Moderate Risk	An intrusive ground investigation will be necessary to quantify and characterise possible contamination including chemical testing of soils and groundwater.  If the site is contaminated, appropriate mitigation measures will be required, including the use of PPE and good hygiene practises, to ensure that health and safety risks are minimised during construction.	1
		R2: Maintenance workers	Medium	Likely	Moderate Risk	An intrusive ground investigation will be necessary to quantify and characterise possible contamination including chemical testing of soils and groundwater.  If the site is contaminated and remediation is not deemed necessary, appropriate mitigation measures will be required, to ensure that health and safety risks to maintenance workers are managed by appropriate facility health and safety plans.	2
	R3: Final end users	Medium	Unlikely	Low Risk	It is assumed that the site will be covered in either structures and /or hardstanding, therefore there will be no pathway between end users and potentially contaminated soils.	No contaminant linkage	
	P2: Inhalation of dust and / or vapours	R1: Construction workers	Medium	Likely	Moderate Risk	An intrusive ground investigation will be necessary to quantify and characterise possible contamination including chemical testing of soils and groundwater.  If the site is contaminated, appropriate mitigation measures will be required, including the use of PPE and good hygiene practises, to ensure that health and safety	3

Source	Transport Pathway	Receptor	Consequence of risk being realised	Probability of risk being realised	Risk Classification	Justification	Contaminant Linkage ID
						risks are minimised during construction.	
		R2: Maintenance workers	Medium	Likely	Moderate Risk	An intrusive ground investigation will be necessary to quantify and characterise possible contamination including chemical testing of soils and groundwater. If the site is contaminated and remediation is not deemed necessary, appropriate mitigation measures will be required, to ensure that health and safety risks to maintenance workers are managed by appropriate facility health and safety plans.	4
		R3: Final end users	Medium	Likely	Moderate	Vapours may migrate into building via preferential pathways in service trenches and through foundations. It is assumed that the site will be covered in either structures and/or hardstanding, therefore there will be no pathway between end users and potentially contaminated dust. An intrusive ground investigation will be necessary to determine the potential for volatile contaminants in soils and groundwater.	5
		R4: Adjacent site users	Medium	Low Likelihood	Moderate / Low Risk	Adjacent site users may be at risk during the construction phase, when potentially contaminated soils will be excavated and stockpiled. If necessary implement appropriate mitigation measures during the construction phases to minimise the risk to	6

Source	Transport Pathway	Receptor	Consequence of risk being realised	Probability of risk being realised	Risk Classification	Justification	Contaminant Linkage ID
						adjacent site users from wind blow dust. An intrusive ground investigation will be necessary to quantify and characterise possible contamination.	
		R1: Construction workers	Severe	Likely	High Risk	An intrusive ground investigation will be necessary to quantify and characterise possible contamination including chemical testing of soils and the monitoring of potential ground gases. If the site is contaminated, appropriate mitigation measures will be required including the use of PPE and good hygiene practises, to ensure that health and safety risks are minimised during construction.	7
	P4: Inhalation of ground gas	R2: Maintenance workers	Severe	Likely	High Risk	An intrusive ground investigation will be necessary to quantify and characterise possible contamination including chemical testing of soils and the monitoring of potential ground gases. If the site is contaminated and remediation is not deemed necessary, appropriate mitigation measures will be required, to ensure that health and safety risks to maintenance workers are managed by appropriate facility health and safety plans.	8
		R3: Final end users	Severe	Likely	High Risk	An intrusive ground investigation will be necessary to quantify and characterise possible contamination including chemical testing of soils and the monitoring of potential ground gases.	9

Source	Transport Pathway	Receptor	Consequence of risk being realised	Probability of risk being realised	Risk Classification	Justification	Contaminant Linkage ID
	P6: Surface water run-off and/or direct percolation from surface	R5: Surface water (River Mersey)	Medium	Low Likelihood	Moderate /Low Risk	Exposure of potentially contaminated soils during the construction phase may result in contaminated run-off entering the river. Following construction it is assumed that the site will be covered in hard standing minimising the risk of contaminated run off. An intrusive ground investigation may be necessary to characterise possible contamination in the soils and allow appropriate mitigation to be implemented during the construction phase.	10
	P5: Leaching of contaminants	R4: Principal Aquifer/Secondary Aquifer	Medium	Low Likelihood	Moderate /Low Risk	Leaching of contaminants may occur during the construction phase. Mitigation measures may be necessary during the construction phase to minimise the risk of leaching. It is assumed that following construction the site will be covered in relatively impermeable hard standing. An intrusive ground investigation may be necessary to characterise possible contamination in the soils and groundwater.	11
	P8: Direct contact with in-ground structures and services.	R7: Proposed services and structures	Mild	Likely	Moderate /Low Risk	An intrusive ground investigation will be necessary to further quantify and characterise possible contamination.	12
	P9: Plant uptake	R8: Proposed planting	Minor	Likely	Low Risk	An intrusive ground investigation will be necessary to further quantify and characterise possible contamination.	13

Source	Transport Pathway	Receptor	Consequence of risk being realised	Probability of risk being realised	Risk Classification	Justification	Contaminant Linkage ID
	P8: Migration and accumulation of gases	R7: Proposed services and structures	Severe	Low Likelihood	Moderate Risk	An intrusive ground investigation will be necessary to quantify and characterise possible contamination including chemical testing of soils and the monitoring of potential ground gases.	<b>14</b>
S2: Potentially contaminated groundwater	P7: Vertical and lateral migration of groundwater	R6: Principal Aquifer/Secondary Aquifer	Medium	Low Likelihood	Moderate /Low Risk	An intrusive ground investigation will be necessary to quantify and characterise possible contamination in groundwater.	<b>15</b>
	P7: Vertical and lateral migration of groundwater	R5: Surface waters	Medium	Low Likelihood	Moderate /Low Risk	An intrusive ground investigation will be necessary to quantify and characterise possible contamination in groundwater.	<b>16</b>



## **6 Review of Geotechnical Risk Assessment and Foundation Options**

Capabilities on project:  
Water & Environment

## 6 Review of Geotechnical Risk Assessment and Foundation Options

### 6.1 Details of the Proposed Development

It is understood that the development is likely to comprise a new bus station, new road layout, and the construction of a new bridge across the River Mersey. The development of the site is anticipated to require the following stages:

Demolition of the existing bus shelters on the site.  
Site earthworks, including excavation levelling and landscaping for external areas;  
Installation of services and site drainage;  
Construction of the new building and bridge and hard standing.

### 6.2 Geotechnical Hazards

The anticipated ground conditions beneath the site are discussed in Section 4. A summary of commonly occurring ground-related hazards, excluding ground contamination, is given in Table 6.1. The hazards identified as being potentially present on site could have potential implications on ground engineering and foundation design.

**Table 6.1: Summary of Potential Geotechnical Hazards**

Geotechnical Hazard category (excluding contamination issues)	Engineering Implications
Filled and Made Ground	Variable ground conditions, variable particle size, possible voids in fill collapsing.
Lateral changes in ground conditions	Possible lateral changes in extent and thickness of made ground and intrinsic variability in Glacial till/Glaciofluvial deposits with possible occasional sand layers.
Shrinkable clay soils	Glacial Deposits typically have a Low probability of swelling
Highly compressible / low bearing capacity soils, (including peat / soft clay)	Possible due to the presence of river terrace deposits which are described as soft.
Karstic dissolution features (including 'swallow holes' in Chalk terrain)	N/A
Evaporite dissolution features and/or subsidence	N/A
Ground subject to or at risk from landslides	Historic landslide 700m west of the site
Ground subject to periglacial valley cambering with gulls possibly present	N/A
Ground subject to or at risk from coastal or river erosion	Possible. River Mersey runs adjacent to the current Stockport Bus Station, the channel has shallow riverbeds with exposed sandstone, there are walls along the river channel
High groundwater table / and/or flooding (including waterlogged ground)	Possibility of River flooding area classed as low risk by EA. Low risk is classified as between 1 in 1000 (0.1%) and 1 in 100 (1%). Possibility of surface flooding area classed as High risk by EA, risk is classified as between 1 in 30 (3.3%).
Underground mining	Low. Refer to section 4.7.2
Existing sub-structures (e.g. foundations, basements, and adjacent sub-structures)	Foundations and basements from demolished buildings, underground utilities across the site, possible air raid tunnels.
Adverse ground chemistry (including expansive slags and weathering of sulphides to sulphates)	Possible due to possible demolition rubble identified on site.

### 6.3 Foundations and Ground Engineering

#### 6.3.1 Foundations

Capabilities on project:  
Water & Environment

Foundations are likely to comprise shallow pads founded on the shallow bedrock. Lightly loaded structures may be able to founded on shallow pads within the overlying glacial deposits. The alluvial deposits are unlikely to be suitable foundation strata.

It may be anticipated that traditional spread foundations, will be subject to the following conditions.

The glacial deposits typically have a low shrinkage potential and therefore a minimum founding depth of 0.75 m should be considered for preliminary design purposes.

Footings should be taken deeper than the minimum depth specified, where structures are located within influencing distance of any existing or future trees. In these circumstances reference should be made to Chapter 4.2 of NHBC's Standards (2011).

A maximum net allowable bearing pressures of 75-150kN/m<sup>2</sup> may be anticipated for strip / spread foundations on glacial till (clay). and a bearing pressure of 200 to 600 kN/m<sup>2</sup> may be applied if founding on medium dense sand subject to confirmatory testing during the ground investigation stage.

A maximum net allowable bearing pressures of 1250 -3000kN/m<sup>2</sup> may be anticipated for strip / spread foundations , founded on sandstone subject to confirmatory testing during the ground investigation stage.

#### 6.3.2 Ground Floor Slabs

Ground bearing floor slabs are thought to be suitable but are dependent on the thickness and consistency of the Made Ground and the floor loading. The potential use of ground bearing floor slabs will be determined following the ground investigation.

#### 6.3.3 Excavations

Shallow excavations for foundations and drainage are anticipated to be locally unstable. Close or continuous support will be required for any manned entry to excavations.

Perched groundwater may be encountered and may require groundwater control during excavation. Detailed information regarding the groundwater regime will be available following the ground investigation and subsequent monitoring.

Consider ease of excavation and potential suitability of materials for re-use.

#### 6.3.4 Soakaways

The ground conditions from a geotechnical point of view are potentially suitable for the use of pit soakaways. Testing should be undertaken to identify the infiltration characteristics of the near surface deposits.

The EA describes how it manages and protects groundwater in the Groundwater Protection: Principles and Practice (GP3) documents. It identifies that most soakaway systems are a potential risk to groundwater quality. Approval from the EA is likely to be required for the use of soakaways, and where necessary the EA will issue permits or notices in order to control the risk to groundwater from contaminated discharges. It should be noted that there are particular restrictions on the use of soakaway systems, including:

Direct discharge of pollutants into groundwater will not be authorised unless subject to the provisions set out in the Water Framework Directive (2000/60/EC), Article 11(3)(j) and the Groundwater Daughter Directive (2006/118/EC) Article 6.

The EA will object to new sewage effluent, trade effluent, storm sewage or other significantly contaminated discharges to ground inside a groundwater SPZ1. This also applies where there is unacceptable risk of pollution to groundwater or where the discharge will cause pollution by mobilising contaminants already in the ground.

Outside a groundwater SPZ1 the EA will object to developments involving sewage, trade effluent or other contaminated discharges to ground unless they are satisfied that it is not reasonable to make a connection to the public foul sewer. This will not normally apply to surface water run-off to sustainable drainage systems.

## **7 Conclusions and Recommendations**

## 7 Conclusions and Recommendations

### 7.1 Conclusions

The following is a summary of the review of the information sources listed in Section 1.3:

The site is located in Stockport comprising of Stockport Bus Station and Wellington Road. This report assumes that the future site use will involve the construction and operation of a new bus station, including rearrangement of the current road layout, the construction of a new bridge across the River Mersey and an expansion of Mersey Square

Based on a review of historical maps the site has had a range of industrial land uses both on site and within the surrounding area. The potential risks that have been identified have been assessed by a preliminary risk assessment, which identifies the majority of the risks as being moderate risk. It is considered likely that contaminants persist within the soils and shallow groundwater onsite as a result of historical and recent activities both on and off site. Ground gas may also be present associated with the historic land use including likely Made Ground.

The presence of potential contamination and ground gas could pose a risk to human health, controlled waters and proposed buildings and services.

Potential geotechnical hazards include possible soft ground, the presence of Made Ground and possible issues with slopes.

The potential risks that have been identified have been assessed by the preliminary risk assessment as being very low to medium with the majority being low risk.

The risks may be mitigated by further assessment through intrusive ground investigation and risk assessment at the detailed design stage, and if necessary the inclusion of routine construction mitigation measures. As such an intrusive ground survey is recommended to assess the risks of potential contaminants which may be encountered on site.

### 7.2 Recommendations

The geo-environmental investigation should be designed with due consideration of the requirements of BS 10175:2011. The geotechnical elements of the investigation should be designed with consideration of BS EN 1997-1:2004, BS EN 1997-2:2007 (Eurocode 7: Geotechnical Design – Parts 1 and 2) and BS 5930:1999.

In summary, key objectives to be addressed by the investigation include:

Confirmation of the ground (and groundwater) conditions and validation of the CSM;

Chemical status of Made Ground and natural soils for the purpose of risk assessment to human health, groundwater and for preliminary waste classification;

Chemical status of groundwater in order to determine risks to controlled waters;

Ground gas monitoring to determine the potential risks to the proposed development and surrounding properties;

Identification of geotechnical design parameters for earthworks and preliminary foundation design; and

Confirmation of infiltration characteristics.

It is recommended that the ground investigation be designed in accordance with the UK Specification for Ground Investigation (version 2). In brief, the outline scope of works is anticipated to include:

12 Boreholes sunk by cable percussive/rotary/ drilling techniques;

23 Window samples/dynamic sampling drilling techniques

Installation of 35 ground gas / groundwater monitoring wells

Programme of gas/groundwater monitoring

Geotechnical and geo-environmental laboratory testing

By undertaking an intrusive ground investigation, an assessment of the ground and groundwater profiles may be carried out and the geotechnical and geo-environmental risks associated with the site made. The investigation will allow a quantitative assessment as to whether any of the potential risks identified in this study are present and are of material concern to the development.

## 8 References

## 8 References

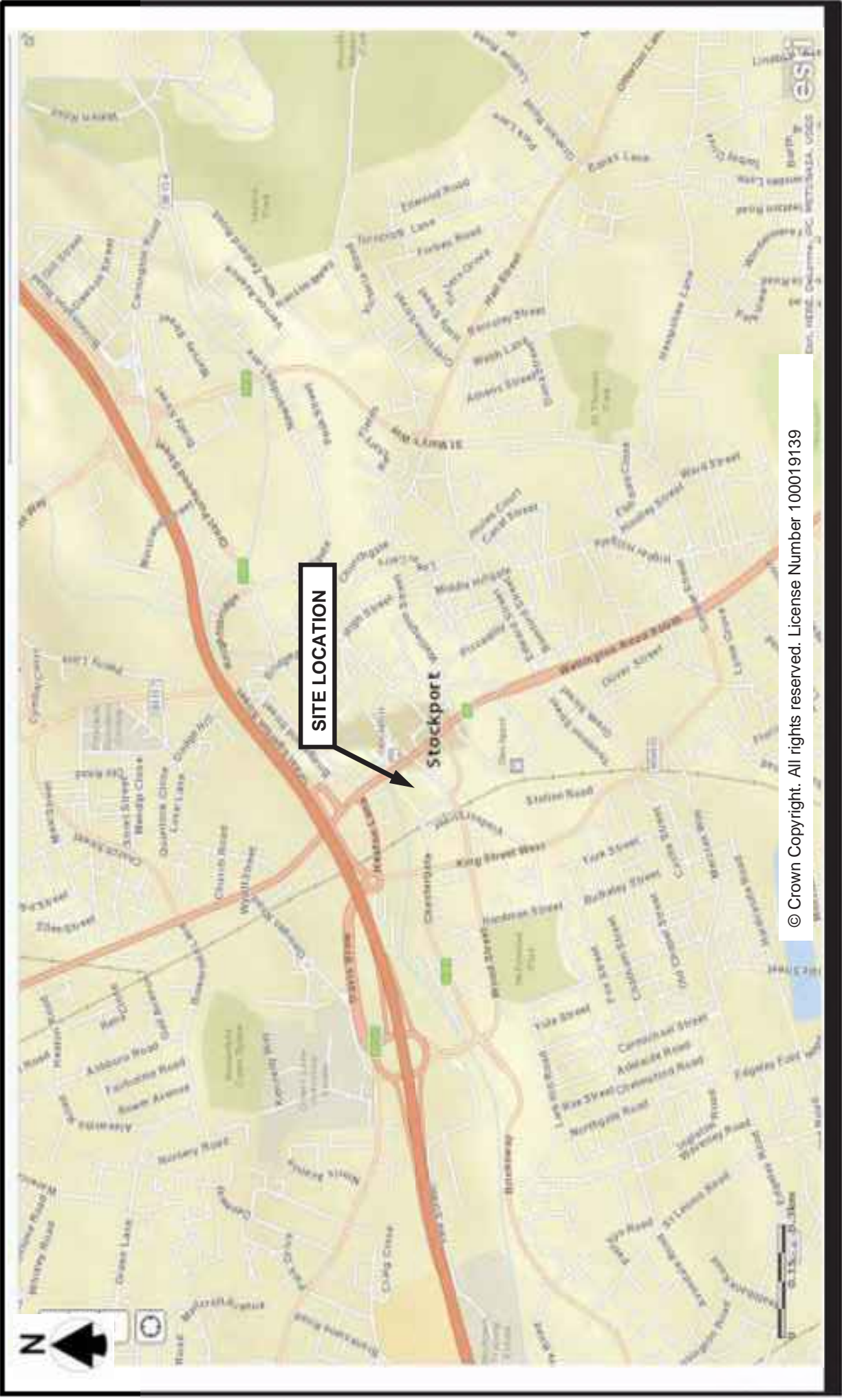
- British Geological Survey (1971) *Stockport Drift* sheet 98 (England and Wales), 1:50000.
- British Geological Survey (1977) *Stockport Solid Geology* sheet 98 (England and Wales), 1:50000.
- British Geological Survey (2015) *BGS GeoIndex* [Internet], London, British Geological Survey. Available from: <<http://www.bgs.ac.uk/geoindex/>> [Accessed 8th April 2015].
- British Standards Institution (1999) *BS 5930:1999 Code of practice for site investigations (+A2:2010)*. London, BSI.
- British Standards Institution (2004) *BS EN 1997-1:2004 Eurocode 7: Geotechnical design. General rules (incorporating corrigendum February 2009)*. London, BSI.
- British Standards Institution (2007) *BS EN 1997-2:2007 Eurocode 7: Geotechnical design. Ground investigation and testing (incorporating corrigendum June 2010)*. London, BSI.
- British Standards Institution (2013) *BS 10175:2011+A1 Investigation of potentially contaminated sites – Code of practice*. London, BSI.
- Building Research Establishment (2007) *Soakaway design*. Bracknell, BRE. (Digest 365).
- CIRIA document 552 (2001) 'Contaminated Land Risk Assessment, A Guide to Good Practice
- Caving in Stockport website, [http://www.derbysc.org.uk/caving/otherug\\_stockport.php#dodge](http://www.derbysc.org.uk/caving/otherug_stockport.php#dodge), [last accessed 10<sup>th</sup> April 2015]
- Department for Communities and Local Government (2012) *National Planning Policy Framework*. London, HMSO.
- Department for Environment, Food and Rural Affairs (2012) *Environmental Protection Act 1990: Part 2A Contaminated Land Statutory Guidance*. London, HMSO.
- Department for Environment, Food and Rural Affairs and Environment Agency (2004) *Model Procedures for the Management of Land Contamination*. Bristol, Environment Agency. (Contaminated Land Report 11).
- Environment Agency (2008) *Groundwater protection: Policy and practice (GP3), Part 4 – Legislation and Policies*. Bristol, Environment Agency.
- Environment Agency (2015) *What's in your backyard?* [Internet], Bristol, Environment Agency. Available from: <<http://www.environment-agency.gov.uk/homeandleisure/37793.aspx>> [Accessed 9<sup>th</sup> April 2015].
- Environmental Protection Act 1990* (c. 43) London, HMSO
- Miles, J. and others (2007) *Indicative Atlas of Radon in England and Wales*. Nottingham, British Geological Survey and Didcot, Health Protection Agency. (HPA-RPD-033).
- National House Building Council (2011) *NHBC Standards 2011*. Part 4 – Foundations. Milton Keynes, NHBC.
- National House Building Council and Environment Agency (2008) *Guidance for the Safe Development of Housing on Land Affected by Contamination*. NHBC, Environment Agency and Chartered Institute of Environmental Health. (R&D Publication 66).
- Scivyer, C. (2007) *Radon: Guidance on protective measures for new buildings*. Bracknell, IHS BRE Press. (BR 211).
- Simpson, B. and others (1989) *The engineering implications of rising groundwater levels in the deep aquifer beneath London*. London, CIRIA. (Special Publication SP 69).
- Stone, K. and others (2009) *Unexploded ordnance (UXO): a guide for the construction industry*. London, CIRIA. (Publication C681).
- Zetica (n.d.) *Regional Unexploded Bomb Risk –*. Long HanboroughManchester, Zetica.



## Figures

## Figures

"This document has been prepared by AECOM Ltd ("AL") for the sole use of our Client (the "Client") and in accordance with generally accepted consultancy principles, the budget for fees and the terms of reference agreed between AL and the Client. Any information provided by third parties and referred to herein has not been checked or verified by AL, unless otherwise expressly stated in the document. No third party may rely upon this document without the prior and express written agreement of AL."



© Crown Copyright. All rights reserved. License Number 100019139

Stockport Bus Station,  
Stockport  
60340298  
Author: JG  
10/04/2015

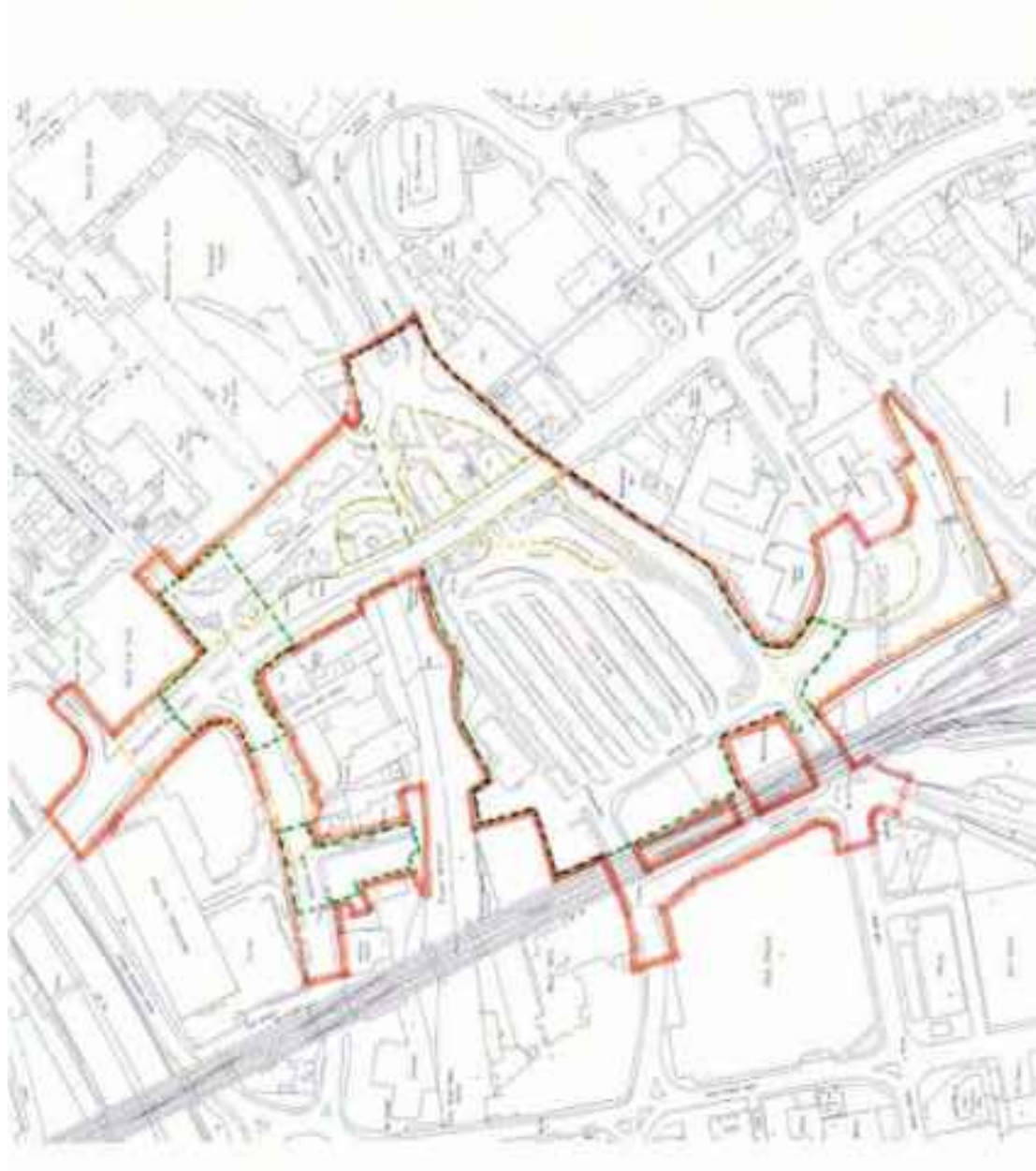
Figure 1  
Site Location



AECOM House  
179 Moss Lane  
Altrincham

Tel: +44 (0) 161 927 8200  
Fax: +44 (0) 161 927 8299  
www.aecom.com

"This document has been prepared by AECOM Ltd ("AL") for the sole use of our Client (the "Client") and in accordance with generally accepted consultancy principles, the budget for fees and the terms of reference agreed between AL and the Client. Any information provided by third parties and referred to herein has not been checked or verified by AL, unless otherwise expressly stated in the document. No third party may rely upon this document without the prior and express written agreement of AL."



— Site Boundary

Stockport Bus Station,  
Stockport  
60340298  
Author: JG  
10/04/2015

Figure 2  
Red Line Site Boundary



AECOM House  
179 Moss Lane  
Altrincham  
WA15 8FH

Tel: +44 (0) 161 927 8200  
Fax: +44 (0) 161 927 8299  
www.aecom.com

## **Appendices**

## Appendix A: Masterplan



**Capacity**

- 10,000 sqm for 1000 people
- 1000 sqm for 100 people
- 100 sqm for 10 people
- 10 sqm for 1 person

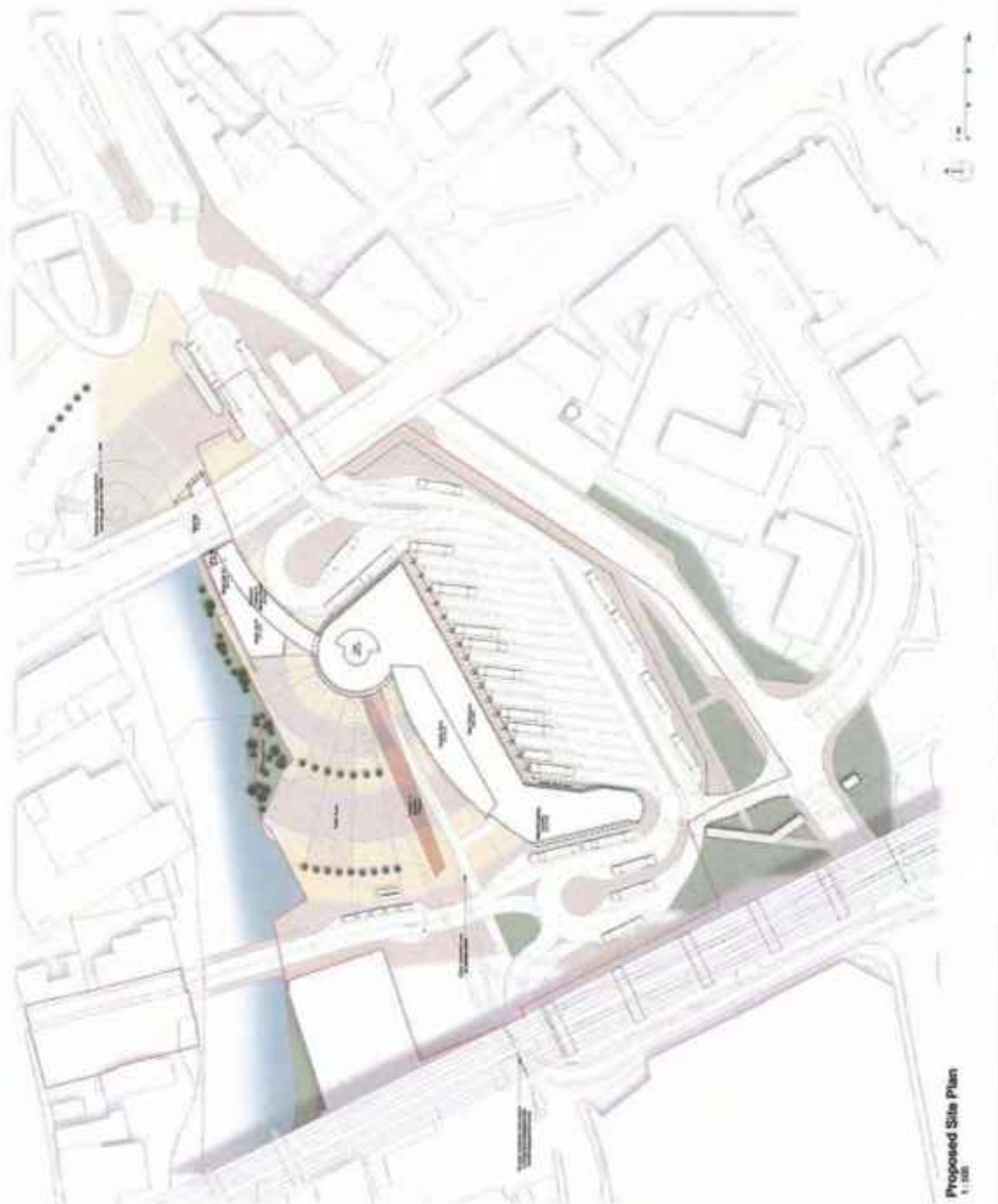
1000 sqm for 1000 people

Project Name	Project No.	Project Date
Client	Project Status	Project Location

**Aedas**

Architectural Firm

Project Name	Project No.	Project Date
Client	Project Status	Project Location



Proposed Site Plan  
1:100

## Appendix B: Site Reconnaissance Photographs



Client Name: TFGM		Site Location: Stockport Bus Station	Project No. 60340298
Photo No. 1	Date: March 2015		
Direction Photo Taken: South West			
Description: View of Stockport Bus Station from the A6 bridge.			

Photo No. 2	Date: March 2015		
Direction Photo Taken: West			
Description: View of exit route from the Bus Station from the A6 bridge.			

Client Name: TFGM		Site Location: Stockport Bus Station		Project No. 60340298	
Photo No. 3	Date: March 2015				
Direction Photo Taken:  North West					
Description:  View of stairs to the bus station from the A6 bridge					

Photo No. 4	Date: March 2015				
Direction Photo Taken:  South					
Description:  View up of the A6 Bridge					


Client Name: TFGM		Site Location: Stockport Bus Station	Project No. 60340298
Photo No. 5	Date: March 2015		
Direction Photo Taken:  North West			
Description:  View of Hat Museum Chimney			

Photo No. 6	Date: March 2015	
Direction Photo Taken:  South		
Description:  View from the A6 Bridge showing the hat museum and Mersey Square road which runs parallel to the bus station		





Client Name:  
TFGM

Site Location: Stockport Bus Station

Project No.  
60340298

Photo No.  
7

Date:  
March 2015

Direction Photo Taken:

West

Description:

View of the River Mersey adjacent to the bus station taken from the A6 bridge



Photo No.  
8

Date:  
March 2015

Direction Photo Taken:

West

Description:


View along the south bank of the River Mersey showing walls and exposed sandstone



Client Name: TFGM		Site Location: Stockport Bus Station	Project No. 60340298
Photo No. 9	Date: March 2015		
Direction Photo Taken:  North West			
Description:  View of the North bank of the River Mersey showing the foundations of the buildings next to the river.			

Photo No. 10	Date: March 2015	
Direction Photo Taken:  South West		
Description:  View of the car park next to the North bank of the River Mersey. Informed it is likely to be used as a site compound.		

Client Name: TFGM		Site Location: Stockport Bus Station	Project No. 60340298
Photo No. 11	Date: March 2015		
Direction Photo Taken:  South West			
Description:  View from above the northern bank of the River Mersey, of the old cotton mill which is directly north of the current bus station.			

Photo No. 12	Date: March 2015		
Direction Photo Taken:  South East			
Description:  View of a large wall on the northern river bank. Also shows dumping of rubbish and possible erosion on the riverbank.			



Client Name:  
TFGM

Site Location: Stockport Bus Station

Project No.  
60340298

Photo No.  
13

Date:  
March 2015

Direction Photo Taken:

North

Description:

View of the pedestrianized area of Mersey Square



Photo No.  
14

Date:  
March 2015

Direction Photo Taken:

East

Description:

View of commercial property and a public house directly east of the bus station.



Client Name:  
TFGM

Site Location: Stockport Bus Station

Project No.  
60340298

Photo No.  
15

Date:  
March 2015

Direction Photo Taken:

West

Description:

View of access route into the bus station



Photo No.  
16

Date:  
March 2015

Direction Photo Taken:

North

Description:

View of the road layout of Mersey square to allow access to the bus station





Client Name: TFGM		Site Location: Stockport Bus Station	Project No. 60340298
Photo No. 17	Date: March 2015		
Direction Photo Taken:  South East			
Description:  View directly south of the above photo showing further road arrange for access to the bus station			

Photo No. 18	Date: March 2015	
Direction Photo Taken:  East		
Description:  Showing the substation located under a bridge arch inside the bus station.		

Client Name:  
TFGM

Site Location: Stockport Bus Station

Project No.  
60340298

Photo No.  
19

Date:  
March 2015

Direction Photo Taken:

South West

Description:

View from the back of the bus station of the slope leading up to Station Road



Photo No.  
20

Date:  
March 2015

Direction Photo Taken:

North West

Description:

View down the slope of a small retaining wall



Client Name:  
TFGM

Site Location: Stockport Bus Station

Project No.  
60340298

Photo No.  
21

Date:  
March 2015

Direction Photo Taken:

South

Description:

View of small retaining wall next to car park at the bottom of the slope.



Photo No.  
22

Date:  
March 2015

Direction Photo Taken:

North

Description:

Bare ground behind southern retaining wall





Client Name:  
TFGM

Site Location: Stockport Bus Station

Project No.  
60340298

Photo No. 23	Date: March 2015
-----------------	---------------------

Direction Photo Taken:

South West

Description:

View up the slope of possible fallen trees.



Photo No. 24	Date: March 2015
-----------------	---------------------

Direction Photo Taken:

South

Description:

View of the steepest part of the slope showing possible erosion



Client Name:  
TFGM

Site Location: Stockport Bus Station

Project No.  
60340298Photo No.  
25Date:  
March 2015

Direction Photo Taken:

North West

Description:

View of pedestrian access to the slope from Station Road.

Photo No.  
26Date:  
March 2015

Direction Photo Taken:

South

Description:

View up Station Road up towards the rail station



## Appendix C: Landmark Envirocheck Report



## Envirocheck<sup>®</sup> Report:

### Datasheet

#### Order Details:

**Order Number:**

66053144\_1\_1

**Customer Reference:**

60340298

**National Grid Reference:**

389220, 390250

**Slice:**

A

**Site Area (Ha):**

5.77

**Search Buffer (m):**

1000

#### Site Details:

Stockport Bus Station, Mersey Square  
Stockport  
SK1 1NU

#### Client Details:

Miss V Griffin  
AECOM Ltd  
AECOM House  
Moss Lane  
Altrincham  
Cheshire  
WA15 8FH



Report Section	Page Number
Summary	-
Agency & Hydrological	1
Waste	35
Hazardous Substances	41
Geological	42
Industrial Land Use	71
Sensitive Land Use	125
Data Currency	126
Data Suppliers	131
Useful Contacts	132

## Introduction

The Environment Act 1995 has made site sensitivity a key issue, as the legislation pays as much attention to the pathways by which contamination could spread, and to the vulnerable targets of contamination, as it does the potential sources of contamination. For this reason, Landmark's Site Sensitivity maps and Datasheet(s) place great emphasis on statutory data provided by the Environment Agency/Natural Resources Wales and the Scottish Environment Protection Agency; it also incorporates data from Natural England (and the Scottish and Welsh equivalents) and Local Authorities; and highlights hydrogeological features required by environmental and geotechnical consultants. It does not include any information concerning past uses of land. The datasheet is produced by querying the Landmark database to a distance defined by the client from a site boundary provided by the client.

In the attached datasheet the National Grid References (NGRs) are rounded to the nearest 10m in accordance with Landmark's agreements with a number of Data Suppliers.

## Copyright Notice

© Landmark Information Group Limited 2015. The Copyright on the information and data and its format as contained in this Envirocheck® Report ("Report") is the property of Landmark Information Group Limited ("Landmark") and several other Data Providers, including (but not limited to) Ordnance Survey, British Geological Survey, the Environment Agency/Natural Resources Wales and Natural England, and must not be reproduced in whole or in part by photocopying or any other method. The Report is supplied under Landmark's Terms and Conditions accepted by the Customer.

A copy of Landmark's Terms and Conditions can be found with the Index Map for this report. Additional copies of the Report may be obtained from Landmark, subject to Landmark's charges in force from time to time. The Copyright, design rights and any other intellectual rights shall remain the exclusive property of Landmark and /or other Data providers, whose Copyright material has been included in this Report.

## Natural England Copyright Notice

Site of Special Scientific Interest, National Nature Reserve, Ramsar, Special Protection Area, Special Conservation Area, Marine Nature Reserve data (derived from Ordnance Survey 1:10000 raster) is provided by, and used with the permission of, Natural England who retain the copyright and Intellectual Property Rights for the data.

## Ove Arup Copyright Notice

The Data provided in this report was obtained on Licence from Ove Arup & Partners Limited (for further information, contact [mining.review@arup.com](mailto:mining.review@arup.com)). No reproduction or further use of such Data is to be made without the prior written consent of Ove Arup & Partners Limited. The information and data supplied in the product are derived from publicly available records and other third party sources and neither Ove Arup & Partners nor Landmark warrant the accuracy or completeness of such information or data.

## Peter Brett Associates Copyright Notice

The cavity data presented has been extracted from the PBA enhanced version of the original DEFRA national cavity databases. PBA/DEFRA retain the copyright & intellectual property rights in the data. Whilst all reasonable efforts are made to check that the information contained in the cavity databases is accurate we do not warrant that the data is complete or error free. The information is based upon our own researches and those collated from a number of external sources and is continually being augmented and updated by PBA. In no event shall PBA/DEFRA or Landmark be liable for any loss or damage including, without limitation, indirect or consequential loss or damage arising from the use of this data.

## Radon Potential dataset Copyright Notice

Information supplied from a joint dataset compiled by The British Geological Survey and Public Health England.

## Report Version v49.0



Data Type	Page Number	On Site	0 to 250m	251 to 500m	501 to 1000m (*up to 2000m)
<b>Agency &amp; Hydrological</b>					
Contaminated Land Register Entries and Notices					
Discharge Consents	pg 1	8	8	14	20
Enforcement and Prohibition Notices					
Integrated Pollution Controls	pg 13				4
Integrated Pollution Prevention And Control	pg 14		1		2
Local Authority Integrated Pollution Prevention And Control					
Local Authority Pollution Prevention and Controls	pg 14			1	9
Local Authority Pollution Prevention and Control Enforcements					
Nearest Surface Water Feature	pg 16	Yes			
Pollution Incidents to Controlled Waters	pg 16	2	12	7	21
Prosecutions Relating to Authorised Processes	pg 23				1
Prosecutions Relating to Controlled Waters					
Registered Radioactive Substances	pg 23			1	
River Quality	pg 23	1			2
River Quality Biology Sampling Points					
River Quality Chemistry Sampling Points	pg 24				2
Substantiated Pollution Incident Register	pg 25				1
Water Abstractions	pg 26			2	18 (*8)
Water Industry Act Referrals					
Groundwater Vulnerability	pg 32	Yes	n/a	n/a	n/a
Bedrock Aquifer Designations	pg 33	Yes	n/a	n/a	n/a
Superficial Aquifer Designations	pg 33	Yes	n/a	n/a	n/a
Source Protection Zones	pg 33		2	2	
Extreme Flooding from Rivers or Sea without Defences	pg 33	Yes		n/a	n/a
Flooding from Rivers or Sea without Defences	pg 33	Yes		n/a	n/a
Areas Benefiting from Flood Defences				n/a	n/a
Flood Water Storage Areas				n/a	n/a
Flood Defences				n/a	n/a
Detailed River Network Lines	pg 33	Yes	Yes	Yes	n/a
Detailed River Network Offline Drainage	pg 34			Yes	n/a

Data Type	Page Number	On Site	0 to 250m	251 to 500m	501 to 1000m (*up to 2000m)
<b>Waste</b>					
BGS Recorded Landfill Sites	pg 35				1
Historical Landfill Sites	pg 35				3
Integrated Pollution Control Registered Waste Sites					
Licensed Waste Management Facilities (Landfill Boundaries)					
Licensed Waste Management Facilities (Locations)	pg 35		1		6
Local Authority Recorded Landfill Sites					
Registered Landfill Sites					
Registered Waste Transfer Sites	pg 37			1	6
Registered Waste Treatment or Disposal Sites					
<b>Hazardous Substances</b>					
Control of Major Accident Hazards Sites (COMAH)	pg 41				2
Explosive Sites					
Notification of Installations Handling Hazardous Substances (NIHHS)	pg 41				1
Planning Hazardous Substance Consents	pg 41				2
Planning Hazardous Substance Enforcements					
<b>Geological</b>					
BGS 1:625,000 Solid Geology	pg 42	Yes	n/a	n/a	n/a
BGS Estimated Soil Chemistry	pg 42	Yes	Yes	Yes	Yes
BGS Recorded Mineral Sites	pg 68				5
BGS Urban Soil Chemistry					
BGS Urban Soil Chemistry Averages					
Brine Compensation Area			n/a	n/a	n/a
Coal Mining Affected Areas			n/a	n/a	n/a
Mining Instability			n/a	n/a	n/a
Man-Made Mining Cavities	pg 69				1
Natural Cavities					
Non Coal Mining Areas of Great Britain				n/a	n/a
Potential for Collapsible Ground Stability Hazards	pg 69	Yes	Yes	n/a	n/a
Potential for Compressible Ground Stability Hazards				n/a	n/a
Potential for Ground Dissolution Stability Hazards				n/a	n/a
Potential for Landslide Ground Stability Hazards	pg 69	Yes	Yes	n/a	n/a
Potential for Running Sand Ground Stability Hazards	pg 69	Yes	Yes	n/a	n/a
Potential for Shrinking or Swelling Clay Ground Stability Hazards	pg 69	Yes	Yes	n/a	n/a
Radon Potential - Radon Affected Areas	pg 70	Yes	n/a	n/a	n/a
Radon Potential - Radon Protection Measures			n/a	n/a	n/a

Data Type	Page Number	On Site	0 to 250m	251 to 500m	501 to 1000m (*up to 2000m)
<b>Industrial Land Use</b>					
Contemporary Trade Directory Entries	pg 71	3	77	154	388
Fuel Station Entries	pg 124				5
<b>Sensitive Land Use</b>					
Areas of Adopted Green Belt	pg 125			1	
Areas of Unadopted Green Belt					
Areas of Outstanding Natural Beauty					
Environmentally Sensitive Areas					
Forest Parks					
Local Nature Reserves					
Marine Nature Reserves					
National Nature Reserves					
National Parks					
Nitrate Sensitive Areas					
Nitrate Vulnerable Zones					
Ramsar Sites					
Sites of Special Scientific Interest					
Special Areas of Conservation					
Special Protection Areas					

Map ID	Details	Quadrant Reference (Compass Direction)	Estimated Distance From Site	Contact	NGR
1	<p><b>Discharge Consents</b></p> <p>Operator: United Utilities Water Plc  Property Type: Sewerage Network - Sewers - Water Company  Location: Wellington Rd South/Edward St Cso, Stockport, Greater Manchester  Authority: Environment Agency, North West Region  Catchment Area: Not Supplied  Reference: 016982671  Permit Version: 5  Effective Date: 25th May 2011  Issued Date: 25th May 2011  Revocation Date: Not Supplied  Discharge Type: Public Sewage: Storm Sewage Overflow  Discharge: Freshwater Stream/River  Environment:  Receiving Water: River Mersey  <b>Status: Varied under EPR 2010</b>  Positional Accuracy: Located by supplier to within 10m</p>	A11SW (NE)	0	2	389300 390320
1	<p><b>Discharge Consents</b></p> <p>Operator: United Utilities Water Plc  Property Type: Sewerage Network - Sewers - Water Company  Location: Wellington Rd South/Edward St Cso, Stockport, Greater Manchester  Authority: Environment Agency, North West Region  Catchment Area: Not Supplied  Reference: 016982671  Permit Version: 3  Effective Date: 1st April 2010  Issued Date: 1st April 2010  Revocation Date: 31st January 2011  Discharge Type: Public Sewage: Storm Sewage Overflow  Discharge: Freshwater Stream/River  Environment:  Receiving Water: River Mersey  <b>Status: Modified (Water Resources Act 1991, Schedule 10 as amended by Environment Act 1995)</b>  Positional Accuracy: Located by supplier to within 10m</p>	A11SW (NE)	0	2	389300 390320
1	<p><b>Discharge Consents</b></p> <p>Operator: United Utilities Water Plc  Property Type: Sewerage Network - Sewers - Water Company  Location: Wellington Rd South/Edward St Cso, Stockport, Greater Manchester  Authority: Environment Agency, North West Region  Catchment Area: Not Supplied  Reference: 016982671  Permit Version: 4  Effective Date: 1st February 2011  Issued Date: 1st April 2010  Revocation Date: 24th May 2011  Discharge Type: Public Sewage: Storm Sewage Overflow  Discharge: Freshwater Stream/River  Environment:  Receiving Water: River Mersey  <b>Status: Modified (Water Resources Act 1991, Schedule 10 as amended by Environment Act 1995)</b>  Positional Accuracy: Located by supplier to within 10m</p>	A11SW (NE)	0	2	389300 390320
1	<p><b>Discharge Consents</b></p> <p>Operator: United Utilities Water Plc  Property Type: Sewerage Network - Sewers - Water Company  Location: Wellington Rd South/Edward St Cso, Stockport, Greater Manchester  Authority: Environment Agency, North West Region  Catchment Area: Not Supplied  Reference: 016982671  Permit Version: 2  Effective Date: 31st March 2009  Issued Date: 21st June 2006  Revocation Date: 31st March 2010  Discharge Type: Public Sewage: Storm Sewage Overflow  Discharge: Freshwater Stream/River  Environment:  Receiving Water: River Mersey  <b>Status: Modified (Water Resources Act 1991, Schedule 10 as amended by Environment Act 1995)</b>  Positional Accuracy: Located by supplier to within 10m</p>	A11SW (NE)	0	2	389300 390320

Map ID	Details	Quadrant Reference (Compass Direction)	Estimated Distance From Site	Contact	NGR
1	<p><b>Discharge Consents</b></p> <p>Operator: United Utilities Water Plc  Property Type: Sewerage Network - Sewers - Water Company  Location: Wellington Rd Sth/Norbury, Stockport, Greater Manchester  Authority: Environment Agency, North West Region  Catchment Area: Not Given  Reference: 016982671  Permit Version: 1  Effective Date: 30th September 1994  Issued Date: 30th September 1994  Revocation Date: 30th March 2009  Discharge Type: Public Sewage: Storm Sewage Overflow  Discharge: Freshwater Stream/River  Environment:  Receiving Water: River Mersey  <b>Status: Post National Rivers Authority Legislation where issue date &gt; 31/08/1989</b>  Positional Accuracy: Located by supplier to within 100m</p>	A11SW (NE)	0	2	389305 390315
1	<p><b>Discharge Consents</b></p> <p>Operator: United Utilities Water Plc  Property Type: Sewerage Network - Sewers - Water Company  Location: Wellington Rd Sth/Norbury, Stockport, Greater Manchester  Authority: Environment Agency, North West Region  Catchment Area: Not Given  Reference: 01STK0106  Permit Version: 1  Effective Date: 1st January 1995  Issued Date: Not Supplied  Revocation Date: 1st January 1995  Discharge Type: Public Sewage: Storm Sewage Overflow  Discharge: Freshwater Stream/River  Environment:  Receiving Water: River Mersey  <b>Status: Consent revoked or revised: New Consent issued (Section 37(1))</b>  Positional Accuracy: Located by supplier to within 100m</p>	A11SW (NE)	0	2	389300 390320
1	<p><b>Discharge Consents</b></p> <p>Operator: United Utilities Water Plc  Property Type: Sewerage Network - Sewers - Water Company  Location: Wellington Rd Sth/Norbury, Stockport, Greater Manchester  Authority: Environment Agency, North West Region  Catchment Area: Not Given  Reference: 01STK0105  Permit Version: 1  Effective Date: 1st January 1995  Issued Date: Not Supplied  Revocation Date: 1st January 1995  Discharge Type: Public Sewage: Storm Sewage Overflow  Discharge: Freshwater Stream/River  Environment:  Receiving Water: River Mersey  <b>Status: Consent revoked or revised: New Consent issued (Section 37(1))</b>  Positional Accuracy: Located by supplier to within 100m</p>	A11SW (NE)	0	2	389300 390315
1	<p><b>Discharge Consents</b></p> <p>Operator: United Utilities Water Plc  Property Type: Sewerage Network - Sewers - Water Company  Location: Wellington Rd Sth/Norbury, Stockport, Greater Manchester  Authority: Environment Agency, North West Region  Catchment Area: Not Given  Reference: 016982670  Permit Version: 1  Effective Date: 30th September 1994  Issued Date: Not Supplied  Revocation Date: 9th May 2014  Discharge Type: Public Sewage: Storm Sewage Overflow  Discharge: Freshwater Stream/River  Environment:  Receiving Water: River Mersey  <b>Status: Surrendered under EPR 2010</b>  Positional Accuracy: Located by supplier to within 100m</p>	A11SW (NE)	0	2	389305 390320

Map ID	Details	Quadrant Reference (Compass Direction)	Estimated Distance From Site	Contact	NGR
1	<p><b>Discharge Consents</b></p> <p>Operator: United Utilities Water Plc  Property Type: Sewerage Network - Sewers - Water Company  Location: Chestergate/New Street, Stockport, Greater Manchester  Authority: Environment Agency, North West Region  Catchment Area: Not Given  Reference: 01STK0110  Permit Version: 2  Effective Date: 1st January 1995  Issued Date: Not Supplied  Revocation Date: Not Supplied  Discharge Type: Public Sewage: Storm Sewage Overflow  Discharge: Freshwater Stream/River  Environment:  Receiving Water: Not Supplied  <b>Status: Post National Rivers Authority Legislation where issue date &gt; 31/08/1989</b>  Positional Accuracy: Located by supplier to within 100m</p>	A11SW (NE)	3	2	389260 390300
1	<p><b>Discharge Consents</b></p> <p>Operator: United Utilities Water Plc  Property Type: Sewerage Network - Sewers - Water Company  Location: Chestergate/New Street, Stockport, Greater Manchester  Authority: Environment Agency, North West Region  Catchment Area: Not Supplied  Reference: 01stk0110  Permit Version: 1  Effective Date: 1st April 1991  Issued Date: Not Supplied  Revocation Date: 31st December 1994  Discharge Type: Public Sewage: Storm Sewage Overflow  Discharge: Not Supplied  Environment:  Receiving Water: Not Supplied  <b>Status: Authorisation revokedRevoked</b>  Positional Accuracy: Located by supplier to within 10m</p>	A11SW (NE)	3	2	389260 390300
2	<p><b>Discharge Consents</b></p> <p>Operator: United Utilities Water Plc  Property Type: Sewerage Network - Sewers - Water Company  Location: Chestergate/King St West, Stockport, Greater Manchester  Authority: Environment Agency, North West Region  Catchment Area: Not Given  Reference: 016982674  Permit Version: 1  Effective Date: 30th September 1994  Issued Date: Not Supplied  Revocation Date: Not Supplied  Discharge Type: Public Sewage: Storm Sewage Overflow  Discharge: Freshwater Stream/River  Environment:  Receiving Water: River Mersey  <b>Status: Post National Rivers Authority Legislation where issue date &gt; 31/08/1989</b>  Positional Accuracy: Located by supplier to within 100m</p>	A10SE (W)	101	2	388990 390255
2	<p><b>Discharge Consents</b></p> <p>Operator: United Utilities Water Plc  Property Type: Sewerage Network - Sewers - Water Company  Location: Chestergate/King St West, Stockport, Greater Manchester  Authority: Environment Agency, North West Region  Catchment Area: Not Given  Reference: 01STK0111  Permit Version: 1  Effective Date: 1st January 1995  Issued Date: Not Supplied  Revocation Date: 1st January 1995  Discharge Type: Public Sewage: Storm Sewage Overflow  Discharge: Freshwater Stream/River  Environment:  Receiving Water: River Mersey  <b>Status: Consent revoked or revised: New Consent issued (Section 37(1))</b>  Positional Accuracy: Located by supplier to within 100m</p>	A10SE (W)	104	2	388990 390260

Map ID	Details	Quadrant Reference (Compass Direction)	Estimated Distance From Site	Contact	NGR
3	<p><b>Discharge Consents</b></p> <p>Operator: United Utilities Water Plc  Property Type: Sewerage Network - Sewers - Water Company  Location: Stockport Sso, Chestergate &amp; Great Underbank, Stockport, Greater Manchester  Authority: Environment Agency, North West Region  Catchment Area: Not Given  Reference: 016940449  Permit Version: 1  Effective Date: 26th October 1983  Issued Date: 26th October 1983  Revocation Date: 30th March 2009  Discharge Type: Public Sewage: Storm Sewage Overflow  Discharge: Freshwater Stream/River  Environment:  Receiving Water: River Alt/Mersey  <b>Status:</b> <b>Pre National Rivers Authority Legislation where issue date &lt; 01/09/1989</b>  Positional Accuracy: Located by supplier to within 100m</p>	A11SW (NE)	142	2	389420 390470
4	<p><b>Discharge Consents</b></p> <p>Operator: United Utilities Water Plc  Property Type: Sewerage Network - Sewers - Water Company  Location: Chestergate/Great Underbank Cso, Stockport, Greater Manchester  Authority: Environment Agency, North West Region  Catchment Area: Not Supplied  Reference: 016940449  Permit Version: 3  Effective Date: 1st April 2010  Issued Date: 1st April 2010  Revocation Date: 31st May 2011  Discharge Type: Public Sewage: Storm Sewage Overflow  Discharge: Freshwater Stream/River  Environment:  Receiving Water: River Mersey  <b>Status:</b> <b>Modified (Water Resources Act 1991, Schedule 10 as amended by Environment Act 1995)</b>  Positional Accuracy: Located by supplier to within 10m</p>	A11SW (NE)	159	2	389470 390460
4	<p><b>Discharge Consents</b></p> <p>Operator: United Utilities Water Plc  Property Type: Sewerage Network - Sewers - Water Company  Location: Chestergate/Great Underbank Cso, Stockport, Greater Manchester  Authority: Environment Agency, North West Region  Catchment Area: Not Supplied  Reference: 016940449  Permit Version: 4  Effective Date: 1st June 2011  Issued Date: 1st April 2010  Revocation Date: Not Supplied  Discharge Type: Public Sewage: Storm Sewage Overflow  Discharge: Freshwater Stream/River  Environment:  Receiving Water: River Mersey  <b>Status:</b> <b>Modified (Water Resources Act 1991, Schedule 10 as amended by Environment Act 1995)</b>  Positional Accuracy: Located by supplier to within 10m</p>	A11SW (NE)	159	2	389470 390460
4	<p><b>Discharge Consents</b></p> <p>Operator: United Utilities Water Plc  Property Type: Sewerage Network - Sewers - Water Company  Location: Chestergate/Great Underbank Cso, Stockport, Greater Manchester  Authority: Environment Agency, North West Region  Catchment Area: Not Supplied  Reference: 016940449  Permit Version: 2  Effective Date: 31st March 2009  Issued Date: 21st June 2006  Revocation Date: 31st March 2010  Discharge Type: Public Sewage: Storm Sewage Overflow  Discharge: Freshwater Stream/River  Environment:  Receiving Water: River Mersey  <b>Status:</b> <b>Modified (Water Resources Act 1991, Schedule 10 as amended by Environment Act 1995)</b>  Positional Accuracy: Located by supplier to within 10m</p>	A11SW (NE)	159	2	389470 390460

Map ID	Details	Quadrant Reference (Compass Direction)	Estimated Distance From Site	Contact	NGR
5	<p><b>Discharge Consents</b></p> <p>Operator: United Utilities Water Plc  Property Type: Sewerage Network - Sewers - Water Company  Location: Prince'S St, Stockport, Greater Manchester  Authority: Environment Agency, North West Region  Catchment Area: Not Given  Reference: 016982672  Permit Version: 1  Effective Date: 30th September 1994  Issued Date: Not Supplied  Revocation Date: Not Supplied  Discharge Type: Public Sewage: Storm Sewage Overflow  Discharge: Freshwater Stream/River  Environment:  Receiving Water: River Mersey  <b>Status: Post National Rivers Authority Legislation where issue date &gt; 31/08/1989</b>  Positional Accuracy: Located by supplier to within 100m</p>	A11SW (NE)	259	2	389480 390585
5	<p><b>Discharge Consents</b></p> <p>Operator: United Utilities Water Plc  Property Type: Sewerage Network - Sewers - Water Company  Location: Prince'S St, Stockport, Greater Manchester  Authority: Environment Agency, North West Region  Catchment Area: Not Given  Reference: 01STK0108  Permit Version: 1  Effective Date: 1st January 1995  Issued Date: Not Supplied  Revocation Date: 1st January 1995  Discharge Type: Public Sewage: Storm Sewage Overflow  Discharge: Freshwater Stream/River  Environment:  Receiving Water: River Mersey  <b>Status: Consent revoked or revised: New Consent issued (Section 37(1))</b>  Positional Accuracy: Located by supplier to within 100m</p>	A11NW (NE)	263	2	389480 390590
6	<p><b>Discharge Consents</b></p> <p>Operator: United Utilities Water Plc  Property Type: Sewerage Network - Sewers - Water Company  Location: Travis St/Hope St/Ambulance Stn Cso, Ambulance Station, Stockport, Greater Manchester  Authority: Environment Agency, North West Region  Catchment Area: Not Supplied  Reference: 016982763  Permit Version: 2  Effective Date: 3rd December 2004  Issued Date: Not Supplied  Revocation Date: 13th January 2005  Discharge Type: Public Sewage: Storm Sewage Overflow  Discharge: Freshwater Stream/River  Environment:  Receiving Water: River Mersey  <b>Status: Consent revoked or revised: New Consent issued (Section 37(1))</b>  Positional Accuracy: Located by supplier to within 10m</p>	A10SW (W)	278	2	388800 390260
6	<p><b>Discharge Consents</b></p> <p>Operator: United Utilities Water Plc  Property Type: Sewerage Network - Sewers - Water Company  Location: Travis St/Hope St/Ambulance Stn Cso, Ambulance Station, Stockport, Greater Manchester  Authority: Environment Agency, North West Region  Catchment Area: Not Supplied  Reference: 016982763  Permit Version: 3  Effective Date: 14th January 2005  Issued Date: Not Supplied  Revocation Date: Not Supplied  Discharge Type: Public Sewage: Storm Sewage Overflow  Discharge: Freshwater Stream/River  Environment:  Receiving Water: River Mersey  <b>Status: Modified (Water Resources Act 1991, Schedule 10 as amended by Environment Act 1995)</b>  Positional Accuracy: Located by supplier to within 10m</p>	A10SW (W)	278	2	388800 390260



Map ID	Details	Quadrant Reference (Compass Direction)	Estimated Distance From Site	Contact	NGR
6	<p><b>Discharge Consents</b></p> <p>Operator: United Utilities Water Plc  Property Type: Sewerage Network - Sewers - Water Company  Location: Travis St/Hope St/Ambulance Stn Cso, Ambulance Station, Stockport, Greater Manchester  Authority: Environment Agency, North West Region  Catchment Area: Not Given  Reference: 016982763  Permit Version: 1  Effective Date: 30th September 1994  Issued Date: Not Supplied  Revocation Date: 2nd December 2004  Discharge Type: Public Sewage: Storm Sewage Overflow  Discharge: Freshwater Stream/River  Environment:  Receiving Water: River Mersey  <b>Status: Consent revoked or revised: New Consent issued (Section 37(1))</b>  Positional Accuracy: Located by supplier to within 100m</p>	A10SW (W)	318	2	388760 390265
6	<p><b>Discharge Consents</b></p> <p>Operator: United Utilities Water Plc  Property Type: Sewerage Network - Sewers - Water Company  Location: Travis St/Hope St/Ambulance Stn Cso, Ambulance Station, Stockport, Greater Manchester  Authority: Environment Agency, North West Region  Catchment Area: Not Given  Reference: 01STK0107  Permit Version: 1  Effective Date: 1st January 1995  Issued Date: Not Supplied  Revocation Date: 1st January 1995  Discharge Type: Public Sewage: Storm Sewage Overflow  Discharge: Freshwater Stream/River  Environment:  Receiving Water: River Mersey  <b>Status: Consent revoked or revised: New Consent issued (Section 37(1))</b>  Positional Accuracy: Located by supplier to within 100m</p>	A10SW (W)	319	2	388760 390270
7	<p><b>Discharge Consents</b></p> <p>Operator: Whitecroft Developments Ltd  Property Type: Domestic Property (Multiple)  Location: Whitecroft Res Development Swo, Bridge Street, Stockport, Greater Manchester  Authority: Environment Agency, North West Region  Catchment Area: Not Given  Reference: 016991327  Permit Version: 1  Effective Date: 1st July 1991  Issued Date: Not Supplied  Revocation Date: 1st July 1991  Discharge Type: Discharge Of Other Matter-Surface Water  Discharge: Freshwater Stream/River  Environment:  Receiving Water: River Mersey  <b>Status: Authorisation revokedRevoked</b>  Positional Accuracy: Located by supplier to within 100m</p>	A11NE (NE)	377	2	389570 390660
7	<p><b>Discharge Consents</b></p> <p>Operator: George Langden Estates Ltd  Property Type: Domestic Property (Multiple)  Location: George Langden Estates Swo Rear Of Shop Units, 7-18 Warren Street, Stockport, Greater Manchester  Authority: Environment Agency, North West Region  Catchment Area: Not Given  Reference: 016990633  Permit Version: 1  Effective Date: 1st July 1985  Issued Date: Not Supplied  Revocation Date: 1st July 1991  Discharge Type: Discharge Of Other Matter-Surface Water  Discharge: Freshwater Stream/River  Environment:  Receiving Water: River Mersey  <b>Status: Authorisation revokedRevoked</b>  Positional Accuracy: Located by supplier to within 100m</p>	A11NE (NE)	388	2	389600 390650

Map ID	Details	Quadrant Reference (Compass Direction)	Estimated Distance From Site	Contact	NGR
7	<p><b>Discharge Consents</b></p> <p>Operator: J Sainsbury Plc  Property Type: Sewage Disposal Works - Other  Location: J.Sainsbury Plc Swo, Warren Street, Stockport, Greater Manchester  Authority: Environment Agency, North West Region  Catchment Area: Not Given  Reference: 016990590  Permit Version: 1  Effective Date: 15th March 1985  Issued Date: Not Supplied  Revocation Date: 30th November 1994  Discharge Type: Discharge Of Other Matter-Surface Water  Discharge: Freshwater Stream/River  Environment:  Receiving Water: River Mersey  <b>Status: Authorisation revokedRevoked</b>  Positional Accuracy: Located by supplier to within 100m</p>	A11NE (NE)	425	2	389600 390700
8	<p><b>Discharge Consents</b></p> <p>Operator: United Utilities Water Plc  Property Type: Sewerage Network - Sewers - Water Company  Location: Travis Brow/Georges Road, Stockport, Greater Manchester  Authority: Environment Agency, North West Region  Catchment Area: Not Supplied  Reference: 016982677  Permit Version: 3  Effective Date: 1st April 2010  Issued Date: 1st April 2010  Revocation Date: 30th November 2011  Discharge Type: Public Sewage: Storm Sewage Overflow  Discharge: Freshwater Stream/River  Environment:  Receiving Water: River Mersey  <b>Status: Modified (Water Resources Act 1991, Schedule 10 as amended by Environment Act 1995)</b>  Positional Accuracy: Located by supplier to within 10m</p>	A6NW (W)	469	2	388600 390210
8	<p><b>Discharge Consents</b></p> <p>Operator: United Utilities Water Plc  Property Type: Sewerage Network - Sewers - Water Company  Location: Travis Brow/Georges Road, Stockport, Greater Manchester  Authority: Environment Agency, North West Region  Catchment Area: Not Supplied  Reference: 016982677  Permit Version: 4  Effective Date: 1st December 2011  Issued Date: 1st April 2010  Revocation Date: Not Supplied  Discharge Type: Public Sewage: Storm Sewage Overflow  Discharge: Freshwater Stream/River  Environment:  Receiving Water: River Mersey  <b>Status: Modified (Water Resources Act 1991, Schedule 10 as amended by Environment Act 1995)</b>  Positional Accuracy: Located by supplier to within 10m</p>	A6NW (W)	469	2	388600 390210
8	<p><b>Discharge Consents</b></p> <p>Operator: United Utilities Water Plc  Property Type: Sewerage Network - Sewers - Water Company  Location: Travis Brow/Georges Road, Stockport, Greater Manchester  Authority: Environment Agency, North West Region  Catchment Area: Not Supplied  Reference: 016982677  Permit Version: 2  Effective Date: 31st March 2009  Issued Date: 21st June 2006  Revocation Date: 31st March 2010  Discharge Type: Public Sewage: Storm Sewage Overflow  Discharge: Freshwater Stream/River  Environment:  Receiving Water: River Mersey  <b>Status: Modified (Water Resources Act 1991, Schedule 10 as amended by Environment Act 1995)</b>  Positional Accuracy: Located by supplier to within 10m</p>	A6NW (W)	469	2	388600 390210

Map ID	Details	Quadrant Reference (Compass Direction)	Estimated Distance From Site	Contact	NGR
8	<p><b>Discharge Consents</b></p> <p>Operator: United Utilities Water Plc  Property Type: Sewerage Network - Sewers - Water Company  Location: Travis Brow/Georges Road, Stockport, Greater Manchester  Authority: Environment Agency, North West Region  Catchment Area: Not Given  Reference: 016982677  Permit Version: 1  Effective Date: 30th September 1994  Issued Date: 30th September 1994  Revocation Date: 30th March 2009  Discharge Type: Public Sewage: Storm Sewage Overflow  Discharge: Freshwater Stream/River  Environment:  Receiving Water: River Mersey  <b>Status: Post National Rivers Authority Legislation where issue date &gt; 31/08/1989</b>  Positional Accuracy: Located by supplier to within 100m</p>	A6NW (W)	469	2	388600 390205
8	<p><b>Discharge Consents</b></p> <p>Operator: United Utilities Water Plc  Property Type: Sewerage Network - Sewers - Water Company  Location: Travis Brow/Georges Road, Stockport, Greater Manchester  Authority: Environment Agency, North West Region  Catchment Area: Not Given  Reference: 01STK0115  Permit Version: 1  Effective Date: 1st January 1995  Issued Date: Not Supplied  Revocation Date: 1st January 1995  Discharge Type: Public Sewage: Storm Sewage Overflow  Discharge: Freshwater Stream/River  Environment:  Receiving Water: River Mersey  <b>Status: Consent revoked or revised: New Consent issued (Section 37(1))</b>  Positional Accuracy: Located by supplier to within 100m</p>	A6NW (W)	469	2	388600 390210
9	<p><b>Discharge Consents</b></p> <p>Operator: United Utilities Water Plc  Property Type: Sewage Disposal Works - Water Company  Location: Brinksway Rd, Stockport, Greater Manchester  Authority: Environment Agency, North West Region  Catchment Area: Not Given  Reference: 01STK0112  Permit Version: 1  Effective Date: 1st January 1995  Issued Date: Not Supplied  Revocation Date: Not Supplied  Discharge Type: Public Sewage: Storm Sewage Overflow  Discharge: Freshwater Stream/River  Environment:  Receiving Water: River Mersey  <b>Status: Post National Rivers Authority Legislation where issue date &gt; 31/08/1989</b>  Positional Accuracy: Located by supplier to within 100m</p>	A5NE (W)	535	2	388540 390110
9	<p><b>Discharge Consents</b></p> <p>Operator: United Utilities Water Plc  Property Type: Sewage Disposal Works - Water Company  Location: Brinksway Rd, Stockport, Greater Manchester  Authority: Environment Agency, North West Region  Catchment Area: Not Given  Reference: 016982675  Permit Version: 1  Effective Date: 30th September 1994  Issued Date: Not Supplied  Revocation Date: 18th April 2007  Discharge Type: Public Sewage: Storm Sewage Overflow  Discharge: Freshwater Stream/River  Environment:  Receiving Water: River Mersey  <b>Status: Authorisation revokedRevoked</b>  Positional Accuracy: Located by supplier to within 100m</p>	A5NE (W)	536	2	388540 390105

Map ID	Details	Quadrant Reference (Compass Direction)	Estimated Distance From Site	Contact	NGR
10	<p><b>Discharge Consents</b></p> <p>Operator: United Utilities Water Plc  Property Type: Sewerage Network - Sewers - Water Company  Location: Brinksway Bridge, Stockport, Greater Manchester  Authority: Environment Agency, North West Region  Catchment Area: Not Given  Reference: 01STK0113  Permit Version: 1  Effective Date: 1st January 1995  Issued Date: Not Supplied  Revocation Date: 1st January 1995  Discharge Type: Public Sewage: Storm Sewage Overflow  Discharge: Freshwater Stream/River  Environment:  Receiving Water: River Mersey  <b>Status: Consent revoked or revised: New Consent issued (Section 37(1))</b>  Positional Accuracy: Located by supplier to within 100m</p>	A5NE (W)	594	2	388500 390020
10	<p><b>Discharge Consents</b></p> <p>Operator: United Utilities Water Plc  Property Type: Sewerage Network - Sewers - Water Company  Location: Brinksway Bridge, Stockport, Greater Manchester  Authority: Environment Agency, North West Region  Catchment Area: Not Supplied  Reference: 016982764  Permit Version: 2  Effective Date: 26th January 2005  Issued Date: Not Supplied  Revocation Date: Not Supplied  Discharge Type: Public Sewage: Storm Sewage Overflow  Discharge: Freshwater Stream/River  Environment:  Receiving Water: River Mersey  <b>Status: Modified (Water Resources Act 1991, Schedule 10 as amended by Environment Act 1995)</b>  Positional Accuracy: Located by supplier to within 10m</p>	A5NE (W)	594	2	388500 390020
10	<p><b>Discharge Consents</b></p> <p>Operator: United Utilities Water Plc  Property Type: Sewerage Network - Sewers - Water Company  Location: Brinksway Bridge, Stockport, Greater Manchester  Authority: Environment Agency, North West Region  Catchment Area: Not Given  Reference: 016982764  Permit Version: 1  Effective Date: 30th September 1994  Issued Date: Not Supplied  Revocation Date: 25th January 2005  Discharge Type: Public Sewage: Storm Sewage Overflow  Discharge: Freshwater Stream/River  Environment:  Receiving Water: River Mersey  <b>Status: Consent revoked or revised: New Consent issued (Section 37(1))</b>  Positional Accuracy: Located by supplier to within 100m</p>	A5NE (W)	596	2	388500 390015
11	<p><b>Discharge Consents</b></p> <p>Operator: United Utilities Water Plc  Property Type: Sewerage Network - Sewers - Water Company  Location: Grimebottom Portwood, Recreation Ground, Stockport, Greater Manchester  Authority: Environment Agency, North West Region  Catchment Area: Not Given  Reference: 016982757  Permit Version: 1  Effective Date: 30th September 1994  Issued Date: Not Supplied  Revocation Date: Not Supplied  Discharge Type: Public Sewage: Storm Sewage Overflow  Discharge: Freshwater Stream/River  Environment:  Receiving Water: River Tame  <b>Status: Post National Rivers Authority Legislation where issue date &gt; 31/08/1989</b>  Positional Accuracy: Located by supplier to within 100m</p>	A15SE (NE)	642	2	389680 390925

Map ID	Details	Quadrant Reference (Compass Direction)	Estimated Distance From Site	Contact	NGR
11	<p><b>Discharge Consents</b></p> <p>Operator: United Utilities Water Plc  Property Type: Sewerage Network - Sewers - Water Company  Location: Grimebottom Portwood, Recreation Ground, Stockport, Greater Manchester  Authority: Environment Agency, North West Region  Catchment Area: Not Given  Reference: 01STK0082  Permit Version: 1  Effective Date: 1st January 1995  Issued Date: Not Supplied  Revocation Date: 1st January 1995  Discharge Type: Public Sewage: Storm Sewage Overflow  Discharge: Freshwater Stream/River  Environment:  Receiving Water: River Tame  <b>Status: Consent revoked or revised: New Consent issued (Section 37(1))</b>  Positional Accuracy: Located by supplier to within 100m</p>	A15SE (NE)	646	2	389680 390930
12	<p><b>Discharge Consents</b></p> <p>Operator: United Utilities Water Plc  Property Type: Sewerage Network - Sewers - Water Company  Location: 103 Brinksway/Lark Hill, Stockport, Greater Manchester  Authority: Environment Agency, North West Region  Catchment Area: Not Given  Reference: 01STK0114  Permit Version: 1  Effective Date: 1st January 1995  Issued Date: Not Supplied  Revocation Date: 1st January 1995  Discharge Type: Public Sewage: Storm Sewage Overflow  Discharge: Freshwater Stream/River  Environment:  Receiving Water: River Mersey  <b>Status: Consent revoked or revised: New Consent issued (Section 37(1))</b>  Positional Accuracy: Located by supplier to within 100m</p>	A5NE (W)	658	2	388450 389970
12	<p><b>Discharge Consents</b></p> <p>Operator: United Utilities Water Plc  Property Type: Sewerage Network - Sewers - Water Company  Location: 103 Brinksway/Lark Hill, Stockport, Greater Manchester  Authority: Environment Agency, North West Region  Catchment Area: Not Given  Reference: 016982676  Permit Version: 1  Effective Date: 30th September 1994  Issued Date: Not Supplied  Revocation Date: Not Supplied  Discharge Type: Public Sewage: Storm Sewage Overflow  Discharge: Freshwater Stream/River  Environment:  Receiving Water: River Mersey  <b>Status: Post National Rivers Authority Legislation where issue date &gt; 31/08/1989</b>  Positional Accuracy: Located by supplier to within 100m</p>	A5NE (W)	659	2	388450 389965
13	<p><b>Discharge Consents</b></p> <p>Operator: United Utilities Water Plc  Property Type: Sewerage Network - Sewers - Water Company  Location: Avenue St/Brewery St, Portwood, Greater Manchester  Authority: Environment Agency, North West Region  Catchment Area: Not Given  Reference: 016982673  Permit Version: 1  Effective Date: 28th November 1994  Issued Date: Not Supplied  Revocation Date: Not Supplied  Discharge Type: Public Sewage: Storm Sewage Overflow  Discharge: Freshwater Stream/River  Environment:  Receiving Water: River Goyt  <b>Status: Post National Rivers Authority Legislation where issue date &gt; 31/08/1989</b>  Positional Accuracy: Located by supplier to within 100m</p>	A11NE (NE)	714	2	389850 390865

Map ID	Details	Quadrant Reference (Compass Direction)	Estimated Distance From Site	Contact	NGR
13	<p><b>Discharge Consents</b></p> <p>Operator: United Utilities Water Plc  Property Type: Sewerage Network - Sewers - Water Company  Location: Avenue St/Brewery St, Portwood, Greater Manchester  Authority: Environment Agency, North West Region  Catchment Area: Not Given  Reference: 01STK0109  Permit Version: 1  Effective Date: 1st January 1995  Issued Date: Not Supplied  Revocation Date: 1st January 1995  Discharge Type: Public Sewage: Storm Sewage Overflow  Discharge: Freshwater Stream/River  Environment:  Receiving Water: River Goyt  <b>Status: Consent revoked or revised: New Consent issued (Section 37(1))</b>  Positional Accuracy: Located by supplier to within 100m</p>	A11NE (NE)	717	2	389850 390870
14	<p><b>Discharge Consents</b></p> <p>Operator: Peel Investments (Uk) Ltd  Property Type: Recreational &amp; Cultural  Location: Peel Centre Swo Non-Food Retailing Park, Great Portwood Street, Stockport, Greater Manchester  Authority: Environment Agency, North West Region  Catchment Area: Not Given  Reference: 016991182  Permit Version: 1  Effective Date: 8th September 1987  Issued Date: Not Supplied  Revocation Date: 1st July 1991  Discharge Type: Discharge Of Other Matter-Surface Water  Discharge: Freshwater Stream/River  Environment:  Receiving Water: River Goyt  <b>Status: Authorisation revokedRevoked</b>  Positional Accuracy: Located by supplier to within 100m</p>	A12NW (E)	771	2	390100 390600
15	<p><b>Discharge Consents</b></p> <p>Operator: Rmc Roadstone Ltd - North West  Property Type: Vehicle Washing  Location: Rmc Technical Services, Water Street, Stockport, Greater Manchester  Authority: Environment Agency, North West Region  Catchment Area: Not Given  Reference: 016992447  Permit Version: 1  Effective Date: 5th February 1992  Issued Date: Not Supplied  Revocation Date: 14th July 2000  Discharge Type: Trade Discharge - Process Water  Discharge: Freshwater Stream/River  Environment:  Receiving Water: River Tame  <b>Status: Revoked (Water Resources Act 1991, Section 88 &amp; Schedule 10 as amended by Environment Act 1995)</b>  Positional Accuracy: Located by supplier to within 100m</p>	A15SE (NE)	850	2	389800 391095
16	<p><b>Discharge Consents</b></p> <p>Operator: British Gas Transco  Property Type: Sewage Disposal Works - Other  Location: Stockport Gas Holder Station, Stockport, Greater Manchester  Authority: Environment Agency, North West Region  Catchment Area: Not Given  Reference: 01m/638  Permit Version: 1  Effective Date: 1st April 1991  Issued Date: Not Supplied  Revocation Date: 31st December 1994  Discharge Type: Non Water Company (Private) Sewage  Discharge: Unknown  Environment:  Receiving Water: Unknown  <b>Status: Authorisation revokedRevoked</b>  Positional Accuracy: Located by supplier to within 10m</p>	A12NW (NE)	873	2	390175 390680



Map ID	Details	Quadrant Reference (Compass Direction)	Estimated Distance From Site	Contact	NGR
16	<p><b>Discharge Consents</b></p> <p>Operator: National Grid Property Holdings Limited  Property Type: Sewage Disposal Works - Other  Location: Stockport Gas Holder Station, Stockport, Greater Manchester  Authority: Environment Agency, North West Region  Catchment Area: Not Supplied  Reference: 01m/638  Permit Version: 2  Effective Date: 1st January 1995  Issued Date: Not Supplied  Revocation Date: Not Supplied  Discharge Type: Trade Discharge - Process Water  Discharge: Freshwater Stream/River  Environment:  Receiving Water: Unknown  <b>Status:</b> <b>Post National Rivers Authority Legislation where issue date &gt; 31/08/1989</b>  Positional Accuracy: Located by supplier to within 10m</p>	A12NW (NE)	873	2	390175 390680
17	<p><b>Discharge Consents</b></p> <p>Operator: United Utilities Water Plc  Property Type: Sewerage Network - Sewers - Water Company  Location: Edgeley Sidings, Moscow R, Stockport, Greater Manchester  Authority: Environment Agency, North West Region  Catchment Area: Not Given  Reference: 01STK0104  Permit Version: 1  Effective Date: 1st January 1995  Issued Date: Not Supplied  Revocation Date: 1st January 1995  Discharge Type: Public Sewage: Storm Sewage Overflow  Discharge: Freshwater Stream/River  Environment:  Receiving Water: Upper Chorleton Br, Via S  <b>Status:</b> <b>Post National Rivers Authority Legislation where issue date &gt; 31/08/1989</b>  Positional Accuracy: Located by supplier to within 100m</p>	A2SE (S)	903	2	389160 389120
18	<p><b>Discharge Consents</b></p> <p>Operator: United Utilities Water Plc  Property Type: Sewerage Network - Sewers - Water Company  Location: Lancaster St, Portwood, Greater Manchester  Authority: Environment Agency, North West Region  Catchment Area: Not Given  Reference: 016982666  Permit Version: 1  Effective Date: 30th September 1994  Issued Date: Not Supplied  Revocation Date: Not Supplied  Discharge Type: Public Sewage: Storm Sewage Overflow  Discharge: Freshwater Stream/River  Environment:  Receiving Water: River Goyt  <b>Status:</b> <b>Post National Rivers Authority Legislation where issue date &gt; 31/08/1989</b>  Positional Accuracy: Located by supplier to within 100m</p>	A12NE (E)	972	2	390290 390665
18	<p><b>Discharge Consents</b></p> <p>Operator: United Utilities Water Plc  Property Type: Sewerage Network - Sewers - Water Company  Location: Lancaster St, Portwood, Greater Manchester  Authority: Environment Agency, North West Region  Catchment Area: Not Given  Reference: 01STK0101  Permit Version: 1  Effective Date: 1st January 1995  Issued Date: Not Supplied  Revocation Date: 1st January 1995  Discharge Type: Public Sewage: Storm Sewage Overflow  Discharge: Freshwater Stream/River  Environment:  Receiving Water: River Goyt  <b>Status:</b> <b>Consent revoked or revised: New Consent issued (Section 37(1))</b>  Positional Accuracy: Located by supplier to within 100m</p>	A12NE (E)	974	2	390290 390670



Map ID	Details	Quadrant Reference (Compass Direction)	Estimated Distance From Site	Contact	NGR
19	<p><b>Discharge Consents</b></p> <p>Operator: United Utilities Water Plc  Property Type: Sewerage Network - Sewers - Water Company  Location: Brighton Road, Heaton Norris, Stockport, Greater Manchester  Authority: Environment Agency, North West Region  Catchment Area: Not Given  Reference: 01STK0116  Permit Version: 1  Effective Date: 1st January 1995  Issued Date: Not Supplied  Revocation Date: 1st January 1995  Discharge Type: Public Sewage: Storm Sewage Overflow  Discharge: Freshwater Stream/River  Environment:  Receiving Water: River Mersey  <b>Status: Consent revoked or revised: New Consent issued (Section 37(1))</b>  Positional Accuracy: Located by supplier to within 100m</p>	A5NW (W)	980	2	388110 389990
19	<p><b>Discharge Consents</b></p> <p>Operator: United Utilities Water Plc  Property Type: Sewerage Network - Sewers - Water Company  Location: Brighton Road, Heaton Norris, Stockport, Greater Manchester  Authority: Environment Agency, North West Region  Catchment Area: Not Given  Reference: 016982678  Permit Version: 1  Effective Date: 30th September 1994  Issued Date: Not Supplied  Revocation Date: Not Supplied  Discharge Type: Public Sewage: Storm Sewage Overflow  Discharge: Freshwater Stream/River  Environment:  Receiving Water: River Mersey  <b>Status: Post National Rivers Authority Legislation where issue date &gt; 31/08/1989</b>  Positional Accuracy: Located by supplier to within 100m</p>	A5NW (W)	981	2	388110 389985
20	<p><b>Integrated Pollution Controls</b></p> <p>Name: European Colour (Pigments) Ltd  Location: Hempshaw Brooks Colour Works, Hempshaw Lane, STOCKPORT, Cheshire, SK1 4LG  Authority: Environment Agency, North West Region  Permit Reference: Bu4473  Dated: 27th June 2003  Process Type: IPC minor (non-substantial) variation to previous variation  Description: 4.3 A (F) Acid processes within the Chemical Industry  <b>Status: Revoked - Now IPPC</b>  Positional Accuracy: Located by supplier to within 10m</p>	A4NW (SE)	893	2	389960 389400
20	<p><b>Integrated Pollution Controls</b></p> <p>Name: European Colour (pigments) Ltd  Location: Hempshaw Brooks Colour Works, Hempshaw Lane, STOCKPORT, Cheshire, SK1 4LG  Authority: Environment Agency, North West Region  Permit Reference: BD1890  Dated: 24th November 1998  Process Type: IPC minor (non-substantial) variation to previous variation  Description: 4.3 A (F) Acid processes within the Chemical Industry  <b>Status: Authorisation superseded by a substantial or non substantial variationSuperseded</b>  Positional Accuracy: Located by supplier to within 10m</p>	A4NW (SE)	893	2	389960 389400
20	<p><b>Integrated Pollution Controls</b></p> <p>Name: European Colour (pigments) Ltd  Location: Hempshaw Brooks Colour Works, Hempshaw Lane, STOCKPORT, Cheshire, SK1 4LG  Authority: Environment Agency, North West Region  Permit Reference: AS2840  Dated: 1st August 1995  Process Type: IPC minor (non-substantial) variation to previous variation  Description: 4.3 A (F) Acid processes within the Chemical Industry  <b>Status: Authorisation superseded by a substantial or non substantial variationSuperseded</b>  Positional Accuracy: Located by supplier to within 10m</p>	A4NW (SE)	893	2	389960 389400

Map ID	Details	Quadrant Reference (Compass Direction)	Estimated Distance From Site	Contact	NGR
20	<p><b>Integrated Pollution Controls</b></p> <p>Name: European Colour (pigments) Ltd            Location: Hempshaw Brooks Colour Works, Hempshaw Lane, STOCKPORT, Cheshire, SK1 4LG            Authority: Environment Agency, North West Region            Permit Reference: AL8916            Dated: 8th August 1994            Process Type: IPC application for process that was regulated by HMIP for air releases under previous legislation            Description: 4.3 A (F) Acid processes within the Chemical Industry  <b>Status: Authorisation superseded by a substantial or non substantial variation Superseded</b>            Positional Accuracy: Located by supplier to within 10m</p>	A4NW (SE)	893	2	389960 389400
21	<p><b>Integrated Pollution Prevention And Control</b></p> <p>Name: The Ironsides Lubricants Ltd            Location: Stockport Lubricants, The Ironsides Lubricants Ltd, Shield Street,, Stockport, Cheshire, SK3 0DS            Authority: Environment Agency, North West Region            Permit Reference: Gp3737pt            Original Permit Ref: Gp3737pt            Effective Date: 27th April 2006  <b>Status: Effective</b>            Application Type: Application            App. Sub Type: New            Positional Accuracy: Automatically positioned to the address            Activity Code: 4.2 A(1) (A) (IV)            Activity Description: Inorganic Chemicals; Salts Eg Ammonium Chloride            Primary Activity: Y</p>	A6NE (S)	149	2	389114 389917
22	<p><b>Integrated Pollution Prevention And Control</b></p> <p>Name: W M Nelstrop &amp; Co. Ltd.            Location: Albion Flour Mills, Albion Mills, Lancashire Hill,,, Stockport, SK4 1TZ            Authority: Environment Agency, North West Region            Permit Reference: DP3337KW            Original Permit Ref: Dp3034sz            Effective Date: 30th July 2010  <b>Status: Effective</b>            Application Type: Variation            App. Sub Type: Standard            Positional Accuracy: Automatically positioned to the address            Activity Code: 6.8 A(1) (D) (II)            Activity Description: Animal, Vegetable &amp; Food; Treating Etc. Vegetable Raw Materials For Food Greater Than 300T/Day            Primary Activity: Y</p>	A15NW (N)	849	2	389374 391312
22	<p><b>Integrated Pollution Prevention And Control</b></p> <p>Name: W M Nelstrop &amp; Co. Ltd.            Location: Albion Flour Mills, Albion Mills, Lancashire Hill, STOCKPORT, Cheshire, SK4 1TZ            Authority: Environment Agency, North West Region            Permit Reference: Dp3034sz            Original Permit Ref: Dp3034sz            Effective Date: 20th March 2006  <b>Status: Superseded By Variation</b>            Application Type: Application            App. Sub Type: New            Positional Accuracy: Automatically positioned to the address            Activity Code: 6.8 A(1) (D) (II)            Activity Description: Animal, Vegetable &amp; Food; Treating Etc. Vegetable Raw Materials For Food Greater Than 300T/Day            Primary Activity: Y</p>	A15NW (N)	849	2	389374 391312
23	<p><b>Local Authority Pollution Prevention and Controls</b></p> <p>Name: Stockport Dry Cleaners            Location: 34 Millgate, Stockport, Sk1 2lx            Authority: Stockport Metropolitan Borough Council, Environmental Health Department, EEDD            Permit Reference: PPC114            Dated: 4th October 2007            Process Type: Local Authority Pollution Prevention and Control            Description: PG6/46 Dry cleaning  <b>Status: Permitted</b>            Positional Accuracy: Located by supplier to within 10m</p>	A11SE (NE)	497	3	389815 390559

Map ID	Details	Quadrant Reference (Compass Direction)	Estimated Distance From Site	Contact	NGR
24	<p><b>Local Authority Pollution Prevention and Controls</b></p> <p>Name: Grosvenor (Texaco) Ltd            Location: Wellington Road, STOCKPORT, Cheshire, SK1 3UA            Authority: Stockport Metropolitan Borough Council, Environmental Health Department, EEDD            Permit Reference: PPC060            Dated: 4th April 2007            Process Type: Local Authority Pollution Prevention and Control            Description: PG1/14 Petrol filling station            Status: <b>Permitted</b>            Positional Accuracy: Automatically positioned to the address</p>	A3NE (SE)	589	3	389671 389560
25	<p><b>Local Authority Pollution Prevention and Controls</b></p> <p>Name: Hallmark Volvo            Location: Canal Wharf, Wharf Street, Lancashire Hill, Sk4 1ud            Authority: Stockport Metropolitan Borough Council, Environmental Health Department, EEDD            Permit Reference: PPC125            Dated: 10th February 2010            Process Type: Local Authority Pollution Prevention and Control            Description: PG1/1Waste oil burners, less than 0.4MW net rated thermal input            Status: <b>Permitted</b>            Positional Accuracy: Manually positioned to the address or location</p>	A15SW (N)	675	3	389406 391124
25	<p><b>Local Authority Pollution Prevention and Controls</b></p> <p>Name: Stockport Minimix Concrete Ltd            Location: Canal Wharf, Canal Street, Lancashire Hill, STOCKPORT, Cheshire, SK1 3BZ            Authority: Stockport Metropolitan Borough Council, Environmental Health Department, EEDD            Permit Reference: Ppc.015            Dated: 22nd November 2004            Process Type: Local Authority Pollution Prevention and Control            Description: PG3/1Blending, packing, loading and use of bulk cement            Status: <b>Authorisation revokedRevoked</b>            Positional Accuracy: Located by supplier to within 10m</p>	A15SW (N)	675	3	389407 391124
25	<p><b>Local Authority Pollution Prevention and Controls</b></p> <p>Name: Jarmac Ltd            Location: Belmont Refinery , Lancashire Hill, STOCKPORT, Cheshire, SK4 1RP            Authority: Stockport Metropolitan Borough Council, Environmental Health Department, EEDD            Permit Reference: PPC031            Dated: 31st October 2008            Process Type: Local Authority Pollution Prevention and Control            Description: PG6/25 Vegetable oil extraction and fat and oil refining            Status: <b>Permitted</b>            Positional Accuracy: Manually positioned to the address or location</p>	A15SW (N)	691	3	389438 391131
26	<p><b>Local Authority Pollution Prevention and Controls</b></p> <p>Name: Salpha Kay Ltd            Location: Hope Mill , Portwood Place, STOCKPORT, Cheshire, SK1 2DE            Authority: Stockport Metropolitan Borough Council, Environmental Health Department, EEDD            Permit Reference: Epa029            Dated: 22nd December 1996            Process Type: Local Authority Air Pollution Control            Description: PG6/10 Coating manufacturing            Status: <b>Authorisation revokedRevoked</b>            Positional Accuracy: Manually positioned to the road within the address or location</p>	A15SE (NE)	697	3	389753 390933
27	<p><b>Local Authority Pollution Prevention and Controls</b></p> <p>Name: Ready Mixed Concrete (Nw) Ltd            Location: Water Street, Portwood, STOCKPORT, Cheshire, SK1 2BL            Authority: Stockport Metropolitan Borough Council, Environmental Health Department, EEDD            Permit Reference: Ppc.012            Dated: 18th April 2007            Process Type: Local Authority Pollution Prevention and Control            Description: PG3/1Blending, packing, loading and use of bulk cement            Status: <b>Authorisation revokedRevoked</b>            Positional Accuracy: Manually positioned to the address or location</p>	A15SE (NE)	877	3	389829 391107
28	<p><b>Local Authority Pollution Prevention and Controls</b></p> <p>Name: Roger Burgess Coachworks            Location: Higher Hillgate, STOCKPORT, Greater Manchester, SK7 4EH            Authority: Stockport Metropolitan Borough Council, Environmental Health Department, EEDD            Permit Reference: Epa002            Dated: Not Supplied            Process Type: Local Authority Air Pollution Control            Description: PG6/34 Respraying of road vehicles            Status: <b>Authorisation revokedRevoked</b>            Positional Accuracy: Manually positioned to the address or location</p>	A3NE (SE)	928	3	389894 389302

Map ID	Details	Quadrant Reference (Compass Direction)	Estimated Distance From Site	Contact	NGR
29	<p><b>Local Authority Pollution Prevention and Controls</b></p> <p>Name: Total Service Stations Ltd            Location: Hall Street, STOCKPORT, Cheshire, SK1            Authority: Stockport Metropolitan Borough Council, Environmental Health Department, EEDD            Permit Reference: PPC051            Dated: 4th April 2007            Process Type: Local Authority Pollution Prevention and Control            Description: PG1/14 Petrol filling station  <b>Status: Permitted</b>            Positional Accuracy: Located by supplier to within 10m</p>	A8NE (E)	942	3	390316 390139
30	<p><b>Local Authority Pollution Prevention and Controls</b></p> <p>Name: Autos (Kc)            Location: Unit 33 Waterside, Water Street, Portwood, STOCKPORT, Cheshire, SK1 2BU            Authority: Stockport Metropolitan Borough Council, Environmental Health Department, EEDD            Permit Reference: PPC.009            Dated: 31st March 2005            Process Type: Local Authority Pollution Prevention and Control            Description: PG6/34 Respraying of road vehicles  <b>Status: Permitted</b>            Positional Accuracy: Located by supplier to within 10m</p>	A15SE (NE)	967	3	389826 391222
	<b>Nearest Surface Water Feature</b>	A10SE (NW)	0	-	389188 390301
31	<p><b>Pollution Incidents to Controlled Waters</b></p> <p>Property Type: Water Company Sewage: Sewerage            Location: Down Stream Mersey Way , STOCKPORT            Authority: Environment Agency, North West Region            Pollutant: Miscellaneous - Inert Suspended Solids            Note: Silt; Mersey            Incident Date: 23rd April 1997            Incident Reference: 97640837            Catchment Area: Mersey - Non-Tidal            Receiving Water: Freshwater Stream/River            Cause of Incident: Other Cause            Incident Severity: Category 3 - Minor Incident            Positional Accuracy: Located by supplier to within 100m</p>	A11SW (NE)	0	2	389300 390295
31	<p><b>Pollution Incidents to Controlled Waters</b></p> <p>Property Type: Not Given            Location: Greater Manchester            Authority: Environment Agency, North West Region            Pollutant: Not Given            Note: River Mersey            Incident Date: 11th December 1991            Incident Reference: 91641917            Catchment Area: Mersey - Non-Tidal            Receiving Water: Not Given            Cause of Incident: Not Given            Incident Severity: Category 3 - Minor Incident            Positional Accuracy: Located by supplier to within 100m</p>	A11SW (NE)	0	2	389300 390300
32	<p><b>Pollution Incidents to Controlled Waters</b></p> <p>Property Type: Water Company Sewage: Sewerage            Location: Mersey Culvert, STOCKPORT            Authority: Environment Agency, North West Region            Pollutant: Crude Sewage            Note: Mersey; Sewage            Incident Date: 21st May 1997            Incident Reference: 97640992            Catchment Area: Mersey - Non-Tidal            Receiving Water: Freshwater Stream/River            Cause of Incident: Deliberate Disposal To Drain            Incident Severity: Category 3 - Minor Incident            Positional Accuracy: Located by supplier to within 100m</p>	A11SW (NE)	9	2	389300 390395
32	<p><b>Pollution Incidents to Controlled Waters</b></p> <p>Property Type: Private Sewage (Non-PLC): Sewerage Systems            Location: Location Description Not Available            Authority: Environment Agency, North West Region            Pollutant: Crude Sewage            Note: Not Supplied            Incident Date: 27th September 1995            Incident Reference: 95642408            Catchment Area: Mersey - Non-Tidal            Receiving Water: Not Given            Cause of Incident: Blocked Sewer            Incident Severity: Category 2 - Significant Incident            Positional Accuracy: Located by supplier to within 100m</p>	A11SW (NE)	12	2	389300 390400

Map ID	Details	Quadrant Reference (Compass Direction)	Estimated Distance From Site	Contact	NGR
33	<b>Pollution Incidents to Controlled Waters</b> Property Type: Not Given Location: In River Mersey, Didsbury & , STOCKPORT Authority: Environment Agency, North West Region Pollutant: Oils - Diesel (Including Agricultural) Note: Oil And Dead Ducks Incident Date: 18th November 1998 Incident Reference: SO982025 Catchment Area: Mersey - Non-Tidal Receiving Water: Freshwater Stream/River Cause of Incident: Unknown Incident Severity: Category 3 - Minor Incident Positional Accuracy: Located by supplier to within 100m	A10SE (NW)	12	2	389200 390295
33	<b>Pollution Incidents to Controlled Waters</b> Property Type: Not Given Location: Location Description Not Available Authority: Environment Agency, North West Region Pollutant: Miscellaneous - Unknown Note: Not Supplied Incident Date: 21st August 1995 Incident Reference: 95642138 Catchment Area: Mersey - Non-Tidal Receiving Water: Not Given Cause of Incident: Other Incident/Unknown Incident Severity: Category 3 - Minor Incident Positional Accuracy: Located by supplier to within 100m	A10SE (NW)	16	2	389200 390300
34	<b>Pollution Incidents to Controlled Waters</b> Property Type: Not Given Location: Location Description Not Available Authority: Environment Agency, North West Region Pollutant: Oils - Unknown Note: River Mersey Incident Date: 15th July 1992 Incident Reference: 92641286 Catchment Area: Mersey - Non-Tidal Receiving Water: Not Given Cause of Incident: Unknown Incident Severity: Category 2 - Significant Incident Positional Accuracy: Located by supplier to within 100m	A11SW (E)	12	2	389400 390300
35	<b>Pollution Incidents to Controlled Waters</b> Property Type: Not Given Location: King Street West Authority: Environment Agency, North West Region Pollutant: Chemicals - Acid Note: Water Acidic + Burnt Workman Incident Date: 4th February 1998 Incident Reference: SO980303 Catchment Area: Mersey - Non-Tidal Receiving Water: Freshwater Stream/River Cause of Incident: Other Cause Incident Severity: Category 3 - Minor Incident Positional Accuracy: Located by supplier to within 100m	A6NE (W)	69	2	389000 390200
36	<b>Pollution Incidents to Controlled Waters</b> Property Type: Spillage; Accident In Transit Location: Greater Manchester Authority: Environment Agency, North West Region Pollutant: Oils - Diesel (Including Agricultural) Note: River Mersey; Diesel From Road Traffic Accident Incident Date: 7th June 1996 Incident Reference: 96641219 Catchment Area: Mersey - Non-Tidal Receiving Water: Not Given Cause of Incident: Road Traffic Accident Incident Severity: Category 3 - Minor Incident Positional Accuracy: Located by supplier to within 100m	A6NE (SW)	77	2	389101 390001
37	<b>Pollution Incidents to Controlled Waters</b> Property Type: Private Sewage (Non-PLC): Sewerage Systems Location: Location Description Not Available Authority: Environment Agency, North West Region Pollutant: Miscellaneous - Colour Note: River Mersey; Dye Incident Date: 8th August 1995 Incident Reference: 95642023 Catchment Area: Mersey - Non-Tidal Receiving Water: Not Given Cause of Incident: Blocked Sewer Incident Severity: Category 3 - Minor Incident Positional Accuracy: Located by supplier to within 100m	A10SE (W)	85	2	389000 390300

Map ID	Details	Quadrant Reference (Compass Direction)	Estimated Distance From Site	Contact	NGR
38	<b>Pollution Incidents to Controlled Waters</b> Property Type: Private Sewage (Non-PLC): Sewerage Systems Location: Location Description Not Available Authority: Environment Agency, North West Region Pollutant: Unknown Sewage Note: River Mersey Incident Date: 1st April 1993 Incident Reference: 93640683 Catchment Area: Mersey - Non-Tidal Receiving Water: Not Given Cause of Incident: Unknown Incident Severity: Category 2 - Significant Incident Positional Accuracy: Located by supplier to within 100m	A6NE (W)	169	2	388900 390200
38	<b>Pollution Incidents to Controlled Waters</b> Property Type: Private Sewage (Non-PLC): Sewerage Systems Location: Location Description Not Available Authority: Environment Agency, North West Region Pollutant: Unknown Sewage Note: River Mersey Incident Date: 17th December 1991 Incident Reference: 91642008 Catchment Area: Mersey - Non-Tidal Receiving Water: Not Given Cause of Incident: Unknown Incident Severity: Category 2 - Significant Incident Positional Accuracy: Located by supplier to within 100m	A6NE (W)	169	2	388900 390195
39	<b>Pollution Incidents to Controlled Waters</b> Property Type: Not Given Location: Greater Manchester Authority: Environment Agency, North West Region Pollutant: Not Given Note: River Mersey; None Pollution Found Incident Date: 6th May 1993 Incident Reference: 93640940 Catchment Area: Mersey - Non-Tidal Receiving Water: Not Given Cause of Incident: Not Given Incident Severity: Category 3 - Minor Incident Positional Accuracy: Located by supplier to within 100m	A11SW (NE)	205	2	389500 390495
39	<b>Pollution Incidents to Controlled Waters</b> Property Type: Not Given Location: Location Description Not Available Authority: Environment Agency, North West Region Pollutant: Oils - Diesel (Including Agricultural) Note: River Mersey Incident Date: 25th August 1994 Incident Reference: 94642132 Catchment Area: Mersey - Non-Tidal Receiving Water: Not Given Cause of Incident: Accidental Spillage/Leakage Incident Severity: Category 2 - Significant Incident Positional Accuracy: Located by supplier to within 100m	A11SW (NE)	209	2	389500 390500
40	<b>Pollution Incidents to Controlled Waters</b> Property Type: Private Sewage (Non-PLC): Sewerage Systems Location: Greater Manchester Authority: Environment Agency, North West Region Pollutant: Crude Sewage Note: River Mersey; Sewage Incident Date: 16th August 1996 Incident Reference: 96641875 Catchment Area: Mersey - Non-Tidal Receiving Water: Not Given Cause of Incident: Blocked Sewer Incident Severity: Category 3 - Minor Incident Positional Accuracy: Located by supplier to within 100m	A10SW (W)	278	2	388800 390300
41	<b>Pollution Incidents to Controlled Waters</b> Property Type: Not Given Location: Location Description Not Available Authority: Environment Agency, North West Region Pollutant: Rubble/Litter Or Solids Note: River Tame; Drum In River Incident Date: 11th April 1995 Incident Reference: 95630786 Catchment Area: Tame Receiving Water: Not Given Cause of Incident: Other Incident/Unknown Incident Severity: Category 3 - Minor Incident Positional Accuracy: Located by supplier to within 100m	A11NW (N)	293	2	389400 390700



Map ID	Details	Quadrant Reference (Compass Direction)	Estimated Distance From Site	Contact	NGR
42	<p><b>Pollution Incidents to Controlled Waters</b></p> <p>Property Type: Domestic &amp; Residential: Private Dwellings            Location: 40 Church Road, STOCKPORT, Greater Manchester            Authority: Environment Agency, North West Region            Pollutant: Asbestos Waste : Cement Bonded            Note: Not Supplied            Incident Date: 28th April 1999            Incident Reference: 28910            Catchment Area: Macclesfield / Trent &amp; Mersey            Receiving Water: River Stretch (Freshwater)            Cause of Incident: Unauthorised Activity : Health &amp; Safety Breach            Incident Severity: Category 3 - Minor Incident            Positional Accuracy: Manually positioned to the address or location</p>	A10NE (N)	309	2	389094 390783
43	<p><b>Pollution Incidents to Controlled Waters</b></p> <p>Property Type: Not Given            Location: Greater Manchester            Authority: Environment Agency, North West Region            Pollutant: Chemicals - Detergents/Surfactant            Note: River Mersey; Detergents            Incident Date: 15th January 1996            Incident Reference: 96640078            Catchment Area: Mersey - Non-Tidal            Receiving Water: Not Given            Cause of Incident: Miscellaneous/Other Pollution Type            Incident Severity: Category 3 - Minor Incident            Positional Accuracy: Located by supplier to within 100m</p>	A11NW (NE)	354	2	389500 390700
44	<p><b>Pollution Incidents to Controlled Waters</b></p> <p>Property Type: Private Sewage (Non-PLC): Sewerage Systems            Location: Location Description Not Available            Authority: Environment Agency, North West Region            Pollutant: Unknown Sewage            Note: River Mersey            Incident Date: 6th August 1992            Incident Reference: 92641708            Catchment Area: Mersey - Non-Tidal            Receiving Water: Not Given            Cause of Incident: Unknown            Incident Severity: Category 2 - Significant Incident            Positional Accuracy: Located by supplier to within 100m</p>	A10SW (W)	377	2	388700 390300
45	<p><b>Pollution Incidents to Controlled Waters</b></p> <p>Property Type: Spillage; Accident In Transit            Location: Greater Manchester            Authority: Environment Agency, North West Region            Pollutant: Oils - Petrol            Note: River Mersey; Petrol            Incident Date: 8th November 1996            Incident Reference: 96642314            Catchment Area: Mersey - Non-Tidal            Receiving Water: Not Given            Cause of Incident: Road Traffic Accident            Incident Severity: Category 3 - Minor Incident            Positional Accuracy: Located by supplier to within 100m</p>	A11NE (NE)	422	2	389700 390600
46	<p><b>Pollution Incidents to Controlled Waters</b></p> <p>Property Type: Not Given            Location: River Mersey, Brinksway Bridge, STOCKPORT            Authority: Environment Agency, North West Region            Pollutant: Oils - Unknown            Note: Oil Sheen            Incident Date: 12th January 1998            Incident Reference: SO980085            Catchment Area: Mersey - Non-Tidal            Receiving Water: Freshwater Stream/River            Cause of Incident: Unknown            Incident Severity: Category 3 - Minor Incident            Positional Accuracy: Located by supplier to within 100m</p>	A10SW (W)	476	2	388600 390300
47	<p><b>Pollution Incidents to Controlled Waters</b></p> <p>Property Type: Industrial: Other            Location: Water Street, STOCKPORT            Authority: Environment Agency, North West Region            Pollutant: Miscellaneous - Fire water / Foam            Note: Fire At Tyre Factory            Incident Date: 19th June 1998            Incident Reference: SO981129            Catchment Area: Mersey - Non-Tidal            Receiving Water: Freshwater Stream/River            Cause of Incident: Fire            Incident Severity: Category 3 - Minor Incident            Positional Accuracy: Located by supplier to within 100m</p>	A11NE (NE)	504	2	389800 390600



Map ID	Details	Quadrant Reference (Compass Direction)	Estimated Distance From Site	Contact	NGR
48	<b>Pollution Incidents to Controlled Waters</b> Property Type: Private Sewage (Non-PLC): Sewerage Systems Location: Greater Manchester Authority: Environment Agency, North West Region Pollutant: Storm Sewage Note: Tin Bk; Storm Sewage Incident Date: 20th August 1996 Incident Reference: 96641839 Catchment Area: Mersey - Non-Tidal Receiving Water: Not Given Cause of Incident: CSO Normal Operation Incident Severity: Category 3 - Minor Incident Positional Accuracy: Located by supplier to within 100m	A7NE (E)	544	2	389900 390100
49	<b>Pollution Incidents to Controlled Waters</b> Property Type: Not Given Location: River Tame, Howard Street, STOCKPORT Authority: Environment Agency, North West Region Pollutant: Oils - Unknown Note: Oil On Surface Incident Date: 30th November 1998 Incident Reference: SO982065 Catchment Area: Goyt Receiving Water: Freshwater Stream/River Cause of Incident: Unknown Incident Severity: Category 3 - Minor Incident Positional Accuracy: Located by supplier to within 100m	A11NE (NE)	563	2	389800 390700
50	<b>Pollution Incidents to Controlled Waters</b> Property Type: Chemical industry Location: Up Stream Saint Marys Way , STOCKPORT Authority: Environment Agency, North West Region Pollutant: Chemicals - Paints / Dyes Note: Dye; Tin Brook; Dye Incident Date: 21st February 1997 Incident Reference: 97640365 Catchment Area: Mersey - Non-Tidal Receiving Water: Freshwater Stream/River Cause of Incident: Unknown Incident Severity: Category 3 - Minor Incident Positional Accuracy: Located by supplier to within 100m	A7SE (SE)	565	2	389900 389900
51	<b>Pollution Incidents to Controlled Waters</b> Property Type: No Premises Identified Location: Rear of Sainsburys and Asda, Off Knightsbridge Way, STOCKPORT, Cheshire Authority: Environment Agency, North West Region Pollutant: Other Note: Not Supplied Incident Date: 14th July 1999 Incident Reference: 30132 Catchment Area: Goyt Receiving Water: River Stretch (Freshwater) Cause of Incident: Other Cause Incident Severity: Category 3 - Minor Incident Positional Accuracy: Located by supplier to within 10m	A11NE (NE)	566	2	389700 390800
52	<b>Pollution Incidents to Controlled Waters</b> Property Type: Not Given Location: Location Description Not Available Authority: Environment Agency, North West Region Pollutant: Oils - Petrol Note: River Mersey Incident Date: 17th February 1995 Incident Reference: 95640336 Catchment Area: Mersey - Non-Tidal Receiving Water: Not Given Cause of Incident: Collision Incident Severity: Category 3 - Minor Incident Positional Accuracy: Located by supplier to within 100m	A9SE (W)	574	2	388500 390400
53	<b>Pollution Incidents to Controlled Waters</b> Property Type: Not Given Location: Oily Discharge Opposite, Woolpack Pub, STOCKPORT Authority: Environment Agency, North West Region Pollutant: Surcharged Sewage Note: Mersey; Sewage Incident Date: 29th September 1997 Incident Reference: 97641719 Catchment Area: Mersey - Non-Tidal Receiving Water: Freshwater Stream/River Cause of Incident: Unknown Incident Severity: Category 3 - Minor Incident Positional Accuracy: Located by supplier to within 100m	A5NE (W)	576	2	388500 390100

Map ID	Details	Quadrant Reference (Compass Direction)	Estimated Distance From Site	Contact	NGR
54	<b>Pollution Incidents to Controlled Waters</b> Property Type: Not Given Location: Greater Manchester Authority: Environment Agency, North West Region Pollutant: Unknown Note: Not Supplied Incident Date: 15th May 1996 Incident Reference: 96641062 Catchment Area: Mersey - Non-Tidal Receiving Water: Not Given Cause of Incident: Other Incident/Unknown Incident Severity: Category 3 - Minor Incident Positional Accuracy: Located by supplier to within 100m	A5NE (W)	599	2	388501 390001
54	<b>Pollution Incidents to Controlled Waters</b> Property Type: Water Company Sewage: Combined Sewer Overflow Location: Brinksway Bridge Authority: Environment Agency, North West Region Pollutant: Sewage - Storm Overflow Note: Cso Operation Incident Date: 12th January 1998 Incident Reference: SO980130 Catchment Area: Mersey - Non-Tidal Receiving Water: Freshwater Stream/River Cause of Incident: Blocked Sewer Incident Severity: Category 3 - Minor Incident Positional Accuracy: Located by supplier to within 100m	A5NE (W)	601	2	388501 389996
55	<b>Pollution Incidents to Controlled Waters</b> Property Type: Not Given Location: Location Description Not Available Authority: Environment Agency, North West Region Pollutant: Oils - Diesel (Including Agricultural) Note: Not Supplied Incident Date: 26th August 1994 Incident Reference: 94641958 Catchment Area: Mersey - Non-Tidal Receiving Water: Not Given Cause of Incident: Accidental Spillage/Leakage Incident Severity: Category 3 - Minor Incident Positional Accuracy: Located by supplier to within 100m	A5SE (SW)	679	2	388500 389800
56	<b>Pollution Incidents to Controlled Waters</b> Property Type: Not Given Location: Location Description Not Available Authority: Environment Agency, North West Region Pollutant: Oils - Other Oil Note: River Tame Incident Date: 22nd May 1995 Incident Reference: 95631189 Catchment Area: Tame Receiving Water: Not Given Cause of Incident: Miscellaneous/Other Pollution Type Incident Severity: Category 3 - Minor Incident Positional Accuracy: Located by supplier to within 100m	A15SE (NE)	713	2	389700 391000
57	<b>Pollution Incidents to Controlled Waters</b> Property Type: Industrial Premises Location: STOCKPORT Authority: Environment Agency, North West Region Pollutant: Oils - Waste Oil Note: Oily Water Discharge To Borehole Incident Date: 12th February 1998 Incident Reference: SO980289 Catchment Area: Mersey - Non-Tidal Receiving Water: Groundwater Cause of Incident: Inadequate Construction Incident Severity: Category 3 - Minor Incident Positional Accuracy: Located by supplier to within 100m	A8SW (SE)	736	2	390001 389701
58	<b>Pollution Incidents to Controlled Waters</b> Property Type: WSC Sewage, Sewerage & Supply Location: Hemphshaw Brook Off, St Mary's Authority: Environment Agency, North West Region Pollutant: General Biodegradable : Crude Sewage Note: Not Supplied Incident Date: 23rd April 1999 Incident Reference: 1539 Catchment Area: Hemphshaw Brook Receiving Water: River Stretch (Freshwater) Cause of Incident: Not Given Incident Severity: Category 3 - Minor Incident Positional Accuracy: Approximate location provided by supplier	A8SW (SE)	786	2	390100 389800

Map ID	Details	Quadrant Reference (Compass Direction)	Estimated Distance From Site	Contact	NGR
59	<b>Pollution Incidents to Controlled Waters</b> Property Type: Not Given Location: Location Description Not Available Authority: Environment Agency, North West Region Pollutant: Oils - Diesel (Including Agricultural) Note: Sykes Reservoir Incident Date: 22nd March 1995 Incident Reference: 95640582 Catchment Area: Mersey - Non-Tidal Receiving Water: Not Given Cause of Incident: Deliberate Disposal To Drain Incident Severity: Category 3 - Minor Incident Positional Accuracy: Located by supplier to within 100m	A2SE (S)	819	2	389200 389200
60	<b>Pollution Incidents to Controlled Waters</b> Property Type: Connection To Surface Drains Location: Location Description Not Available Authority: Environment Agency, North West Region Pollutant: Unknown Sewage Note: Edgeley Lodges Incident Date: 1st July 1991 Incident Reference: 91641002 Catchment Area: Mersey - Non-Tidal Receiving Water: Not Given Cause of Incident: Unknown Incident Severity: Category 3 - Minor Incident Positional Accuracy: Located by supplier to within 100m	A2SE (S)	857	2	389000 389200
61	<b>Pollution Incidents to Controlled Waters</b> Property Type: Not Given Location: Location Description Not Available Authority: Environment Agency, North West Region Pollutant: Oils - Unknown Note: Not Supplied Incident Date: 27th April 1991 Incident Reference: 91640844 Catchment Area: Goyt Receiving Water: Not Given Cause of Incident: Unknown Incident Severity: Category 3 - Minor Incident Positional Accuracy: Located by supplier to within 100m	A15SE (NE)	873	2	389700 391200
62	<b>Pollution Incidents to Controlled Waters</b> Property Type: Private Sewage (Non-PLC): Sewerage Systems Location: Location Description Not Available Authority: Environment Agency, North West Region Pollutant: Unknown Sewage Note: Tin Brook Incident Date: 2nd April 1991 Incident Reference: 91640444 Catchment Area: Mersey - Non-Tidal Receiving Water: Not Given Cause of Incident: Unknown Incident Severity: Category 2 - Significant Incident Positional Accuracy: Located by supplier to within 100m	A8SW (SE)	915	2	390200 389700
63	<b>Pollution Incidents to Controlled Waters</b> Property Type: Spillage; Accident In Transit Location: Greater Manchester Authority: Environment Agency, North West Region Pollutant: Chemicals - Solvents Note: River Tame; Flammable Liquid Incident Date: 17th October 1996 Incident Reference: 96642210 Catchment Area: Tame Receiving Water: Not Given Cause of Incident: Road Traffic Accident Incident Severity: Category 3 - Minor Incident Positional Accuracy: Located by supplier to within 100m	A15NW (N)	966	2	389500 391400
64	<b>Pollution Incidents to Controlled Waters</b> Property Type: Not Given Location: Outflow Pipe At Vernon Mill Authority: Environment Agency, North West Region Pollutant: Miscellaneous - Colour Note: Discharging Pea Soup Water Incident Date: 22nd September 1998 Incident Reference: SO981707 Catchment Area: Goyt Receiving Water: Freshwater Stream/River Cause of Incident: Unknown Incident Severity: Category 3 - Minor Incident Positional Accuracy: Located by supplier to within 100m	A12NE (NE)	993	2	390300 390695

Map ID	Details	Quadrant Reference (Compass Direction)	Estimated Distance From Site	Contact	NGR
64	<p><b>Pollution Incidents to Controlled Waters</b></p> <p>Property Type: Spillage; Accident - Static Site            Location: Location Description Not Available            Authority: Environment Agency, North West Region            Pollutant: Miscellaneous - Fire water / Foam            Note: Not Supplied            Incident Date: 14th November 1995            Incident Reference: 95642801            Catchment Area: Goyt            Receiving Water: Not Given            Cause of Incident: Fire            Incident Severity: Category 3 - Minor Incident            Positional Accuracy: Located by supplier to within 100m</p>	A12NE (NE)	995	2	390300 390700
65	<p><b>Pollution Incidents to Controlled Waters</b></p> <p>Property Type: Farm Drainage            Location: Greater Manchester            Authority: Environment Agency, North West Region            Pollutant: Organic Wastes: Silage Liquor            Note: Hollywood End Bk; Silage            Incident Date: 20th June 1996            Incident Reference: 96641340            Catchment Area: Goyt            Receiving Water: Not Given            Cause of Incident: Not Given            Incident Severity: Category 3 - Minor Incident            Positional Accuracy: Located by supplier to within 100m</p>	A5SW (SW)	994	2	388200 389700
66	<p><b>Prosecutions Relating to Authorised Processes</b></p> <p>Location: Portwood Place, STOCKPORT, Cheshire, SK1            Prosecution Text: EA News Release 03/02/2000, Illegal deposit of a quantity of 6 cubic metres of waste (plasterboard, wood, carpet cuttings, packaging &amp; empty plastic food containers) on unlicensed land on or about 18th June 1999.            Prosecution Act: EPA90 s33(1a)(6)            Hearing Date: Not Supplied            Verdict: Guilty            Fine: 500            Costs: 603.9            Positional Accuracy: Manually positioned to the road within the address or location</p>	A15SE (NE)	709	2	389755 390948
67	<p><b>Registered Radioactive Substances</b></p> <p>Name: Stockport College Of Further Education            Location: Wellington Road South, STOCKPORT, Cheshire, SK1 3UQ            Authority: Environment Agency, North West Region            Permit Reference: AC8754            Dated: 31st March 1991            Process Type: Authorisation under S13 RSA for the disposal of Radioactive waste (was RSA60 S7)            Description: Authorisation under RSA            Status: <b>Authorisation either revoked or cancelledCancelled</b>            Positional Accuracy: Unknown</p>	A7SW (SE)	378	2	389535 389725
	<p><b>River Quality</b></p> <p>Name: Mersey            GQA Grade: River Quality C            Reach: Goyt/Tame Conf. To Stockport Stw            Estimated Distance (km): 3.7            Flow Rate: Flow less than 20 cumecs            Flow Type: River            Year: 2000</p>	A10SE (N)	0	2	389215 390276
	<p><b>River Quality</b></p> <p>Name: Goyt            GQA Grade: River Quality C            Reach: Etherow Conf. To Tame Conf.            Estimated Distance (km): 12.6            Flow Rate: Flow less than 10 cumecs            Flow Type: River            Year: 2000</p>	A11NE (NE)	518	2	389723 390716
	<p><b>River Quality</b></p> <p>Name: Tame            GQA Grade: River Quality D            Reach: Hyde Stw To Mersey            Estimated Distance (km): 14            Flow Rate: Flow less than 5 cumecs            Flow Type: River            Year: 2000</p>	A11NE (NE)	518	2	389723 390716

Map ID	Details	Quadrant Reference (Compass Direction)	Estimated Distance From Site	Contact	NGR
68	<p><b>River Quality Chemistry Sampling Points</b></p> <p>Name: Goyt            Reach: Etherow Confluence To Tame Confluence            Estimated Distance: 12.60            Objective: Not Supplied            Positional Accuracy: Located by supplier to within 10m            Year: 1990            GQA Grade: River Quality Chemistry GQA Grade C - Fairly Good            Compliance: Not Supplied            Year: 1993            GQA Grade: River Quality Chemistry GQA Grade C - Fairly Good            Compliance: Not Supplied            Year: 1994            GQA Grade: River Quality Chemistry GQA Grade C - Fairly Good            Compliance: Not Supplied            Year: 1995            GQA Grade: River Quality Chemistry GQA Grade C - Fairly Good            Compliance: Not Supplied            Year: 1996            GQA Grade: River Quality Chemistry GQA Grade C - Fairly Good            Compliance: Not Supplied            Year: 1997            GQA Grade: River Quality Chemistry GQA Grade C - Fairly Good            Compliance: Not Supplied            Year: 1998            GQA Grade: River Quality Chemistry GQA Grade C - Fairly Good            Compliance: Not Supplied            Year: 1999            GQA Grade: River Quality Chemistry GQA Grade C - Fairly Good            Compliance: Not Supplied            Year: 2000            GQA Grade: River Quality Chemistry GQA Grade B - Good            Compliance: Not Supplied            Year: 2001            GQA Grade: River Quality Chemistry GQA Grade B - Good            Compliance: Not Supplied            Year: 2002            GQA Grade: River Quality Chemistry GQA Grade B - Good            Compliance: Not Supplied            Year: 2003            GQA Grade: River Quality Chemistry GQA Grade B - Good            Compliance: Not Supplied            Year: 2004            GQA Grade: River Quality Chemistry GQA Grade B - Good            Compliance: Not Supplied            Year: 2005            GQA Grade: River Quality Chemistry GQA Grade B - Good            Compliance: Not Supplied            Year: 2006            GQA Grade: River Quality Chemistry GQA Grade B - Good            Compliance: Not Supplied            Year: 2007            GQA Grade: River Quality Chemistry GQA Grade B - Good            Compliance: Not Supplied            Year: 2008            GQA Grade: River Quality Chemistry GQA Grade A - Very Good            Compliance: Not Supplied            Year: 2009            GQA Grade: River Quality Chemistry GQA Grade B - Good            Compliance: Not Supplied</p>	A11NE (NE)	614	2	389733 390834

Map ID	Details	Quadrant Reference (Compass Direction)	Estimated Distance From Site	Contact	NGR
68	<p><b>River Quality Chemistry Sampling Points</b></p> <p>Name: Tame            Reach: Hyde Sewage Treatment Works To Mersey            Estimated Distance: 14.00            Objective: Not Supplied            Positional Accuracy: Located by supplier to within 10m            Year: 1990            GQA Grade: River Quality Chemistry GQA Grade E - Poor            Compliance: Not Supplied            Year: 1993            GQA Grade: River Quality Chemistry GQA Grade D - Fair            Compliance: Not Supplied            Year: 1994            GQA Grade: River Quality Chemistry GQA Grade D - Fair            Compliance: Not Supplied            Year: 1995            GQA Grade: River Quality Chemistry GQA Grade D - Fair            Compliance: Not Supplied            Year: 1996            GQA Grade: River Quality Chemistry GQA Grade D - Fair            Compliance: Not Supplied            Year: 1997            GQA Grade: River Quality Chemistry GQA Grade D - Fair            Compliance: Not Supplied            Year: 1998            GQA Grade: River Quality Chemistry GQA Grade D - Fair            Compliance: Not Supplied            Year: 1999            GQA Grade: River Quality Chemistry GQA Grade D - Fair            Compliance: Not Supplied            Year: 2000            GQA Grade: River Quality Chemistry GQA Grade C - Fairly Good            Compliance: Not Supplied            Year: 2001            GQA Grade: River Quality Chemistry GQA Grade C - Fairly Good            Compliance: Not Supplied            Year: 2002            GQA Grade: River Quality Chemistry GQA Grade C - Fairly Good            Compliance: Not Supplied            Year: 2003            GQA Grade: River Quality Chemistry GQA Grade C - Fairly Good            Compliance: Not Supplied            Year: 2004            GQA Grade: River Quality Chemistry GQA Grade D - Fair            Compliance: Not Supplied            Year: 2005            GQA Grade: River Quality Chemistry GQA Grade D - Fair            Compliance: Not Supplied            Year: 2006            GQA Grade: River Quality Chemistry GQA Grade D - Fair            Compliance: Not Supplied            Year: 2007            GQA Grade: River Quality Chemistry GQA Grade C - Fairly Good            Compliance: Not Supplied            Year: 2008            GQA Grade: River Quality Chemistry GQA Grade C - Fairly Good            Compliance: Not Supplied            Year: 2009            GQA Grade: River Quality Chemistry GQA Grade B - Good            Compliance: Not Supplied</p>	A11NE (NE)	621	2	389705 390874
69	<p><b>Substantiated Pollution Incident Register</b></p> <p>Authority: Environment Agency - North West Region, South Area            Incident Date: 24th July 2001            Incident Reference: 18597            Water Impact: Category 4 - No Impact            Air Impact: Category 4 - No Impact            Land Impact: Category 2 - Significant Incident            Positional Accuracy: Located by supplier to within 10m            Pollutant: Specific Waste Materials: Containers</p>	A15SW (NE)	578	2	389546 390948



Map ID	Details	Quadrant Reference (Compass Direction)	Estimated Distance From Site	Contact	NGR
70	<p><b>Water Abstractions</b></p> <p>Operator: Frederic Robinson Ltd  Licence Number: 2569011023  Permit Version: 101  Location: Boreholes (2) At Stockport  Authority: Environment Agency, North West Region  Abstraction: Breweries/Wine: Process Water  Abstraction Type: Water may be abstracted from a single point  Source: Groundwater  Daily Rate (m3): Not Supplied  Yearly Rate (m3): Not Supplied  Details: Unicorn Brewery, Stockport  Authorised Start: 01 January  Authorised End: 31 December  Permit Start Date: 30th November 2004  Permit End Date: Not Supplied  Positional Accuracy: Located by supplier to within 100m</p>	A11SE (E)	423	2	389800 390400
70	<p><b>Water Abstractions</b></p> <p>Operator: Frederick Robinson Ltd  Licence Number: 2569011023  Permit Version: 100  Location: Boreholes (2) At Stockport  Authority: Environment Agency, North West Region  Abstraction: Breweries/Wine: Process Water  Abstraction Type: Water may be abstracted from a single point  Source: Groundwater  Daily Rate (m3): 3637  Yearly Rate (m3): 272760  Details: Unicorn Brewery, Stockport  Authorised Start: 01 January  Authorised End: 31 December  Permit Start Date: 17th February 1966  Permit End Date: Not Supplied  Positional Accuracy: Located by supplier to within 100m</p>	A11SE (E)	423	2	389800 390400
71	<p><b>Water Abstractions</b></p> <p>Operator: The Manchester Antique Co  Licence Number: 2569013007  Permit Version: 100  Location: Borehole At Marriot Street Mill, Stockport, Cheshire  Authority: Environment Agency, North West Region  Abstraction: Other Industrial/Commercial/Public Services: Boiler Feed  Abstraction Type: Water may be abstracted from a single point  Source: Groundwater  Daily Rate (m3): 45  Yearly Rate (m3): 5169  Details: Marriot Street Mill, Marriot St.  Authorised Start: 01 January  Authorised End: 31 December  Permit Start Date: 25th March 1998  Permit End Date: Not Supplied  Positional Accuracy: Located by supplier to within 100m</p>	A7SE (SE)	569	2	389800 389700
71	<p><b>Water Abstractions</b></p> <p>Operator: The Manchester Antique Co  Licence Number: 2569013007  Permit Version: 100  Location: Borehole At Marriot Street Mill, Stockport, Cheshire  Authority: Environment Agency, North West Region  Abstraction: Other Industrial/Commercial/Public Services: General Cooling (Existing Licences Only) (Low Loss)  Abstraction Type: Water may be abstracted from a single point  Source: Groundwater  Daily Rate (m3): Not Supplied  Yearly Rate (m3): Not Supplied  Details: Marriot Street Mill, Marriot St.  Authorised Start: 01 January  Authorised End: 31 December  Permit Start Date: 25th March 1998  Permit End Date: Not Supplied  Positional Accuracy: Located by supplier to within 10m</p>	A7SE (SE)	569	2	389800 389700



Map ID	Details	Quadrant Reference (Compass Direction)	Estimated Distance From Site	Contact	NGR
71	<p><b>Water Abstractions</b></p> <p>Operator: The Manchester Antique Co  Licence Number: 2569013007  Permit Version: 100  Location: Borehole At Marriot Street Mill, Stockport, Cheshire  Authority: Environment Agency, North West Region  Abstraction: Other Industrial/Commercial/Public Services: Process Water  Abstraction Type: Water may be abstracted from a single point  Source: Groundwater  Daily Rate (m3): Not Supplied  Yearly Rate (m3): Not Supplied  Details: Marriot Street Mill, Marriot St.  Authorised Start: 01 January  Authorised End: 31 December  Permit Start Date: 25th March 1998  Permit End Date: Not Supplied  Positional Accuracy: Located by supplier to within 10m</p>	A7SE (SE)	569	2	389800 389700
72	<p><b>Water Abstractions</b></p> <p>Operator: Blythe Burrell Colours Ltd  Licence Number: 2569011025  Permit Version: Not Supplied  Location: Two Boreholes, STOCKPORT  Authority: Environment Agency, North West Region  Abstraction: Cooling &amp; Manufacturing  Abstraction Type: Not Supplied  Source: Groundwater  Daily Rate (m3): 0  Yearly Rate (m3): 0  Details: Additional Purpose: Cooling; Licence Status: Revoked  Authorised Start: Not Supplied  Authorised End: Not Supplied  Permit Start Date: Not Supplied  Permit End Date: Not Supplied  Positional Accuracy: Located by supplier to within 100m</p>	A12SW (E)	620	2	390001 390401
73	<p><b>Water Abstractions</b></p> <p>Operator: Blythe Burrell Colours Ltd  Licence Number: 2569011025  Permit Version: Not Supplied  Location: Two Boreholes, STOCKPORT  Authority: Environment Agency, North West Region  Abstraction: Cooling &amp; Manufacturing  Abstraction Type: Not Supplied  Source: Groundwater  Daily Rate (m3): 2728  Yearly Rate (m3): 454600  Details: Additional Purpose: Cooling; Licence Status: Revoked  Authorised Start: Not Supplied  Authorised End: Not Supplied  Permit Start Date: Not Supplied  Permit End Date: Not Supplied  Positional Accuracy: Located by supplier to within 100m</p>	A12SW (E)	644	2	390001 390501
74	<p><b>Water Abstractions</b></p> <p>Operator: St Ivel Ltd  Licence Number: 2569013005  Permit Version: Not Supplied  Location: Borehole, Heaton Norris, STOCKPORT, Cheshire  Authority: Environment Agency, North West Region  Abstraction: Cooling &amp; Manufacturing  Abstraction Type: Not Supplied  Source: Groundwater  Daily Rate (m3): 400  Yearly Rate (m3): 124597  Details: Additional Purpose: Cooling; Licence Status: Revoked  Authorised Start: Not Supplied  Authorised End: Not Supplied  Permit Start Date: Not Supplied  Permit End Date: Not Supplied  Positional Accuracy: Located by supplier to within 100m</p>	A9SE (W)	674	2	388400 390400

Map ID	Details	Quadrant Reference (Compass Direction)	Estimated Distance From Site	Contact	NGR
75	<p><b>Water Abstractions</b></p> <p>Operator: Christy &amp; Co Ltd  Licence Number: 2569013010  Permit Version: 100  Location: Borehole At Premises, Higher Hill Gate, Stockport, Greater  Authority: Environment Agency, North West Region  Abstraction: Commercial/Industrial/Public Services: Drinking; Cooking; Sanitary; Washing; (Small Garden)  Abstraction Type: Water may be abstracted from a single point  Source: Groundwater  Daily Rate (m3): Not Supplied  Yearly Rate (m3): Not Supplied  Details: Premises, Higher Hill Gate, Stockport  Authorised Start: 01 January  Authorised End: 31 December  Permit Start Date: 7th January 1993  Permit End Date: Not Supplied  Positional Accuracy: Located by supplier to within 10m</p>	A8SW (SE)	692	2	390000 389800
75	<p><b>Water Abstractions</b></p> <p>Operator: Christy &amp; Co Ltd  Licence Number: 2569013010  Permit Version: 100  Location: Borehole At Premises, Higher Hill Gate, Stockport, Greater  Authority: Environment Agency, North West Region  Abstraction: Other Industrial/Commercial/Public Services: Process Water  Abstraction Type: Water may be abstracted from a single point  Source: Groundwater  Daily Rate (m3): Not Supplied  Yearly Rate (m3): Not Supplied  Details: Premises, Higher Hill Gate, Stockport  Authorised Start: 01 January  Authorised End: 31 December  Permit Start Date: 7th January 1993  Permit End Date: Not Supplied  Positional Accuracy: Located by supplier to within 10m</p>	A8SW (SE)	692	2	390000 389800
75	<p><b>Water Abstractions</b></p> <p>Operator: Christy &amp; Co Ltd  Licence Number: 2569013010  Permit Version: 100  Location: Borehole At Premises, Higher Hill Gate, Stockport, Greater  Authority: Environment Agency, North West Region  Abstraction: Other Industrial/Commercial/Public Services: Boiler Feed  Abstraction Type: Water may be abstracted from a single point  Source: Groundwater  Daily Rate (m3): 91  Yearly Rate (m3): 17825  Details: Premises, Higher Hill Gate, Stockport  Authorised Start: 01 January  Authorised End: 31 December  Permit Start Date: 7th January 1993  Permit End Date: Not Supplied  Positional Accuracy: Located by supplier to within 100m</p>	A8SW (SE)	693	2	390001 389801
76	<p><b>Water Abstractions</b></p> <p>Operator: William Nelstrop &amp; Co Ltd  Licence Number: 2569013009  Permit Version: 100  Location: Borehole At Premises, Lancashire Hill, Stockport, Cheshire  Authority: Environment Agency, North West Region  Abstraction: Other Industrial/Commercial/Public Services: Process Water  Abstraction Type: Water may be abstracted from a single point  Source: Groundwater  Daily Rate (m3): 273  Yearly Rate (m3): 68190  Details: Albion Flour Mill, Lancashire Hill  Authorised Start: 01 January  Authorised End: 31 December  Permit Start Date: 17th February 1966  Permit End Date: Not Supplied  Positional Accuracy: Located by supplier to within 100m</p>	A15NW (N)	843	2	389400 391300

Map ID	Details	Quadrant Reference (Compass Direction)	Estimated Distance From Site	Contact	NGR
77	<p><b>Water Abstractions</b></p> <p>Operator: Salpa Kay Ltd.  Licence Number: 2569012033  Permit Version: Not Supplied  Location: Premises, Hope Mill, Portwood, STOCKPORT, Cheshire  Authority: Environment Agency, North West Region  Abstraction: Cooling  Abstraction Type: Not Supplied  Source: Surface  Daily Rate (m3): 273  Yearly Rate (m3): 68190  Details: River Tame  Authorised Start: Not Supplied  Authorised End: Not Supplied  Permit Start Date: Not Supplied  Permit End Date: Not Supplied  Positional Accuracy: Located by supplier to within 100m</p>	A15SE (NE)	854	2	389800 391100
78	<p><b>Water Abstractions</b></p> <p>Operator: European Colour Pigments Ltd  Licence Number: 2569011018  Permit Version: 103  Location: Boreholes (2) At Stockport  Authority: Environment Agency, North West Region  Abstraction: Chemicals: Process Water  Abstraction Type: Water may be abstracted from a single point  Source: Groundwater  Daily Rate (m3): Not Supplied  Yearly Rate (m3): Not Supplied  Details: Hemphshaw Brook Colour Works  Authorised Start: 01 January  Authorised End: 31 December  Permit Start Date: 27th March 2009  Permit End Date: Not Supplied  Positional Accuracy: Located by supplier to within 100m</p>	A4NW (SE)	929	2	390100 389500
78	<p><b>Water Abstractions</b></p> <p>Operator: European Colour Pigments Ltd  Licence Number: 2569011018  Permit Version: 102  Location: Boreholes (2) At Stockport  Authority: Environment Agency, North West Region  Abstraction: Chemicals: Process Water  Abstraction Type: Water may be abstracted from a single point  Source: Groundwater  Daily Rate (m3): Not Supplied  Yearly Rate (m3): Not Supplied  Details: Hemphshaw Brook Colour Works  Authorised Start: 01 January  Authorised End: 31 December  Permit Start Date: 21st June 2004  Permit End Date: Not Supplied  Positional Accuracy: Located by supplier to within 100m</p>	A4NW (SE)	929	2	390100 389500
78	<p><b>Water Abstractions</b></p> <p>Operator: European Colour Pigments Ltd  Licence Number: 2569011018  Permit Version: 101  Location: Boreholes (2) At Stockport  Authority: Environment Agency, North West Region  Abstraction: Chemicals: Process Water  Abstraction Type: Water may be abstracted from a single point  Source: Groundwater  Daily Rate (m3): Not Supplied  Yearly Rate (m3): Not Supplied  Details: Hemphshaw Brook Colour Works  Authorised Start: 01 January  Authorised End: 31 December  Permit Start Date: 20th November 2000  Permit End Date: Not Supplied  Positional Accuracy: Located by supplier to within 10m</p>	A4NW (SE)	929	2	390100 389500

Map ID	Details	Quadrant Reference (Compass Direction)	Estimated Distance From Site	Contact	NGR
78	<p><b>Water Abstractions</b></p> <p>Operator: European Colour Pigments Ltd  Licence Number: 2569011018  Permit Version: 100  Location: Boreholes (2) At Stockport  Authority: Environment Agency, North West Region  Abstraction: Chemicals: Process Water  Abstraction Type: Water may be abstracted from a single point  Source: Groundwater  Daily Rate (m3): 1882  Yearly Rate (m3): 386410  Details: Hemphshaw Brook Colour Works  Authorised Start: 01 January  Authorised End: 31 December  Permit Start Date: 14th February 1992  Permit End Date: Not Supplied  Positional Accuracy: Located by supplier to within 100m</p>	A4NW (SE)	929	2	390100 389500
79	<p><b>Water Abstractions</b></p> <p>Operator: Mr. Barry A. Kilroe  Licence Number: 2569013003  Permit Version: 101  Location: Borehole At Premises At Stockport  Authority: Environment Agency, North West Region  Abstraction: Other Industrial/Commercial/Public Services: Process Water  Abstraction Type: Water may be abstracted from a single point  Source: Groundwater  Daily Rate (m3): Not Supplied  Yearly Rate (m3): Not Supplied  Details: Brighton Road, Heaton Norris  Authorised Start: 01 January  Authorised End: 31 December  Permit Start Date: 24th May 2001  Permit End Date: Not Supplied  Positional Accuracy: Located by supplier to within 10m</p>	A9SW (W)	974	2	388100 390300
79	<p><b>Water Abstractions</b></p> <p>Operator: Geo Research Ltd  Licence Number: 2569013003  Permit Version: 100  Location: Borehole At Premises At Stockport  Authority: Environment Agency, North West Region  Abstraction: Other Industrial/Commercial/Public Services: Process Water  Abstraction Type: Water may be abstracted from a single point  Source: Groundwater  Daily Rate (m3): 109  Yearly Rate (m3): 39823  Details: Brighton Road, Heaton Norris  Authorised Start: 01 January  Authorised End: 31 December  Permit Start Date: 6th March 1972  Permit End Date: Not Supplied  Positional Accuracy: Located by supplier to within 100m</p>	A9SW (W)	974	2	388100 390300
80	<p><b>Water Abstractions</b></p> <p>Operator: T. &amp; W. Lees Trust  Licence Number: 2569011012  Permit Version: Not Supplied  Location: Borehole, Brooks Street, STOCKPORT, Cheshire  Authority: Environment Agency, North West Region  Abstraction: Boiler Feed  Abstraction Type: Not Supplied  Source: Groundwater  Daily Rate (m3): 68  Yearly Rate (m3): 6364  Details: Licence Status: Revoked  Authorised Start: Not Supplied  Authorised End: Not Supplied  Permit Start Date: Not Supplied  Permit End Date: Not Supplied  Positional Accuracy: Located by supplier to within 100m</p>	A4NW (SE)	992	2	390100 389400

Map ID	Details	Quadrant Reference (Compass Direction)	Estimated Distance From Site	Contact	NGR
	<p><b>Water Abstractions</b></p> <p>Operator: Ellis Jones (Stockport) Ltd  Licence Number: 2569013004  Permit Version: Not Supplied  Location: Two Boreholes, Tiviot Colour Works, STOCKPORT, Cheshire  Authority: Environment Agency, North West Region  Abstraction: Cooling &amp; Manufacturing  Abstraction Type: Not Supplied  Source: Groundwater  Daily Rate (m3): 1309  Yearly Rate (m3): 204570  Details: Additional Purpose: Manufacturing; Licence Status: Revoked  Authorised Start: Not Supplied  Authorised End: Not Supplied  Permit Start Date: Not Supplied  Permit End Date: Not Supplied  Positional Accuracy: Located by supplier to within 100m</p>	A15NW (N)	1039	2	389400 391500
	<p><b>Water Abstractions</b></p> <p>Operator: Ellis Jones (Stockport) Ltd  Licence Number: 2569013004  Permit Version: Not Supplied  Location: Two Boreholes, Tiviot Colour Works, STOCKPORT, Cheshire  Authority: Environment Agency, North West Region  Abstraction: Cooling &amp; Manufacturing  Abstraction Type: Not Supplied  Source: Groundwater  Daily Rate (m3): 0  Yearly Rate (m3): 0  Details: Additional Purpose: Manufacturing; Licence Status: Revoked  Authorised Start: Not Supplied  Authorised End: Not Supplied  Permit Start Date: Not Supplied  Permit End Date: Not Supplied  Positional Accuracy: Located by supplier to within 100m</p>	(N)	1137	2	389400 391600
	<p><b>Water Abstractions</b></p> <p>Operator: Sovereign Rubber Limited  Licence Number: 2569011038  Permit Version: 2  Location: Borehole At Carrington Field Street, Stockport  Authority: Environment Agency, North West Region  Abstraction: Other Industrial/Commercial/Public Services: Non-Evaporative Cooling  Abstraction Type: Water may be abstracted from a single point  Source: Groundwater  Daily Rate (m3): Not Supplied  Yearly Rate (m3): Not Supplied  Details: Land At Carrington Field Street, Stockport  Authorised Start: 01 January  Authorised End: 31 December  Permit Start Date: 10th January 2005  Permit End Date: Not Supplied  Positional Accuracy: Located by supplier to within 10m</p>	A4NW (SE)	1140	2	390190 389280
	<p><b>Water Abstractions</b></p> <p>Operator: Sovereign Rubber  Licence Number: 2569011038  Permit Version: 1  Location: Borehole At Carrington Field Street, Stockport  Authority: Environment Agency, North West Region  Abstraction: Other Industrial/Commercial/Public Services: Non-Evaporative Cooling  Abstraction Type: Water may be abstracted from a single point  Source: Groundwater  Daily Rate (m3): Not Supplied  Yearly Rate (m3): Not Supplied  Details: Land At Carrington Field Street, Stockport  Authorised Start: 01 January  Authorised End: 31 December  Permit Start Date: 28th June 1999  Permit End Date: Not Supplied  Positional Accuracy: Located by supplier to within 10m</p>	A4NW (SE)	1140	2	390190 389280

Map ID	Details	Quadrant Reference (Compass Direction)	Estimated Distance From Site	Contact	NGR
	<p><b>Water Abstractions</b></p> <p>Operator: Sykes &amp; Co. Ltd.  Licence Number: 2569013008  Permit Version: Not Supplied  Location: Three Wells At Edgeley Bleachworks, STOCKPORT, Cheshire  Authority: Environment Agency, North West Region  Abstraction: Manufacturing: Boiler Feed &amp; Washing Down Floors And Machines  Abstraction Type: Not Supplied  Source: Groundwater  Daily Rate (m3): 2273  Yearly Rate (m3): 541288  Details: Additional Purposes: Boiler feed; Washing down floors and machines; Licence Status: Revoked  Authorised Start: Not Supplied  Authorised End: Not Supplied  Permit Start Date: Not Supplied  Permit End Date: Not Supplied  Positional Accuracy: Located by supplier to within 100m</p>	A1SE (SW)	1294	2	388400 389000
	<p><b>Water Abstractions</b></p> <p>Operator: Stringer Hydro Limited  Licence Number: Nw/069/0011/005  Permit Version: 2  Location: River Goyt At Stringers Weir  Authority: Environment Agency, North West Region  Abstraction: Other Environmental Improvements: Transfer between sources  Abstraction Type: Water may be abstracted from a single point  Source: Surface  Daily Rate (m3): Not Supplied  Yearly Rate (m3): Not Supplied  Details: Stringer'S Weir, Stockport  Authorised Start: 01 April  Authorised End: 31 March  Permit Start Date: 27th January 2012  Permit End Date: Not Supplied  Positional Accuracy: Located by supplier to within 10m</p>	(E)	1490	2	390844 390620
	<p><b>Water Abstractions</b></p> <p>Operator: Stringer Hydro Limited  Licence Number: Nw/069/0011/002  Permit Version: 2  Location: River Goyt At Stringers Weir  Authority: Environment Agency, North West Region  Abstraction: Production Of Energy: Hydroelectric Power Generation  Abstraction Type: Water may be abstracted from a single point  Source: Surface  Daily Rate (m3): Not Supplied  Yearly Rate (m3): Not Supplied  Details: Stringer'S Weir, Stockport  Authorised Start: 01 April  Authorised End: 31 March  Permit Start Date: 27th January 2012  Permit End Date: Not Supplied  Positional Accuracy: Located by supplier to within 10m</p>	(E)	1492	2	390846 390622
	<p><b>Water Abstractions</b></p> <p>Operator: Squirrel Horn Ltd  Licence Number: 2569011010  Permit Version: Not Supplied  Location: Borehole, Canada Street, STOCKPORT, Cheshire  Authority: Environment Agency, North West Region  Abstraction: Boiler Feed &amp; Manufacturing &amp; Drinking; Cooking; Sanitary; Washing For Industrial Premises  Abstraction Type: Not Supplied  Source: Groundwater  Daily Rate (m3): 318  Yearly Rate (m3): 95466  Details: Additional Purposes: Cooling; Boiler feed; Domestic - industrial; Licence Status: Revoked  Authorised Start: Not Supplied  Authorised End: Not Supplied  Permit Start Date: Not Supplied  Permit End Date: Not Supplied  Positional Accuracy: Located by supplier to within 100m</p>	(SE)	1841	2	390600 388700
	<p><b>Groundwater Vulnerability</b></p> <p>Soil Classification: Soils of High Leaching Potential (U) - Soil information for restored mineral workings and urban areas is based on fewer observations than elsewhere. A worst case vulnerability classification (H) assumed, until proved otherwise  Map Sheet: Sheet 17 Derbyshire &amp; North Staffordshire  Scale: 1:100,000</p>	A6NE (W)	0	2	389225 390246
	<p><b>Drift Deposits</b></p> <p>None</p>				

Map ID	Details	Quadrant Reference (Compass Direction)	Estimated Distance From Site	Contact	NGR
	<b>Bedrock Aquifer Designations</b> Aquifer Designation: Principal Aquifer	A6NE (W)	0	4	389225 390246
	<b>Superficial Aquifer Designations</b> Aquifer Designation: Secondary Aquifer - A	A6NE (W)	0	4	389225 390246
	<b>Superficial Aquifer Designations</b> Aquifer Designation: Unproductive Strata	A7NW (SE)	0	4	389230 390239
81	<b>Source Protection Zones</b> Name: Lower Hillgate Source: Environment Agency, Head Office Reference: Nw086 Type: Zone II (Outer Protection Zone): Either 25% of the source area or a 400 day travel time whichever is greater.	A7NE (E)	193	2	389575 390225
82	<b>Source Protection Zones</b> Name: Lower Hillgate Source: Environment Agency, Head Office Reference: Nw086 Type: Zone III (Total Catchment): The total area needed to support the discharge from the protected groundwater source.	A7NE (E)	193	2	389574 390217
83	<b>Source Protection Zones</b> Name: Lower Hillgate Source: Environment Agency, Head Office Reference: Nw086 Type: Zone I (Inner Protection Zone): Travel time of 50 days or less to the groundwater source.	A11SE (E)	253	2	389638 390343
84	<b>Source Protection Zones</b> Name: Lower Hillgate Source: Environment Agency, Head Office Reference: Nw086 Type: Groundwater Source	A11SE (E)	387	2	389770 390370
	<b>Extreme Flooding from Rivers or Sea without Defences</b> Type: Extent of Extreme Flooding from Rivers or Sea without Defences Flood Plain Type: Fluvial Models Boundary Accuracy: As Supplied	A6NE (W)	0	2	389225 390246
	<b>Flooding from Rivers or Sea without Defences</b> Type: Extent of Flooding from Rivers or Sea without Defences Flood Plain Type: Fluvial Models Boundary Accuracy: As Supplied	A10SE (N)	0	2	389217 390280
	<b>Areas Benefiting from Flood Defences</b> None				
	<b>Flood Water Storage Areas</b> None				
	<b>Flood Defences</b> None				
85	<b>Detailed River Network Lines</b> River Type: Extended Culvert (greater than 50m) River Name: Not Supplied Hydrographic Area: D011 River Flow Type: Primary Flow Path River Surface Level: Below Surface Drain Feature: Not a Drain Flood Risk: Currently Undefined Management Status: Water Course: MERSEY Name: Water Course: MERS Reference:	A11SW (NE)	0	2	389265 390312



Map ID	Details	Quadrant Reference (Compass Direction)	Estimated Distance From Site	Contact	NGR
86	<b>Detailed River Network Lines</b> River Type: Primary River River Name: River Mersey Hydrographic Area: D011 River Flow Type: Primary Flow Path River Surface Level: Surface Drain Feature: Not a Drain Flood Risk: Flood Risk Management Indicative/Statutory Main River Management Status: Water Course: MERSEY Name: Water Course: MERS Reference:	A10SE (N)	0	2	389215 390296
87	<b>Detailed River Network Lines</b> River Type: Extended Culvert (greater than 50m) River Name: Not Supplied Hydrographic Area: D011 River Flow Type: Primary Flow Path River Surface Level: Below Surface Drain Feature: Not a Drain Flood Risk: Currently Undefined Management Status: Water Course: MERSEY Name: Water Course: MERS Reference:	A11SW (NE)	109	2	389411 390438
88	<b>Detailed River Network Lines</b> River Type: Extended Culvert (greater than 50m) River Name: Not Supplied Hydrographic Area: D011 River Flow Type: Primary Flow Path River Surface Level: Below Surface Drain Feature: Not a Drain Flood Risk: Currently Undefined Management Status: Water Course: Hemphshaw Brook Name: Water Course: HEMP Reference:	A11SW (NE)	109	2	389411 390438
89	<b>Detailed River Network Lines</b> River Type: Primary River River Name: Mersey Hydrographic Area: D011 River Flow Type: Primary Flow Path River Surface Level: Surface Drain Feature: Not a Drain Flood Risk: Flood Risk Management Indicative/Statutory Main River Management Status: Water Course: MERSEY Name: Water Course: MERS Reference:	A11NE (NE)	419	2	389604 390685
90	<b>Detailed River Network Lines</b> River Type: Secondary River River Name: Hemphshaw Hydrographic Area: D011 River Flow Type: Primary Flow Path River Surface Level: Surface Drain Feature: Not a Drain Flood Risk: Flood Risk Management Indicative/Statutory Main River Management Status: Water Course: Hemphshaw Brook Name: Water Course: HEMP Reference:	A7NE (E)	489	2	389865 390192
91	<b>Detailed River Network Offline Drainage</b> River Type: Tertiary River Hydrographic Area: D011	A11NE (NE)	421	2	389618 390678

Map ID	Details	Quadrant Reference (Compass Direction)	Estimated Distance From Site	Contact	NGR
92	<b>BGS Recorded Landfill Sites</b> Site Name: Grimes Bottom Tip Location: Tane St, STOCKPORT, Gt Manchester Authority: British Geological Survey, National Geoscience Information Service Ground Water: Information not available Surface Water: Information not available Geology: N/A Positional Accuracy: Positioned by the supplier Boundary Accuracy: Moderate	A15NE (N)	987	-	389666 391353
93	<b>Historical Landfill Sites</b> Licence Holder: Not Supplied Location: Greater Manchester Name: Stockport Branch Canal Operator Location: Not Supplied Boundary Accuracy: As Supplied Provider Reference: EAHLD16761 First Input Date: Not Supplied Last Input Date: Not Supplied Specified Waste: Not Supplied Type: EA Waste Ref: 0 Regis Ref: Not Supplied WRC Ref: Not Supplied BGS Ref: Not Supplied Other Ref: J073	A15SW (N)	593	2	389364 391051
94	<b>Historical Landfill Sites</b> Licence Holder: Not Supplied Location: Stockport, Cheshire Name: Royal George Street Operator Location: Not Supplied Boundary Accuracy: As Supplied Provider Reference: EAHLD17851 First Input Date: Not Supplied Last Input Date: Not Supplied Specified Waste: Not Supplied Type: EA Waste Ref: 0 Regis Ref: Not Supplied WRC Ref: Not Supplied BGS Ref: Not Supplied Other Ref: WML/0799	A3NW (S)	609	2	389526 389468
95	<b>Historical Landfill Sites</b> Licence Holder: Not Supplied Location: South of Tiviot Way, Stockport, Greater Manchester Name: Grimesbottom Operator Location: Not Supplied Boundary Accuracy: As Supplied Provider Reference: EAHLD16772 First Input Date: Not Supplied Last Input Date: 13th January 1972 Specified Waste: Deposited Waste included Inert, Industrial and Commercial Waste, and Liquid Sludge Type: EA Waste Ref: 0 Regis Ref: Not Supplied WRC Ref: Not Supplied BGS Ref: 2837 Other Ref: J042	A15SE (NE)	613	2	389572 390972
96	<b>Licensed Waste Management Facilities (Locations)</b> Licence Number: 100281 Location: Land/ Premises At, Viaduct Steet, Late Dawbank, Stockport, Cheshire, SK3 0EU Operator Name: Ephie Mather, Charles Mather, Paul Mather, Paul Lee Mather, Peter Mather Operator Location: Not Supplied Authority: Environment Agency - North West Region, South Area Site Category: Metal Recycling Sites (Mixed) <b>Licence Status: Issued</b> Issued: 19th June 2008 Last Modified: Not Supplied Expires: Not Supplied Suspended: Not Supplied Revoked: Not Supplied Surrendered: Not Supplied IPPC Reference: Not Supplied Positional Accuracy: Located by supplier to within 10m	A6NE (S)	67	2	389159 389989

Map ID	Details	Quadrant Reference (Compass Direction)	Estimated Distance From Site	Contact	NGR
97	<b>Licensed Waste Management Facilities (Locations)</b> Licence Number: 50309 Location: Land/premises At, Grosvenor Street, Stockport, Cheshire, SK3 8AN Operator Name: Remoco Ltd Operator Location: Not Supplied Authority: Environment Agency - North West Region, South Area Site Category: End of Life Vehicles <b>Licence Status: Surrendered</b> Issued: 2nd July 2004 Last Modified: Not Supplied Expires: Not Supplied Suspended: Not Supplied Revoked: Not Supplied Surrendered: 12th September 2013 IPPC Reference: Not Supplied Positional Accuracy: Located by supplier to within 10m	A3NE (SE)	606	2	389578 389494
98	<b>Licensed Waste Management Facilities (Locations)</b> Licence Number: 313210 Location: A L Tyres, Sheffield Street, Off Lancashire Hill, Stockport, Cheshire, SK4 1RU Operator Name: A L Tyres Limited Operator Location: Not Supplied Authority: Environment Agency - North West Region, South Area Site Category: Transfer Stations Taking Non-biodegradable Wastes <b>Licence Status: Issued</b> Issued: 30th September 2011 Last Modified: Not Supplied Expires: Not Supplied Suspended: Not Supplied Revoked: Not Supplied Surrendered: Not Supplied IPPC Reference: Not Supplied Positional Accuracy: Located by supplier to within 10m	A15SW (N)	692	2	389345 391157
99	<b>Licensed Waste Management Facilities (Locations)</b> Licence Number: 50058 Location: Land/premises At, Canal Street, Stockport, Cheshire, SK1 3BZ Operator Name: Hodnett Anthony Michael Operator Location: Not Supplied Authority: Environment Agency - North West Region, South Area Site Category: End of Life Vehicles <b>Licence Status: Modified</b> Issued: 3rd January 2003 Last Modified: 11th July 2005 Expires: Not Supplied Suspended: Not Supplied Revoked: Not Supplied Surrendered: Not Supplied IPPC Reference: Not Supplied Positional Accuracy: Located by supplier to within 10m	A8SW (SE)	716	2	390045 389856
100	<b>Licensed Waste Management Facilities (Locations)</b> Licence Number: 101070 Location: Unit 1, Water Street, Stockport, Cheshire, SK1 2BL Operator Name: K M D Recycling Ltd Operator Location: Not Supplied Authority: Environment Agency - North West Region, South Area Site Category: WEEE treatment facility <b>Licence Status: Issued</b> Issued: 23rd October 2009 Last Modified: Not Supplied Expires: Not Supplied Suspended: Not Supplied Revoked: Not Supplied Surrendered: Not Supplied IPPC Reference: Not Supplied Positional Accuracy: Located by supplier to within 100m	A15SE (NE)	792	2	389700 391100
101	<b>Licensed Waste Management Facilities (Locations)</b> Licence Number: 50318 Location: Borough Park, Stanley Street, Stockport, Cheshire, SK1 2NE Operator Name: Motor Move ( U K ) Ltd Operator Location: Not Supplied Authority: Environment Agency - North West Region, South Area Site Category: End of Life Vehicles <b>Licence Status: Issued</b> Issued: 21st December 2004 Last Modified: Not Supplied Expires: Not Supplied Suspended: Not Supplied Revoked: Not Supplied Surrendered: Not Supplied IPPC Reference: Not Supplied Positional Accuracy: Located by supplier to within 10m	A12SW (E)	792	2	390161 390475

Map ID	Details	Quadrant Reference (Compass Direction)	Estimated Distance From Site	Contact	NGR
102	<p><b>Licensed Waste Management Facilities (Locations)</b></p> <p>Licence Number: 50465            Location: Unit 1, Water Street, Stockport, Cheshire, SK1 2BL            Operator Name: Data I Q Recycling Ltd            Operator Location: Not Supplied            Authority: Environment Agency - North West Region, South Area            Site Category: Physical Treatment Facilities  <b>Licence Status: Surrendered</b>            Issued: 6th November 2006            Last Modified: Not Supplied            Expires: Not Supplied            Suspended: Not Supplied            Revoked: Not Supplied            Surrendered: 15th September 2008            IPPC Reference: Not Supplied            Positional Accuracy: Located by supplier to within 10m</p>	A15SE (NE)	920	2	389791 391191
	<p><b>Local Authority Landfill Coverage</b></p> <p>Name: Stockport Metropolitan Borough Council            - Has not been able to supply Landfill data</p>		0	3	389225 390246
103	<p><b>Registered Waste Transfer Sites</b></p> <p>Licence Holder: Stockport M.B.C.            Licence Reference: 01061            Site Location: Georges Road Depot, Heaton Norris, Stockport, Cheshire            Operator Location: Stopford House, Piccadilly, STOCKPORT, Cheshire, SK1 3XE            Authority: Environment Agency - North West Region, South Area            Site Category: Transfer            Max Input Rate: Medium (Equal to or greater than 25,000 and less than 75,000 tonnes per year)            Waste Source: No known restriction on source of waste            Restrictions:            Licence Status: Licence has completion certificateSurrendered            Dated: 1st May 1995            Preceded By: Not Given            Licence:            Superseded By: Not Given            Licence:            Positional Accuracy: Manually positioned to the address or location            Boundary Quality: Not Supplied            Authorised Waste: Elect. Fittings/Fixtures/Appliances            Empty Used Containers            Fibreglass            Gmwda Group 1 - Most Items            Gmwda Group 2 - Most Items            Max.Waste Permitted By Licence            Plasterboard/Plaster            Scrap Mach'Y/Equip. - Ferrous            Scrap Mach'Y/Equip. - Non-Ferrous            Prohibited Waste: Waste N.O.S.</p>	A10NW (NW)	408	2	388800 390700
104	<p><b>Registered Waste Transfer Sites</b></p> <p>Licence Holder: Norweb Plc            Licence Reference: 01041            Site Location: Millgate Depot, Stockport, Cheshire            Operator Location: As Site Address            Authority: Environment Agency - North West Region, South Area            Site Category: Transfer            Max Input Rate: Undefined            Waste Source: Waste produced/controlled by licence holder            Restrictions:            Licence Status: Site exempt from licenceExempt            Dated: 1st June 1995            Preceded By: Not Given            Licence:            Superseded By: Not Given            Licence:            Positional Accuracy: Approximate location provided by supplier            Boundary Quality: Not Supplied            Authorised Waste: Licenced Wastes Not To Hand            Prohibited Waste: Special Wastes</p>	A11NE (NE)	504	2	389800 390600

Map ID	Details	Quadrant Reference (Compass Direction)	Estimated Distance From Site	Contact	NGR
105	<p><b>Registered Waste Transfer Sites</b></p> <p>Licence Holder: Quickmix Ltd            Licence Reference: 00085/77/M2            Site Location: Higher Bury Street, Stockport, Cheshire            Operator Location: RMC House, High Street, Feltham, HOUNSLOW, Middlesex, TW13 4HA            Authority: Environment Agency - North West Region, South Area            Site Category: Transfer            Max Input Rate: Very Small (Less than 10,000 tonnes per year)            Waste Source: Waste produced/controlled by licence holder            Restrictions:            Licence Status: Licence lapsed/cancelled/defunct/not applicable/surrenderedCancelled            Dated: 22nd September 1983            Preceded By: Not Given            Licence:            Superseded By: Not Given            Licence:            Positional Accuracy: Manually positioned to the road within the address or location            Boundary Quality: Not Supplied            Authorised Waste: Concrete Waste</p>	A10NW (NW)	507	2	388660 390650
106	<p><b>Registered Waste Transfer Sites</b></p> <p>Licence Holder: Waste Wizard Ltd            Licence Reference: 00799/T01            Site Location: The Compound Junction Road, Shaw Heath, STOCKPORT, Cheshire, SK1 3UD            Operator Location: 31 Sackville Street, MANCHESTER, Greater Manchester, M1 3LZ            Authority: Environment Agency - North West Region, South Area            Site Category: Transfer            Max Input Rate: Large (Equal to or greater than 75,000 and less than 250,000 tonnes per year)            Waste Source: No known restriction on source of waste            Restrictions:            Licence Status: Licence lapsed/cancelled/defunct/not applicable/surrenderedCancelled            Dated: 1st June 1994            Preceded By: Not Given            Licence:            Superseded By: Not Given            Licence:            Positional Accuracy: Manually positioned to the road within the address or location            Boundary Quality: Not Supplied            Authorised Waste: Asbestos Sheet/Piping - Comp./Bonded            Fats And Greases            Gmwda Group 1 - Most Items            Gmwda Group 2 - Slow Decomp./Slight So            Gmwda Group 3 - Decomp./Sol.Waste = No            Interceptor Pit Wastes            Max.Waste Permitted By Licence            Mineral Oils            Paint/Varnish            Tank Cleaning Sludge            Tar, Pitch, Bitumen, Asphalts            Vegetable Oils            Prohibited Waste: Explosive Waste            Liquid Waste N.O.S.            Press'D Containers Or Waste Therein            Waste N.O.S Whether/Not Pack./Pre-Trt            Waste Reacting Violently With Water</p>	A3NW (S)	682	2	389550 389400

Map ID	Details	Quadrant Reference (Compass Direction)	Estimated Distance From Site	Contact	NGR
107	<p><b>Registered Waste Transfer Sites</b></p> <p>Licence Holder: Greater Manchester Waste Ltd            Licence Reference: 00911            Site Location: Booth Street C.A.Site, Edgeley, Stockport, Cheshire            Operator Location: PO Box 151, Higher Swan Lane, BOLTON, Lancashire, BL3 3WW            Authority: Environment Agency - North West Region, South Area            Site Category: Civic Amenity            Max Input Rate: Medium (Equal to or greater than 25,000 and less than 75,000 tonnes per year)            Waste Source: No known restriction on source of waste            Restrictions:            Licence Status: Licence has completion certificateSurrendered            Dated: 1st February 1995            Preceded By: Not Given            Licence:            Superseded By: Not Given            Licence:            Positional Accuracy: Manually positioned to the address or location            Boundary Quality: Not Supplied            Authorised Waste: Asbestos            Gmwda Group 1 - Non/V.Slow Decomp.Wast            Gmwda Group 2 - Slow Decomp./Slight So            Gmwda Group 3 - Decomp./Sol.Waste = No            Gmwda Group 5 - Chemical/Toxic Waste            Max.Waste Permitted By Licence</p> <p>Prohibited Waste: Acid Tars            Clinical - Grp A As In Hse '92            Distillation Residues            Dyestuffs Waste            Foundry Sand            Incinerator Residues            Industrial Effluent Treatment Sludge            Interceptor Pit Wastes            Laboratory Chemicals            Pharmaceuticals            Polymeric Material, Products/Scrap            Printing Industry Wastes/Ink            Prod'Ts Of Incomplete Polymerisation            Sewage            Tank Cleaning Sludge            Used Filter Mat'Ls/Cake/Screenings</p>	A2NE (S)	686	2	389150 389340
108	<p><b>Registered Waste Transfer Sites</b></p> <p>Licence Holder: Supertune Automotive Ltd            Licence Reference: 00606/90            Site Location: Richard Street, off Portwood Street, STOCKPORT, Cheshire, SK1 2AX            Operator Location: Oldham Central Trading Park, Coulton Close, OLDHAM, Lancashire, OL1 4EB            Authority: Environment Agency - North West Region, South Area            Site Category: Transfer            Max Input Rate: Undefined            Waste Source: No known restriction on source of waste            Restrictions:            Licence Status: Site exempt from licenceExempt            Dated: 1st September 1990            Preceded By: Not Given            Licence:            Superseded By: Not Given            Licence:            Positional Accuracy: Manually positioned to the address or location            Boundary Quality: Not Supplied            Authorised Waste: Hydrocarbons            Oxygen Containing Organic Compounds            Paint Waste \$</p>	A12NW (NE)	795	2	389940 390891

Map ID	Details	Quadrant Reference (Compass Direction)	Estimated Distance From Site	Contact	NGR
109	<p><b>Registered Waste Transfer Sites</b></p> <p>Licence Holder: British Gas Plc            Licence Reference: 00982            Site Location: Newbridge Lane, Stockport, Cheshire            Operator Location: As Site Address            Authority: Environment Agency - North West Region, South Area            Site Category: Transfer            Max Input Rate: Undefined            Waste Source: Waste produced/controlled by licence holder            Restrictions:            Licence Status: Site exempt from licenceExempt            Dated: 1st June 1995            Preceded By: Not Given            Licence:            Superseded By: Not Given            Licence:            Positional Accuracy: Manually positioned to the address or location            Boundary Quality: Not Supplied            Authorised Waste: Including Special Wastes            Licenced Wastes Not To Hand</p>	A12NW (NE)	872	2	390161 390706



Map ID	Details	Quadrant Reference (Compass Direction)	Estimated Distance From Site	Contact	NGR
110	<p><b>Control of Major Accident Hazards Sites (COMAH)</b></p> <p>Name: Transco Plc            Location: Great Portwood Street, Stockport, STOCKPORT, Cheshire, SK1 2HQ            Reference: 1024589            Type: Lower Tier            Status: <b>Active</b>            Positional Accuracy: Manually positioned to the address or location</p>	A12NW (NE)	868	5	390157 390706
110	<p><b>Control of Major Accident Hazards Sites (COMAH)</b></p> <p>Name: National Grid Gas Plc            Location: Stockport Holder Station, Great Portwood Street, Stockport, Cheshire, SK1 2HQ            Reference: Not Supplied            Type: Lower Tier            Status: <b>Active</b>            Positional Accuracy: Manually positioned to the address or location</p>	A12NW (NE)	872	5	390145 390737
111	<p><b>Notification of Installations Handling Hazardous Substances (NIHHS)</b></p> <p>Name: Transco.            Location: Stockport Gas Holder Station, Great Portwood Street, STOCKPORT, Cheshire, SK1 2HQ            Status: <b>Active</b>            Positional Accuracy: Manually positioned to the address or location</p>	A12NW (NE)	866	5	390157 390701
112	<p><b>Planning Hazardous Substance Consents</b></p> <p>Name: British Gas Plc            Location: Great Portwood Street, STOCKPORT, Greater Manchester, SK1 2JD            Authority: Stockport Metropolitan Borough Council, Environment and Economic Development            Application Ref: J56641            Hazardous: Liquefied extremely flammable gas (including LPG) and natural gas (whether            Substance: liquefied or not)            Maximum Quantity: 40            Application date: 14th October 1992            Decision: <b>Deemed Consent Granted</b>            Positional Accuracy: Located by supplier to within 10m</p>	A12NW (NE)	864	6	390141 390727
112	<p><b>Planning Hazardous Substance Consents</b></p> <p>Name: Transco            Location: Great Portwood Street, Stockport, Greater Manchester, Sk1 2jd            Authority: Stockport Metropolitan Borough Council, Environment and Economic Development            Application Ref: DC/003804            Hazardous: Liquefied extremely flammable gas (including LPG) and natural gas (whether            Substance: liquefied or not)            Maximum Quantity: 0            Application date: 23rd February 2001            Decision: <b>Deemed Consent Granted</b>            Positional Accuracy: Located by supplier to within 10m</p>	A12NW (NE)	877	6	390172 390697

Map ID	Details	Quadrant Reference (Compass Direction)	Estimated Distance From Site	Contact	NGR
	<b>BGS 1:625,000 Solid Geology</b> Description: Permian and Triassic sandstones, undifferentiated, including Bunter and Keuper	A6NE (W)	0	4	389225 390246
	<b>BGS 1:625,000 Solid Geology</b> Description: Permian basal breccias, sandstones and mudstones	A6NE (W)	0	4	389108 390200
	<b>BGS Estimated Soil Chemistry</b> Source: British Geological Survey, National Geoscience Information Service Soil Sample Type: Rural Soil Arsenic: 15 - 25 mg/kg Concentration: Cadmium: <1.8 mg/kg Concentration: Chromium: 60 - 90 mg/kg Concentration: Lead Concentration: 300 - 600 mg/kg Nickel: 30 - 45 mg/kg Concentration:	A7NW (S)	0	4	389283 390086
	<b>BGS Estimated Soil Chemistry</b> Source: British Geological Survey, National Geoscience Information Service Soil Sample Type: Rural Soil Arsenic: 15 - 25 mg/kg Concentration: Cadmium: <1.8 mg/kg Concentration: Chromium: 60 - 90 mg/kg Concentration: Lead Concentration: 300 - 600 mg/kg Nickel: 30 - 45 mg/kg Concentration:	A10SE (NW)	0	4	389196 390300
	<b>BGS Estimated Soil Chemistry</b> Source: British Geological Survey, National Geoscience Information Service Soil Sample Type: Rural Soil Arsenic: 15 - 25 mg/kg Concentration: Cadmium: <1.8 mg/kg Concentration: Chromium: 60 - 90 mg/kg Concentration: Lead Concentration: <150 mg/kg Nickel: 15 - 30 mg/kg Concentration:	A7NW (SE)	0	4	389231 390239
	<b>BGS Estimated Soil Chemistry</b> Source: British Geological Survey, National Geoscience Information Service Soil Sample Type: Rural Soil Arsenic: 15 - 25 mg/kg Concentration: Cadmium: <1.8 mg/kg Concentration: Chromium: 60 - 90 mg/kg Concentration: Lead Concentration: 300 - 600 mg/kg Nickel: 30 - 45 mg/kg Concentration:	A10SE (N)	0	4	389214 390438
	<b>BGS Estimated Soil Chemistry</b> Source: British Geological Survey, National Geoscience Information Service Soil Sample Type: Rural Soil Arsenic: 15 - 25 mg/kg Concentration: Cadmium: <1.8 mg/kg Concentration: Chromium: 60 - 90 mg/kg Concentration: Lead Concentration: 300 - 600 mg/kg Nickel: 30 - 45 mg/kg Concentration:	A6NE (W)	0	4	389225 390246

Map ID	Details	Quadrant Reference (Compass Direction)	Estimated Distance From Site	Contact	NGR
	<b>BGS Estimated Soil Chemistry</b> Source: British Geological Survey, National Geoscience Information Service Soil Sample Type: Rural Soil Arsenic 15 - 25 mg/kg Concentration: Cadmium <1.8 mg/kg Concentration: Chromium 60 - 90 mg/kg Concentration: Lead Concentration: 300 - 600 mg/kg Nickel 30 - 45 mg/kg Concentration:	A7NW (SE)	0	4	389327 390171
	<b>BGS Estimated Soil Chemistry</b> Source: British Geological Survey, National Geoscience Information Service Soil Sample Type: Rural Soil Arsenic 15 - 25 mg/kg Concentration: Cadmium <1.8 mg/kg Concentration: Chromium 60 - 90 mg/kg Concentration: Lead Concentration: <150 mg/kg Nickel 15 - 30 mg/kg Concentration:	A6NE (SW)	2	4	389102 390087
	<b>BGS Estimated Soil Chemistry</b> Source: British Geological Survey, National Geoscience Information Service Soil Sample Type: Rural Soil Arsenic 15 - 25 mg/kg Concentration: Cadmium <1.8 mg/kg Concentration: Chromium 60 - 90 mg/kg Concentration: Lead Concentration: 300 - 600 mg/kg Nickel 30 - 45 mg/kg Concentration:	A6NE (S)	17	4	389225 390000
	<b>BGS Estimated Soil Chemistry</b> Source: British Geological Survey, National Geoscience Information Service Soil Sample Type: Rural Soil Arsenic 15 - 25 mg/kg Concentration: Cadmium <1.8 mg/kg Concentration: Chromium 60 - 90 mg/kg Concentration: Lead Concentration: <150 mg/kg Nickel 15 - 30 mg/kg Concentration:	A6NE (SW)	32	4	389044 390167
	<b>BGS Estimated Soil Chemistry</b> Source: British Geological Survey, National Geoscience Information Service Soil Sample Type: Rural Soil Arsenic 25 - 35 mg/kg Concentration: Cadmium <1.8 mg/kg Concentration: Chromium 60 - 90 mg/kg Concentration: Lead Concentration: 150 - 300 mg/kg Nickel 30 - 45 mg/kg Concentration:	A6NE (SW)	41	4	389065 390118
	<b>BGS Estimated Soil Chemistry</b> Source: British Geological Survey, National Geoscience Information Service Soil Sample Type: Rural Soil Arsenic 15 - 25 mg/kg Concentration: Cadmium <1.8 mg/kg Concentration: Chromium 60 - 90 mg/kg Concentration: Lead Concentration: 300 - 600 mg/kg Nickel 30 - 45 mg/kg Concentration:	A10SE (N)	41	4	389206 390520

Map ID	Details	Quadrant Reference (Compass Direction)	Estimated Distance From Site	Contact	NGR
	<b>BGS Estimated Soil Chemistry</b> Source: British Geological Survey, National Geoscience Information Service Soil Sample Type: Rural Soil Arsenic 15 - 25 mg/kg Concentration: Cadmium <1.8 mg/kg Concentration: Chromium 60 - 90 mg/kg Concentration: Lead Concentration: <150 mg/kg Nickel 15 - 30 mg/kg Concentration:	A6NE (S)	48	4	389214 390000
	<b>BGS Estimated Soil Chemistry</b> Source: British Geological Survey, National Geoscience Information Service Soil Sample Type: Rural Soil Arsenic 15 - 25 mg/kg Concentration: Cadmium <1.8 mg/kg Concentration: Chromium 60 - 90 mg/kg Concentration: Lead Concentration: 300 - 600 mg/kg Nickel 30 - 45 mg/kg Concentration:	A6NE (S)	51	4	389212 389993
	<b>BGS Estimated Soil Chemistry</b> Source: British Geological Survey, National Geoscience Information Service Soil Sample Type: Rural Soil Arsenic 15 - 25 mg/kg Concentration: Cadmium <1.8 mg/kg Concentration: Chromium 60 - 90 mg/kg Concentration: Lead Concentration: <150 mg/kg Nickel 15 - 30 mg/kg Concentration:	A6NE (S)	53	4	389205 390000
	<b>BGS Estimated Soil Chemistry</b> Source: British Geological Survey, National Geoscience Information Service Soil Sample Type: Rural Soil Arsenic 15 - 25 mg/kg Concentration: Cadmium <1.8 mg/kg Concentration: Chromium 60 - 90 mg/kg Concentration: Lead Concentration: <150 mg/kg Nickel 15 - 30 mg/kg Concentration:	A6NE (SW)	56	4	389091 390028
	<b>BGS Estimated Soil Chemistry</b> Source: British Geological Survey, National Geoscience Information Service Soil Sample Type: Rural Soil Arsenic 15 - 25 mg/kg Concentration: Cadmium <1.8 mg/kg Concentration: Chromium 90 - 120 mg/kg Concentration: Lead Concentration: 300 - 600 mg/kg Nickel 15 - 30 mg/kg Concentration:	A6NE (W)	69	4	389000 390246
	<b>BGS Estimated Soil Chemistry</b> Source: British Geological Survey, National Geoscience Information Service Soil Sample Type: Rural Soil Arsenic 15 - 25 mg/kg Concentration: Cadmium <1.8 mg/kg Concentration: Chromium 60 - 90 mg/kg Concentration: Lead Concentration: 300 - 600 mg/kg Nickel 30 - 45 mg/kg Concentration:	A10SE (NW)	73	4	389000 390362

Map ID	Details	Quadrant Reference (Compass Direction)	Estimated Distance From Site	Contact	NGR
	<p><b>BGS Estimated Soil Chemistry</b></p> <p>Source: British Geological Survey, National Geoscience Information Service</p> <p>Soil Sample Type: Rural Soil</p> <p>Arsenic 15 - 25 mg/kg</p> <p>Concentration:</p> <p>Cadmium &lt;1.8 mg/kg</p> <p>Concentration:</p> <p>Chromium 60 - 90 mg/kg</p> <p>Concentration:</p> <p>Lead Concentration: 300 - 600 mg/kg</p> <p>Nickel 30 - 45 mg/kg</p> <p>Concentration:</p>	A10SE (W)	73	4	389000 390258
	<p><b>BGS Estimated Soil Chemistry</b></p> <p>Source: British Geological Survey, National Geoscience Information Service</p> <p>Soil Sample Type: Rural Soil</p> <p>Arsenic 15 - 25 mg/kg</p> <p>Concentration:</p> <p>Cadmium &lt;1.8 mg/kg</p> <p>Concentration:</p> <p>Chromium 60 - 90 mg/kg</p> <p>Concentration:</p> <p>Lead Concentration: &lt;150 mg/kg</p> <p>Nickel 15 - 30 mg/kg</p> <p>Concentration:</p>	A6NE (SW)	76	4	389109 390000
	<p><b>BGS Estimated Soil Chemistry</b></p> <p>Source: British Geological Survey, National Geoscience Information Service</p> <p>Soil Sample Type: Rural Soil</p> <p>Arsenic 25 - 35 mg/kg</p> <p>Concentration:</p> <p>Cadmium &lt;1.8 mg/kg</p> <p>Concentration:</p> <p>Chromium 60 - 90 mg/kg</p> <p>Concentration:</p> <p>Lead Concentration: 150 - 300 mg/kg</p> <p>Nickel 30 - 45 mg/kg</p> <p>Concentration:</p>	A6NE (SW)	80	4	389092 390000
	<p><b>BGS Estimated Soil Chemistry</b></p> <p>Source: British Geological Survey, National Geoscience Information Service</p> <p>Soil Sample Type: Rural Soil</p> <p>Arsenic 25 - 35 mg/kg</p> <p>Concentration:</p> <p>Cadmium &lt;1.8 mg/kg</p> <p>Concentration:</p> <p>Chromium 60 - 90 mg/kg</p> <p>Concentration:</p> <p>Lead Concentration: 150 - 300 mg/kg</p> <p>Nickel 30 - 45 mg/kg</p> <p>Concentration:</p>	A6NE (SW)	89	4	389000 390129
	<p><b>BGS Estimated Soil Chemistry</b></p> <p>Source: British Geological Survey, National Geoscience Information Service</p> <p>Soil Sample Type: Rural Soil</p> <p>Arsenic 15 - 25 mg/kg</p> <p>Concentration:</p> <p>Cadmium &lt;1.8 mg/kg</p> <p>Concentration:</p> <p>Chromium 90 - 120 mg/kg</p> <p>Concentration:</p> <p>Lead Concentration: 300 - 600 mg/kg</p> <p>Nickel 15 - 30 mg/kg</p> <p>Concentration:</p>	A10SE (NW)	130	4	388944 390379
	<p><b>BGS Estimated Soil Chemistry</b></p> <p>Source: British Geological Survey, National Geoscience Information Service</p> <p>Soil Sample Type: Rural Soil</p> <p>Arsenic 25 - 35 mg/kg</p> <p>Concentration:</p> <p>Cadmium &lt;1.8 mg/kg</p> <p>Concentration:</p> <p>Chromium 60 - 90 mg/kg</p> <p>Concentration:</p> <p>Lead Concentration: 150 - 300 mg/kg</p> <p>Nickel 30 - 45 mg/kg</p> <p>Concentration:</p>	A6NE (SW)	142	4	389000 390000

Map ID	Details	Quadrant Reference (Compass Direction)	Estimated Distance From Site	Contact	NGR
	<b>BGS Estimated Soil Chemistry</b> Source: British Geological Survey, National Geoscience Information Service Soil Sample Type: Rural Soil Arsenic 15 - 25 mg/kg Concentration: Cadmium <1.8 mg/kg Concentration: Chromium 60 - 90 mg/kg Concentration: Lead Concentration: 300 - 600 mg/kg Nickel 30 - 45 mg/kg Concentration:	A10SE (NW)	146	4	389000 390521
	<b>BGS Estimated Soil Chemistry</b> Source: British Geological Survey, National Geoscience Information Service Soil Sample Type: Rural Soil Arsenic 15 - 25 mg/kg Concentration: Cadmium <1.8 mg/kg Concentration: Chromium 60 - 90 mg/kg Concentration: Lead Concentration: <150 mg/kg Nickel 15 - 30 mg/kg Concentration:	A11NW (N)	149	4	389245 390623
	<b>BGS Estimated Soil Chemistry</b> Source: British Geological Survey, National Geoscience Information Service Soil Sample Type: Rural Soil Arsenic 15 - 25 mg/kg Concentration: Cadmium <1.8 mg/kg Concentration: Chromium 60 - 90 mg/kg Concentration: Lead Concentration: <150 mg/kg Nickel 15 - 30 mg/kg Concentration:	A6SE (S)	164	4	389171 389880
	<b>BGS Estimated Soil Chemistry</b> Source: British Geological Survey, National Geoscience Information Service Soil Sample Type: Rural Soil Arsenic 15 - 25 mg/kg Concentration: Cadmium <1.8 mg/kg Concentration: Chromium 60 - 90 mg/kg Concentration: Lead Concentration: <150 mg/kg Nickel 15 - 30 mg/kg Concentration:	A6NE (SW)	197	4	388935 390000
	<b>BGS Estimated Soil Chemistry</b> Source: British Geological Survey, National Geoscience Information Service Soil Sample Type: Rural Soil Arsenic 15 - 25 mg/kg Concentration: Cadmium <1.8 mg/kg Concentration: Chromium 60 - 90 mg/kg Concentration: Lead Concentration: <150 mg/kg Nickel 15 - 30 mg/kg Concentration:	A6NE (SW)	200	4	388915 390031
	<b>BGS Estimated Soil Chemistry</b> Source: British Geological Survey, National Geoscience Information Service Soil Sample Type: Rural Soil Arsenic 15 - 25 mg/kg Concentration: Cadmium <1.8 mg/kg Concentration: Chromium 60 - 90 mg/kg Concentration: Lead Concentration: <150 mg/kg Nickel 15 - 30 mg/kg Concentration:	A6SE (SW)	218	4	389000 389893

Map ID	Details	Quadrant Reference (Compass Direction)	Estimated Distance From Site	Contact	NGR
	<b>BGS Estimated Soil Chemistry</b> Source: British Geological Survey, National Geoscience Information Service Soil Sample Type: Rural Soil Arsenic 15 - 25 mg/kg Concentration: Cadmium <1.8 mg/kg Concentration: Chromium 60 - 90 mg/kg Concentration: Lead Concentration: <150 mg/kg Nickel 15 - 30 mg/kg Concentration:	A6NE (SW)	225	4	388898 390000
	<b>BGS Estimated Soil Chemistry</b> Source: British Geological Survey, National Geoscience Information Service Soil Sample Type: Rural Soil Arsenic 15 - 25 mg/kg Concentration: Cadmium <1.8 mg/kg Concentration: Chromium 60 - 90 mg/kg Concentration: Lead Concentration: <150 mg/kg Nickel 15 - 30 mg/kg Concentration:	A6NW (SW)	235	4	388891 390011
	<b>BGS Estimated Soil Chemistry</b> Source: British Geological Survey, National Geoscience Information Service Soil Sample Type: Rural Soil Arsenic 15 - 25 mg/kg Concentration: Cadmium <1.8 mg/kg Concentration: Chromium 90 - 120 mg/kg Concentration: Lead Concentration: 300 - 600 mg/kg Nickel 15 - 30 mg/kg Concentration:	A6NW (W)	239	4	388837 390138
	<b>BGS Estimated Soil Chemistry</b> Source: British Geological Survey, National Geoscience Information Service Soil Sample Type: Rural Soil Arsenic 15 - 25 mg/kg Concentration: Cadmium <1.8 mg/kg Concentration: Chromium 60 - 90 mg/kg Concentration: Lead Concentration: <150 mg/kg Nickel 15 - 30 mg/kg Concentration:	A6SE (S)	243	4	389114 389818
	<b>BGS Estimated Soil Chemistry</b> Source: British Geological Survey, National Geoscience Information Service Soil Sample Type: Rural Soil Arsenic 15 - 25 mg/kg Concentration: Cadmium <1.8 mg/kg Concentration: Chromium 60 - 90 mg/kg Concentration: Lead Concentration: <150 mg/kg Nickel 15 - 30 mg/kg Concentration:	A11SW (NE)	248	4	389524 390535
	<b>BGS Estimated Soil Chemistry</b> Source: British Geological Survey, National Geoscience Information Service Soil Sample Type: Rural Soil Arsenic 15 - 25 mg/kg Concentration: Cadmium <1.8 mg/kg Concentration: Chromium 60 - 90 mg/kg Concentration: Lead Concentration: <150 mg/kg Nickel 15 - 30 mg/kg Concentration:	A11SE (NE)	250	4	389569 390488



Map ID	Details	Quadrant Reference (Compass Direction)	Estimated Distance From Site	Contact	NGR
	<p><b>BGS Estimated Soil Chemistry</b></p> <p>Source: British Geological Survey, National Geoscience Information Service</p> <p>Soil Sample Type: Rural Soil</p> <p>Arsenic 15 - 25 mg/kg</p> <p>Concentration:</p> <p>Cadmium &lt;1.8 mg/kg</p> <p>Concentration:</p> <p>Chromium 60 - 90 mg/kg</p> <p>Concentration:</p> <p>Lead Concentration: &lt;150 mg/kg</p> <p>Nickel 15 - 30 mg/kg</p> <p>Concentration:</p>	A10NE (N)	255	4	389225 390734
	<p><b>BGS Estimated Soil Chemistry</b></p> <p>Source: British Geological Survey, National Geoscience Information Service</p> <p>Soil Sample Type: Rural Soil</p> <p>Arsenic 15 - 25 mg/kg</p> <p>Concentration:</p> <p>Cadmium &lt;1.8 mg/kg</p> <p>Concentration:</p> <p>Chromium 60 - 90 mg/kg</p> <p>Concentration:</p> <p>Lead Concentration: &lt;150 mg/kg</p> <p>Nickel 15 - 30 mg/kg</p> <p>Concentration:</p>	A6NW (SW)	267	4	388860 389978
	<p><b>BGS Estimated Soil Chemistry</b></p> <p>Source: British Geological Survey, National Geoscience Information Service</p> <p>Soil Sample Type: Rural Soil</p> <p>Arsenic 15 - 25 mg/kg</p> <p>Concentration:</p> <p>Cadmium &lt;1.8 mg/kg</p> <p>Concentration:</p> <p>Chromium 90 - 120 mg/kg</p> <p>Concentration:</p> <p>Lead Concentration: 300 - 600 mg/kg</p> <p>Nickel 15 - 30 mg/kg</p> <p>Concentration:</p>	A6NW (W)	268	4	388809 390130
	<p><b>BGS Estimated Soil Chemistry</b></p> <p>Source: British Geological Survey, National Geoscience Information Service</p> <p>Soil Sample Type: Rural Soil</p> <p>Arsenic 15 - 25 mg/kg</p> <p>Concentration:</p> <p>Cadmium &lt;1.8 mg/kg</p> <p>Concentration:</p> <p>Chromium 60 - 90 mg/kg</p> <p>Concentration:</p> <p>Lead Concentration: &lt;150 mg/kg</p> <p>Nickel 15 - 30 mg/kg</p> <p>Concentration:</p>	A6SE (SW)	269	4	389000 389835
	<p><b>BGS Estimated Soil Chemistry</b></p> <p>Source: British Geological Survey, National Geoscience Information Service</p> <p>Soil Sample Type: Rural Soil</p> <p>Arsenic 15 - 25 mg/kg</p> <p>Concentration:</p> <p>Cadmium &lt;1.8 mg/kg</p> <p>Concentration:</p> <p>Chromium 60 - 90 mg/kg</p> <p>Concentration:</p> <p>Lead Concentration: &lt;150 mg/kg</p> <p>Nickel 15 - 30 mg/kg</p> <p>Concentration:</p>	A11SE (NE)	270	4	389630 390422
	<p><b>BGS Estimated Soil Chemistry</b></p> <p>Source: British Geological Survey, National Geoscience Information Service</p> <p>Soil Sample Type: Rural Soil</p> <p>Arsenic 15 - 25 mg/kg</p> <p>Concentration:</p> <p>Cadmium &lt;1.8 mg/kg</p> <p>Concentration:</p> <p>Chromium 60 - 90 mg/kg</p> <p>Concentration:</p> <p>Lead Concentration: &lt;150 mg/kg</p> <p>Nickel 15 - 30 mg/kg</p> <p>Concentration:</p>	A10SW (NW)	271	4	388887 390576

Map ID	Details	Quadrant Reference (Compass Direction)	Estimated Distance From Site	Contact	NGR
	<p><b>BGS Estimated Soil Chemistry</b></p> <p>Source: British Geological Survey, National Geoscience Information Service</p> <p>Soil Sample Type: Rural Soil</p> <p>Arsenic 15 - 25 mg/kg</p> <p>Concentration:</p> <p>Cadmium &lt;1.8 mg/kg</p> <p>Concentration:</p> <p>Chromium 60 - 90 mg/kg</p> <p>Concentration:</p> <p>Lead Concentration: &lt;150 mg/kg</p> <p>Nickel 15 - 30 mg/kg</p> <p>Concentration:</p>	A6SE (SW)	275	4	389041 389812
	<p><b>BGS Estimated Soil Chemistry</b></p> <p>Source: British Geological Survey, National Geoscience Information Service</p> <p>Soil Sample Type: Rural Soil</p> <p>Arsenic 15 - 25 mg/kg</p> <p>Concentration:</p> <p>Cadmium &lt;1.8 mg/kg</p> <p>Concentration:</p> <p>Chromium 60 - 90 mg/kg</p> <p>Concentration:</p> <p>Lead Concentration: 300 - 600 mg/kg</p> <p>Nickel 30 - 45 mg/kg</p> <p>Concentration:</p>	A6SE (S)	276	4	389120 389779
	<p><b>BGS Estimated Soil Chemistry</b></p> <p>Source: British Geological Survey, National Geoscience Information Service</p> <p>Soil Sample Type: Rural Soil</p> <p>Arsenic 15 - 25 mg/kg</p> <p>Concentration:</p> <p>Cadmium &lt;1.8 mg/kg</p> <p>Concentration:</p> <p>Chromium 60 - 90 mg/kg</p> <p>Concentration:</p> <p>Lead Concentration: &lt;150 mg/kg</p> <p>Nickel 15 - 30 mg/kg</p> <p>Concentration:</p>	A11NW (NE)	282	4	389441 390655
	<p><b>BGS Estimated Soil Chemistry</b></p> <p>Source: British Geological Survey, National Geoscience Information Service</p> <p>Soil Sample Type: Rural Soil</p> <p>Arsenic 15 - 25 mg/kg</p> <p>Concentration:</p> <p>Cadmium &lt;1.8 mg/kg</p> <p>Concentration:</p> <p>Chromium 60 - 90 mg/kg</p> <p>Concentration:</p> <p>Lead Concentration: &lt;150 mg/kg</p> <p>Nickel 15 - 30 mg/kg</p> <p>Concentration:</p>	A6SE (SW)	284	4	389010 389813
	<p><b>BGS Estimated Soil Chemistry</b></p> <p>Source: British Geological Survey, National Geoscience Information Service</p> <p>Soil Sample Type: Rural Soil</p> <p>Arsenic 15 - 25 mg/kg</p> <p>Concentration:</p> <p>Cadmium &lt;1.8 mg/kg</p> <p>Concentration:</p> <p>Chromium 60 - 90 mg/kg</p> <p>Concentration:</p> <p>Lead Concentration: &lt;150 mg/kg</p> <p>Nickel 15 - 30 mg/kg</p> <p>Concentration:</p>	A6NW (SW)	286	4	388845 390000
	<p><b>BGS Estimated Soil Chemistry</b></p> <p>Source: British Geological Survey, National Geoscience Information Service</p> <p>Soil Sample Type: Rural Soil</p> <p>Arsenic 15 - 25 mg/kg</p> <p>Concentration:</p> <p>Cadmium &lt;1.8 mg/kg</p> <p>Concentration:</p> <p>Chromium 60 - 90 mg/kg</p> <p>Concentration:</p> <p>Lead Concentration: 300 - 600 mg/kg</p> <p>Nickel 30 - 45 mg/kg</p> <p>Concentration:</p>	A11SE (E)	287	4	389657 390403

Map ID	Details	Quadrant Reference (Compass Direction)	Estimated Distance From Site	Contact	NGR
	<b>BGS Estimated Soil Chemistry</b> Source: British Geological Survey, National Geoscience Information Service Soil Sample Type: Rural Soil Arsenic 15 - 25 mg/kg Concentration: Cadmium <1.8 mg/kg Concentration: Chromium 60 - 90 mg/kg Concentration: Lead Concentration: 150 - 300 mg/kg Nickel 15 - 30 mg/kg Concentration:	A6SE (SW)	288	4	389000 389813
	<b>BGS Estimated Soil Chemistry</b> Source: British Geological Survey, National Geoscience Information Service Soil Sample Type: Rural Soil Arsenic 25 - 35 mg/kg Concentration: Cadmium <1.8 mg/kg Concentration: Chromium 60 - 90 mg/kg Concentration: Lead Concentration: 150 - 300 mg/kg Nickel 30 - 45 mg/kg Concentration:	A10SW (NW)	290	4	388862 390563
	<b>BGS Estimated Soil Chemistry</b> Source: British Geological Survey, National Geoscience Information Service Soil Sample Type: Rural Soil Arsenic 15 - 25 mg/kg Concentration: Cadmium <1.8 mg/kg Concentration: Chromium 60 - 90 mg/kg Concentration: Lead Concentration: 300 - 600 mg/kg Nickel 30 - 45 mg/kg Concentration:	A11SE (NE)	290	4	389652 390424
	<b>BGS Estimated Soil Chemistry</b> Source: British Geological Survey, National Geoscience Information Service Soil Sample Type: Rural Soil Arsenic 15 - 25 mg/kg Concentration: Cadmium <1.8 mg/kg Concentration: Chromium 90 - 120 mg/kg Concentration: Lead Concentration: 300 - 600 mg/kg Nickel 15 - 30 mg/kg Concentration:	A10SW (W)	302	4	388764 390368
	<b>BGS Estimated Soil Chemistry</b> Source: British Geological Survey, National Geoscience Information Service Soil Sample Type: Rural Soil Arsenic 15 - 25 mg/kg Concentration: Cadmium <1.8 mg/kg Concentration: Chromium 60 - 90 mg/kg Concentration: Lead Concentration: 150 - 300 mg/kg Nickel 15 - 30 mg/kg Concentration:	A6SE (SW)	303	4	388968 389814
	<b>BGS Estimated Soil Chemistry</b> Source: British Geological Survey, National Geoscience Information Service Soil Sample Type: Rural Soil Arsenic 15 - 25 mg/kg Concentration: Cadmium <1.8 mg/kg Concentration: Chromium 90 - 120 mg/kg Concentration: Lead Concentration: 300 - 600 mg/kg Nickel 15 - 30 mg/kg Concentration:	A10SW (NW)	306	4	388853 390585

Map ID	Details	Quadrant Reference (Compass Direction)	Estimated Distance From Site	Contact	NGR
	<b>BGS Estimated Soil Chemistry</b> Source: British Geological Survey, National Geoscience Information Service Soil Sample Type: Rural Soil Arsenic 15 - 25 mg/kg Concentration: Cadmium <1.8 mg/kg Concentration: Chromium 60 - 90 mg/kg Concentration: Lead Concentration: <150 mg/kg Nickel 15 - 30 mg/kg Concentration:	A11NW (NE)	311	4	389465 390673
	<b>BGS Estimated Soil Chemistry</b> Source: British Geological Survey, National Geoscience Information Service Soil Sample Type: Rural Soil Arsenic 15 - 25 mg/kg Concentration: Cadmium <1.8 mg/kg Concentration: Chromium 90 - 120 mg/kg Concentration: Lead Concentration: 300 - 600 mg/kg Nickel 15 - 30 mg/kg Concentration:	A6NW (W)	314	4	388766 390112
	<b>BGS Estimated Soil Chemistry</b> Source: British Geological Survey, National Geoscience Information Service Soil Sample Type: Rural Soil Arsenic 15 - 25 mg/kg Concentration: Cadmium <1.8 mg/kg Concentration: Chromium 60 - 90 mg/kg Concentration: Lead Concentration: <150 mg/kg Nickel 15 - 30 mg/kg Concentration:	A11NW (N)	322	4	389401 390736
	<b>BGS Estimated Soil Chemistry</b> Source: British Geological Survey, National Geoscience Information Service Soil Sample Type: Rural Soil Arsenic 15 - 25 mg/kg Concentration: Cadmium <1.8 mg/kg Concentration: Chromium 90 - 120 mg/kg Concentration: Lead Concentration: 300 - 600 mg/kg Nickel 15 - 30 mg/kg Concentration:	A10SW (W)	328	4	388745 390360
	<b>BGS Estimated Soil Chemistry</b> Source: British Geological Survey, National Geoscience Information Service Soil Sample Type: Rural Soil Arsenic 15 - 25 mg/kg Concentration: Cadmium <1.8 mg/kg Concentration: Chromium 60 - 90 mg/kg Concentration: Lead Concentration: <150 mg/kg Nickel 15 - 30 mg/kg Concentration:	A10SW (NW)	336	4	388784 390529
	<b>BGS Estimated Soil Chemistry</b> Source: British Geological Survey, National Geoscience Information Service Soil Sample Type: Rural Soil Arsenic 15 - 25 mg/kg Concentration: Cadmium <1.8 mg/kg Concentration: Chromium 60 - 90 mg/kg Concentration: Lead Concentration: <150 mg/kg Nickel 15 - 30 mg/kg Concentration:	A7SW (SE)	354	4	389500 389735

Map ID	Details	Quadrant Reference (Compass Direction)	Estimated Distance From Site	Contact	NGR
	<b>BGS Estimated Soil Chemistry</b> Source: British Geological Survey, National Geoscience Information Service Soil Sample Type: Rural Soil Arsenic 15 - 25 mg/kg Concentration: Cadmium <1.8 mg/kg Concentration: Chromium 60 - 90 mg/kg Concentration: Lead Concentration: <150 mg/kg Nickel 15 - 30 mg/kg Concentration:	A7SW (SE)	362	4	389479 389717
	<b>BGS Estimated Soil Chemistry</b> Source: British Geological Survey, National Geoscience Information Service Soil Sample Type: Rural Soil Arsenic 15 - 25 mg/kg Concentration: Cadmium <1.8 mg/kg Concentration: Chromium 60 - 90 mg/kg Concentration: Lead Concentration: 300 - 600 mg/kg Nickel 30 - 45 mg/kg Concentration:	A11SE (NE)	365	4	389690 390513
	<b>BGS Estimated Soil Chemistry</b> Source: British Geological Survey, National Geoscience Information Service Soil Sample Type: Rural Soil Arsenic 15 - 25 mg/kg Concentration: Cadmium <1.8 mg/kg Concentration: Chromium 60 - 90 mg/kg Concentration: Lead Concentration: <150 mg/kg Nickel 15 - 30 mg/kg Concentration:	A10SW (NW)	366	4	388744 390518
	<b>BGS Estimated Soil Chemistry</b> Source: British Geological Survey, National Geoscience Information Service Soil Sample Type: Rural Soil Arsenic 15 - 25 mg/kg Concentration: Cadmium <1.8 mg/kg Concentration: Chromium 90 - 120 mg/kg Concentration: Lead Concentration: 300 - 600 mg/kg Nickel 15 - 30 mg/kg Concentration:	A10SW (W)	367	4	388706 390344
	<b>BGS Estimated Soil Chemistry</b> Source: British Geological Survey, National Geoscience Information Service Soil Sample Type: Rural Soil Arsenic 15 - 25 mg/kg Concentration: Cadmium <1.8 mg/kg Concentration: Chromium 60 - 90 mg/kg Concentration: Lead Concentration: <150 mg/kg Nickel 15 - 30 mg/kg Concentration:	A11NE (NE)	378	4	389584 390649
	<b>BGS Estimated Soil Chemistry</b> Source: British Geological Survey, National Geoscience Information Service Soil Sample Type: Rural Soil Arsenic 15 - 25 mg/kg Concentration: Cadmium <1.8 mg/kg Concentration: Chromium 60 - 90 mg/kg Concentration: Lead Concentration: <150 mg/kg Nickel 15 - 30 mg/kg Concentration:	A11SE (E)	388	4	389751 390440

Map ID	Details	Quadrant Reference (Compass Direction)	Estimated Distance From Site	Contact	NGR
	<p><b>BGS Estimated Soil Chemistry</b></p> <p>Source: British Geological Survey, National Geoscience Information Service</p> <p>Soil Sample Type: Rural Soil</p> <p>Arsenic 15 - 25 mg/kg</p> <p>Concentration:</p> <p>Cadmium &lt;1.8 mg/kg</p> <p>Concentration:</p> <p>Chromium 60 - 90 mg/kg</p> <p>Concentration:</p> <p>Lead Concentration: 300 - 600 mg/kg</p> <p>Nickel 30 - 45 mg/kg</p> <p>Concentration:</p>	A7NE (SE)	400	4	389754 390000
	<p><b>BGS Estimated Soil Chemistry</b></p> <p>Source: British Geological Survey, National Geoscience Information Service</p> <p>Soil Sample Type: Rural Soil</p> <p>Arsenic 15 - 25 mg/kg</p> <p>Concentration:</p> <p>Cadmium &lt;1.8 mg/kg</p> <p>Concentration:</p> <p>Chromium 90 - 120 mg/kg</p> <p>Concentration:</p> <p>Lead Concentration: 300 - 600 mg/kg</p> <p>Nickel 15 - 30 mg/kg</p> <p>Concentration:</p>	A10NW (NW)	402	4	388758 390607
	<p><b>BGS Estimated Soil Chemistry</b></p> <p>Source: British Geological Survey, National Geoscience Information Service</p> <p>Soil Sample Type: Rural Soil</p> <p>Arsenic 15 - 25 mg/kg</p> <p>Concentration:</p> <p>Cadmium &lt;1.8 mg/kg</p> <p>Concentration:</p> <p>Chromium 60 - 90 mg/kg</p> <p>Concentration:</p> <p>Lead Concentration: &lt;150 mg/kg</p> <p>Nickel 15 - 30 mg/kg</p> <p>Concentration:</p>	A10SW (NW)	405	4	388702 390520
	<p><b>BGS Estimated Soil Chemistry</b></p> <p>Source: British Geological Survey, National Geoscience Information Service</p> <p>Soil Sample Type: Rural Soil</p> <p>Arsenic 15 - 25 mg/kg</p> <p>Concentration:</p> <p>Cadmium &lt;1.8 mg/kg</p> <p>Concentration:</p> <p>Chromium 60 - 90 mg/kg</p> <p>Concentration:</p> <p>Lead Concentration: 300 - 600 mg/kg</p> <p>Nickel 30 - 45 mg/kg</p> <p>Concentration:</p>	A11NW (NE)	413	4	389552 390732
	<p><b>BGS Estimated Soil Chemistry</b></p> <p>Source: British Geological Survey, National Geoscience Information Service</p> <p>Soil Sample Type: Rural Soil</p> <p>Arsenic 15 - 25 mg/kg</p> <p>Concentration:</p> <p>Cadmium &lt;1.8 mg/kg</p> <p>Concentration:</p> <p>Chromium 60 - 90 mg/kg</p> <p>Concentration:</p> <p>Lead Concentration: &lt;150 mg/kg</p> <p>Nickel 15 - 30 mg/kg</p> <p>Concentration:</p>	A11SE (NE)	416	4	389710 390577
	<p><b>BGS Estimated Soil Chemistry</b></p> <p>Source: British Geological Survey, National Geoscience Information Service</p> <p>Soil Sample Type: Rural Soil</p> <p>Arsenic 15 - 25 mg/kg</p> <p>Concentration:</p> <p>Cadmium &lt;1.8 mg/kg</p> <p>Concentration:</p> <p>Chromium 60 - 90 mg/kg</p> <p>Concentration:</p> <p>Lead Concentration: 300 - 600 mg/kg</p> <p>Nickel 30 - 45 mg/kg</p> <p>Concentration:</p>	A7SW (S)	416	4	389290 389602

Map ID	Details	Quadrant Reference (Compass Direction)	Estimated Distance From Site	Contact	NGR
	<p><b>BGS Estimated Soil Chemistry</b></p> <p>Source: British Geological Survey, National Geoscience Information Service</p> <p>Soil Sample Type: Rural Soil</p> <p>Arsenic 15 - 25 mg/kg</p> <p>Concentration:</p> <p>Cadmium &lt;1.8 mg/kg</p> <p>Concentration:</p> <p>Chromium 60 - 90 mg/kg</p> <p>Concentration:</p> <p>Lead Concentration: &lt;150 mg/kg</p> <p>Nickel 15 - 30 mg/kg</p> <p>Concentration:</p>	A11NW (N)	428	4	389410 390857
	<p><b>BGS Estimated Soil Chemistry</b></p> <p>Source: British Geological Survey, National Geoscience Information Service</p> <p>Soil Sample Type: Rural Soil</p> <p>Arsenic 15 - 25 mg/kg</p> <p>Concentration:</p> <p>Cadmium &lt;1.8 mg/kg</p> <p>Concentration:</p> <p>Chromium 60 - 90 mg/kg</p> <p>Concentration:</p> <p>Lead Concentration: &lt;150 mg/kg</p> <p>Nickel 15 - 30 mg/kg</p> <p>Concentration:</p>	A6NW (SW)	429	4	388708 389930
	<p><b>BGS Estimated Soil Chemistry</b></p> <p>Source: British Geological Survey, National Geoscience Information Service</p> <p>Soil Sample Type: Rural Soil</p> <p>Arsenic 15 - 25 mg/kg</p> <p>Concentration:</p> <p>Cadmium &lt;1.8 mg/kg</p> <p>Concentration:</p> <p>Chromium 60 - 90 mg/kg</p> <p>Concentration:</p> <p>Lead Concentration: 300 - 600 mg/kg</p> <p>Nickel 30 - 45 mg/kg</p> <p>Concentration:</p>	A6SW (SW)	440	4	388770 389810
	<p><b>BGS Estimated Soil Chemistry</b></p> <p>Source: British Geological Survey, National Geoscience Information Service</p> <p>Soil Sample Type: Rural Soil</p> <p>Arsenic 15 - 25 mg/kg</p> <p>Concentration:</p> <p>Cadmium &lt;1.8 mg/kg</p> <p>Concentration:</p> <p>Chromium 60 - 90 mg/kg</p> <p>Concentration:</p> <p>Lead Concentration: &lt;150 mg/kg</p> <p>Nickel 15 - 30 mg/kg</p> <p>Concentration:</p>	A6NW (SW)	453	4	388658 390000
	<p><b>BGS Estimated Soil Chemistry</b></p> <p>Source: British Geological Survey, National Geoscience Information Service</p> <p>Soil Sample Type: Rural Soil</p> <p>Arsenic 25 - 35 mg/kg</p> <p>Concentration:</p> <p>Cadmium &lt;1.8 mg/kg</p> <p>Concentration:</p> <p>Chromium 60 - 90 mg/kg</p> <p>Concentration:</p> <p>Lead Concentration: 150 - 300 mg/kg</p> <p>Nickel 30 - 45 mg/kg</p> <p>Concentration:</p>	A11NE (NE)	468	4	389681 390687
	<p><b>BGS Estimated Soil Chemistry</b></p> <p>Source: British Geological Survey, National Geoscience Information Service</p> <p>Soil Sample Type: Rural Soil</p> <p>Arsenic 15 - 25 mg/kg</p> <p>Concentration:</p> <p>Cadmium &lt;1.8 mg/kg</p> <p>Concentration:</p> <p>Chromium 60 - 90 mg/kg</p> <p>Concentration:</p> <p>Lead Concentration: 300 - 600 mg/kg</p> <p>Nickel 30 - 45 mg/kg</p> <p>Concentration:</p>	A6NW (W)	473	4	388620 390044



Map ID	Details	Quadrant Reference (Compass Direction)	Estimated Distance From Site	Contact	NGR
	<b>BGS Estimated Soil Chemistry</b> Source: British Geological Survey, National Geoscience Information Service Soil Sample Type: Rural Soil Arsenic 15 - 25 mg/kg Concentration: Cadmium <1.8 mg/kg Concentration: Chromium 60 - 90 mg/kg Concentration: Lead Concentration: 300 - 600 mg/kg Nickel 30 - 45 mg/kg Concentration:	A10SW (W)	475	4	388599 390294
	<b>BGS Estimated Soil Chemistry</b> Source: British Geological Survey, National Geoscience Information Service Soil Sample Type: Rural Soil Arsenic 15 - 25 mg/kg Concentration: Cadmium <1.8 mg/kg Concentration: Chromium 60 - 90 mg/kg Concentration: Lead Concentration: <150 mg/kg Nickel 15 - 30 mg/kg Concentration:	A11NW (NE)	479	4	389504 390856
	<b>BGS Estimated Soil Chemistry</b> Source: British Geological Survey, National Geoscience Information Service Soil Sample Type: Rural Soil Arsenic 15 - 25 mg/kg Concentration: Cadmium <1.8 mg/kg Concentration: Chromium 60 - 90 mg/kg Concentration: Lead Concentration: <150 mg/kg Nickel 15 - 30 mg/kg Concentration:	A3NW (S)	488	4	389234 389529
	<b>BGS Estimated Soil Chemistry</b> Source: British Geological Survey, National Geoscience Information Service Soil Sample Type: Rural Soil Arsenic 15 - 25 mg/kg Concentration: Cadmium <1.8 mg/kg Concentration: Chromium 60 - 90 mg/kg Concentration: Lead Concentration: <150 mg/kg Nickel 15 - 30 mg/kg Concentration:	A2NE (S)	493	4	389210 389527
	<b>BGS Estimated Soil Chemistry</b> Source: British Geological Survey, National Geoscience Information Service Soil Sample Type: Rural Soil Arsenic 15 - 25 mg/kg Concentration: Cadmium <1.8 mg/kg Concentration: Chromium 60 - 90 mg/kg Concentration: Lead Concentration: <150 mg/kg Nickel 15 - 30 mg/kg Concentration:	A3NW (S)	497	4	389307 389523
	<b>BGS Estimated Soil Chemistry</b> Source: British Geological Survey, National Geoscience Information Service Soil Sample Type: Rural Soil Arsenic 15 - 25 mg/kg Concentration: Cadmium <1.8 mg/kg Concentration: Chromium 90 - 120 mg/kg Concentration: Lead Concentration: 300 - 600 mg/kg Nickel 15 - 30 mg/kg Concentration:	A10NW (NW)	498	4	388685 390680

Map ID	Details	Quadrant Reference (Compass Direction)	Estimated Distance From Site	Contact	NGR
	<p><b>BGS Estimated Soil Chemistry</b></p> <p>Source: British Geological Survey, National Geoscience Information Service</p> <p>Soil Sample Type: Rural Soil</p> <p>Arsenic 15 - 25 mg/kg</p> <p>Concentration:</p> <p>Cadmium &lt;1.8 mg/kg</p> <p>Concentration:</p> <p>Chromium 60 - 90 mg/kg</p> <p>Concentration:</p> <p>Lead Concentration: 300 - 600 mg/kg</p> <p>Nickel 30 - 45 mg/kg</p> <p>Concentration:</p>	A7SE (SE)	504	4	389601 389617
	<p><b>BGS Estimated Soil Chemistry</b></p> <p>Source: British Geological Survey, National Geoscience Information Service</p> <p>Soil Sample Type: Rural Soil</p> <p>Arsenic 15 - 25 mg/kg</p> <p>Concentration:</p> <p>Cadmium &lt;1.8 mg/kg</p> <p>Concentration:</p> <p>Chromium 60 - 90 mg/kg</p> <p>Concentration:</p> <p>Lead Concentration: &lt;150 mg/kg</p> <p>Nickel 15 - 30 mg/kg</p> <p>Concentration:</p>	A2NE (S)	516	4	389162 389511
	<p><b>BGS Estimated Soil Chemistry</b></p> <p>Source: British Geological Survey, National Geoscience Information Service</p> <p>Soil Sample Type: Rural Soil</p> <p>Arsenic 15 - 25 mg/kg</p> <p>Concentration:</p> <p>Cadmium &lt;1.8 mg/kg</p> <p>Concentration:</p> <p>Chromium 60 - 90 mg/kg</p> <p>Concentration:</p> <p>Lead Concentration: &lt;150 mg/kg</p> <p>Nickel 15 - 30 mg/kg</p> <p>Concentration:</p>	A14SE (N)	520	4	389225 391000
	<p><b>BGS Estimated Soil Chemistry</b></p> <p>Source: British Geological Survey, National Geoscience Information Service</p> <p>Soil Sample Type: Rural Soil</p> <p>Arsenic 15 - 25 mg/kg</p> <p>Concentration:</p> <p>Cadmium &lt;1.8 mg/kg</p> <p>Concentration:</p> <p>Chromium 60 - 90 mg/kg</p> <p>Concentration:</p> <p>Lead Concentration: 300 - 600 mg/kg</p> <p>Nickel 30 - 45 mg/kg</p> <p>Concentration:</p>	A15SW (N)	525	4	389459 390940
	<p><b>BGS Estimated Soil Chemistry</b></p> <p>Source: British Geological Survey, National Geoscience Information Service</p> <p>Soil Sample Type: Rural Soil</p> <p>Arsenic 15 - 25 mg/kg</p> <p>Concentration:</p> <p>Cadmium &lt;1.8 mg/kg</p> <p>Concentration:</p> <p>Chromium 60 - 90 mg/kg</p> <p>Concentration:</p> <p>Lead Concentration: 300 - 600 mg/kg</p> <p>Nickel 30 - 45 mg/kg</p> <p>Concentration:</p>	A6NW (W)	529	4	388557 390060
	<p><b>BGS Estimated Soil Chemistry</b></p> <p>Source: British Geological Survey, National Geoscience Information Service</p> <p>Soil Sample Type: Rural Soil</p> <p>Arsenic 15 - 25 mg/kg</p> <p>Concentration:</p> <p>Cadmium &lt;1.8 mg/kg</p> <p>Concentration:</p> <p>Chromium 60 - 90 mg/kg</p> <p>Concentration:</p> <p>Lead Concentration: &lt;150 mg/kg</p> <p>Nickel 15 - 30 mg/kg</p> <p>Concentration:</p>	A6NW (W)	530	4	388569 390015

Map ID	Details	Quadrant Reference (Compass Direction)	Estimated Distance From Site	Contact	NGR
	<p><b>BGS Estimated Soil Chemistry</b></p> <p>Source: British Geological Survey, National Geoscience Information Service</p> <p>Soil Sample Type: Rural Soil</p> <p>Arsenic 15 - 25 mg/kg</p> <p>Concentration:</p> <p>Cadmium &lt;1.8 mg/kg</p> <p>Concentration:</p> <p>Chromium 60 - 90 mg/kg</p> <p>Concentration:</p> <p>Lead Concentration: &lt;150 mg/kg</p> <p>Nickel 15 - 30 mg/kg</p> <p>Concentration:</p>	A6NW (W)	531	4	388574 390000
	<p><b>BGS Estimated Soil Chemistry</b></p> <p>Source: British Geological Survey, National Geoscience Information Service</p> <p>Soil Sample Type: Rural Soil</p> <p>Arsenic 15 - 25 mg/kg</p> <p>Concentration:</p> <p>Cadmium &lt;1.8 mg/kg</p> <p>Concentration:</p> <p>Chromium 60 - 90 mg/kg</p> <p>Concentration:</p> <p>Lead Concentration: 300 - 600 mg/kg</p> <p>Nickel 30 - 45 mg/kg</p> <p>Concentration:</p>	A6NW (SW)	539	4	388600 389921
	<p><b>BGS Estimated Soil Chemistry</b></p> <p>Source: British Geological Survey, National Geoscience Information Service</p> <p>Soil Sample Type: Rural Soil</p> <p>Arsenic 15 - 25 mg/kg</p> <p>Concentration:</p> <p>Cadmium &lt;1.8 mg/kg</p> <p>Concentration:</p> <p>Chromium 60 - 90 mg/kg</p> <p>Concentration:</p> <p>Lead Concentration: 300 - 600 mg/kg</p> <p>Nickel 30 - 45 mg/kg</p> <p>Concentration:</p>	A14SE (N)	539	4	389012 391000
	<p><b>BGS Estimated Soil Chemistry</b></p> <p>Source: British Geological Survey, National Geoscience Information Service</p> <p>Soil Sample Type: Rural Soil</p> <p>Arsenic 15 - 25 mg/kg</p> <p>Concentration:</p> <p>Cadmium &lt;1.8 mg/kg</p> <p>Concentration:</p> <p>Chromium 60 - 90 mg/kg</p> <p>Concentration:</p> <p>Lead Concentration: 300 - 600 mg/kg</p> <p>Nickel 30 - 45 mg/kg</p> <p>Concentration:</p>	A5NE (W)	541	4	388529 390157
	<p><b>BGS Estimated Soil Chemistry</b></p> <p>Source: British Geological Survey, National Geoscience Information Service</p> <p>Soil Sample Type: Rural Soil</p> <p>Arsenic 15 - 25 mg/kg</p> <p>Concentration:</p> <p>Cadmium &lt;1.8 mg/kg</p> <p>Concentration:</p> <p>Chromium 60 - 90 mg/kg</p> <p>Concentration:</p> <p>Lead Concentration: 300 - 600 mg/kg</p> <p>Nickel 30 - 45 mg/kg</p> <p>Concentration:</p>	A14SE (N)	542	4	389000 391000
	<p><b>BGS Estimated Soil Chemistry</b></p> <p>Source: British Geological Survey, National Geoscience Information Service</p> <p>Soil Sample Type: Rural Soil</p> <p>Arsenic 15 - 25 mg/kg</p> <p>Concentration:</p> <p>Cadmium &lt;1.8 mg/kg</p> <p>Concentration:</p> <p>Chromium 60 - 90 mg/kg</p> <p>Concentration:</p> <p>Lead Concentration: 300 - 600 mg/kg</p> <p>Nickel 30 - 45 mg/kg</p> <p>Concentration:</p>	A6NW (SW)	547	4	388593 389918

Map ID	Details	Quadrant Reference (Compass Direction)	Estimated Distance From Site	Contact	NGR
	<b>BGS Estimated Soil Chemistry</b> Source: British Geological Survey, National Geoscience Information Service Soil Sample Type: Rural Soil Arsenic 15 - 25 mg/kg Concentration: Cadmium <1.8 mg/kg Concentration: Chromium 60 - 90 mg/kg Concentration: Lead Concentration: 300 - 600 mg/kg Nickel 30 - 45 mg/kg Concentration:	A15SW (N)	551	4	389389 391000
	<b>BGS Estimated Soil Chemistry</b> Source: British Geological Survey, National Geoscience Information Service Soil Sample Type: Rural Soil Arsenic 15 - 25 mg/kg Concentration: Cadmium <1.8 mg/kg Concentration: Chromium 60 - 90 mg/kg Concentration: Lead Concentration: 300 - 600 mg/kg Nickel 30 - 45 mg/kg Concentration:	A15SW (N)	561	4	389417 391000
	<b>BGS Estimated Soil Chemistry</b> Source: British Geological Survey, National Geoscience Information Service Soil Sample Type: Rural Soil Arsenic 15 - 25 mg/kg Concentration: Cadmium <1.8 mg/kg Concentration: Chromium 60 - 90 mg/kg Concentration: Lead Concentration: <150 mg/kg Nickel 15 - 30 mg/kg Concentration:	A11NE (NE)	563	4	389635 390859
	<b>BGS Estimated Soil Chemistry</b> Source: British Geological Survey, National Geoscience Information Service Soil Sample Type: Rural Soil Arsenic 15 - 25 mg/kg Concentration: Cadmium <1.8 mg/kg Concentration: Chromium 60 - 90 mg/kg Concentration: Lead Concentration: <150 mg/kg Nickel 15 - 30 mg/kg Concentration:	A11NE (NE)	564	4	389871 390595
	<b>BGS Estimated Soil Chemistry</b> Source: British Geological Survey, National Geoscience Information Service Soil Sample Type: Rural Soil Arsenic 15 - 25 mg/kg Concentration: Cadmium <1.8 mg/kg Concentration: Chromium 60 - 90 mg/kg Concentration: Lead Concentration: <150 mg/kg Nickel 15 - 30 mg/kg Concentration:	A9SE (W)	566	4	388527 390508
	<b>BGS Estimated Soil Chemistry</b> Source: British Geological Survey, National Geoscience Information Service Soil Sample Type: Rural Soil Arsenic 15 - 25 mg/kg Concentration: Cadmium <1.8 mg/kg Concentration: Chromium 60 - 90 mg/kg Concentration: Lead Concentration: <150 mg/kg Nickel 15 - 30 mg/kg Concentration:	A12SW (E)	567	4	389944 390415

Map ID	Details	Quadrant Reference (Compass Direction)	Estimated Distance From Site	Contact	NGR
	<b>BGS Estimated Soil Chemistry</b> Source: British Geological Survey, National Geoscience Information Service Soil Sample Type: Rural Soil Arsenic 15 - 25 mg/kg Concentration: Cadmium <1.8 mg/kg Concentration: Chromium 60 - 90 mg/kg Concentration: Lead Concentration: <150 mg/kg Nickel 15 - 30 mg/kg Concentration:	A11NE (NE)	569	4	389609 390888
	<b>BGS Estimated Soil Chemistry</b> Source: British Geological Survey, National Geoscience Information Service Soil Sample Type: Rural Soil Arsenic 15 - 25 mg/kg Concentration: Cadmium <1.8 mg/kg Concentration: Chromium 60 - 90 mg/kg Concentration: Lead Concentration: <150 mg/kg Nickel 15 - 30 mg/kg Concentration:	A15SW (N)	575	4	389403 391020
	<b>BGS Estimated Soil Chemistry</b> Source: British Geological Survey, National Geoscience Information Service Soil Sample Type: Rural Soil Arsenic 15 - 25 mg/kg Concentration: Cadmium <1.8 mg/kg Concentration: Chromium 60 - 90 mg/kg Concentration: Lead Concentration: <150 mg/kg Nickel 15 - 30 mg/kg Concentration:	A8NW (E)	591	4	389946 390000
	<b>BGS Estimated Soil Chemistry</b> Source: British Geological Survey, National Geoscience Information Service Soil Sample Type: Rural Soil Arsenic 15 - 25 mg/kg Concentration: Cadmium <1.8 mg/kg Concentration: Chromium 60 - 90 mg/kg Concentration: Lead Concentration: <150 mg/kg Nickel 15 - 30 mg/kg Concentration:	A15SE (NE)	592	4	389598 390924
	<b>BGS Estimated Soil Chemistry</b> Source: British Geological Survey, National Geoscience Information Service Soil Sample Type: Rural Soil Arsenic 15 - 25 mg/kg Concentration: Cadmium <1.8 mg/kg Concentration: Chromium 60 - 90 mg/kg Concentration: Lead Concentration: <150 mg/kg Nickel 15 - 30 mg/kg Concentration:	A15SW (N)	595	4	389496 391000
	<b>BGS Estimated Soil Chemistry</b> Source: British Geological Survey, National Geoscience Information Service Soil Sample Type: Rural Soil Arsenic 15 - 25 mg/kg Concentration: Cadmium <1.8 mg/kg Concentration: Chromium 60 - 90 mg/kg Concentration: Lead Concentration: 300 - 600 mg/kg Nickel 15 - 30 mg/kg Concentration:	A8NW (E)	612	4	390000 390246

Map ID	Details	Quadrant Reference (Compass Direction)	Estimated Distance From Site	Contact	NGR
	<b>BGS Estimated Soil Chemistry</b> Source: British Geological Survey, National Geoscience Information Service Soil Sample Type: Rural Soil Arsenic 15 - 25 mg/kg Concentration: Cadmium <1.8 mg/kg Concentration: Chromium 60 - 90 mg/kg Concentration: Lead Concentration: 300 - 600 mg/kg Nickel 15 - 30 mg/kg Concentration:	A12SW (E)	613	4	390000 390349
	<b>BGS Estimated Soil Chemistry</b> Source: British Geological Survey, National Geoscience Information Service Soil Sample Type: Rural Soil Arsenic 25 - 35 mg/kg Concentration: Cadmium <1.8 mg/kg Concentration: Chromium 60 - 90 mg/kg Concentration: Lead Concentration: 150 - 300 mg/kg Nickel 30 - 45 mg/kg Concentration:	A12SW (E)	619	4	390000 390395
	<b>BGS Estimated Soil Chemistry</b> Source: British Geological Survey, National Geoscience Information Service Soil Sample Type: Rural Soil Arsenic 15 - 25 mg/kg Concentration: Cadmium <1.8 mg/kg Concentration: Chromium 60 - 90 mg/kg Concentration: Lead Concentration: <150 mg/kg Nickel 15 - 30 mg/kg Concentration:	A3NW (S)	631	4	389285 389387
	<b>BGS Estimated Soil Chemistry</b> Source: British Geological Survey, National Geoscience Information Service Soil Sample Type: Rural Soil Arsenic 15 - 25 mg/kg Concentration: Cadmium <1.8 mg/kg Concentration: Chromium 60 - 90 mg/kg Concentration: Lead Concentration: <150 mg/kg Nickel 15 - 30 mg/kg Concentration:	A15SE (NE)	635	4	389571 391000
	<b>BGS Estimated Soil Chemistry</b> Source: British Geological Survey, National Geoscience Information Service Soil Sample Type: Rural Soil Arsenic 15 - 25 mg/kg Concentration: Cadmium <1.8 mg/kg Concentration: Chromium 60 - 90 mg/kg Concentration: Lead Concentration: <150 mg/kg Nickel 15 - 30 mg/kg Concentration:	A15SE (NE)	642	4	389627 390965
	<b>BGS Estimated Soil Chemistry</b> Source: British Geological Survey, National Geoscience Information Service Soil Sample Type: Rural Soil Arsenic 15 - 25 mg/kg Concentration: Cadmium <1.8 mg/kg Concentration: Chromium 60 - 90 mg/kg Concentration: Lead Concentration: 300 - 600 mg/kg Nickel 15 - 30 mg/kg Concentration:	A8NW (E)	645	4	390000 390000

Map ID	Details	Quadrant Reference (Compass Direction)	Estimated Distance From Site	Contact	NGR
	<p><b>BGS Estimated Soil Chemistry</b></p> <p>Source: British Geological Survey, National Geoscience Information Service</p> <p>Soil Sample Type: Rural Soil</p> <p>Arsenic 15 - 25 mg/kg</p> <p>Concentration:</p> <p>Cadmium &lt;1.8 mg/kg</p> <p>Concentration:</p> <p>Chromium 60 - 90 mg/kg</p> <p>Concentration:</p> <p>Lead Concentration: &lt;150 mg/kg</p> <p>Nickel 15 - 30 mg/kg</p> <p>Concentration:</p>	A15SE (NE)	656	4	389606 391000
	<p><b>BGS Estimated Soil Chemistry</b></p> <p>Source: British Geological Survey, National Geoscience Information Service</p> <p>Soil Sample Type: Rural Soil</p> <p>Arsenic 15 - 25 mg/kg</p> <p>Concentration:</p> <p>Cadmium &lt;1.8 mg/kg</p> <p>Concentration:</p> <p>Chromium 60 - 90 mg/kg</p> <p>Concentration:</p> <p>Lead Concentration: 300 - 600 mg/kg</p> <p>Nickel 15 - 30 mg/kg</p> <p>Concentration:</p>	A12SW (E)	660	4	390000 390550
	<p><b>BGS Estimated Soil Chemistry</b></p> <p>Source: British Geological Survey, National Geoscience Information Service</p> <p>Soil Sample Type: Rural Soil</p> <p>Arsenic 15 - 25 mg/kg</p> <p>Concentration:</p> <p>Cadmium &lt;1.8 mg/kg</p> <p>Concentration:</p> <p>Chromium 60 - 90 mg/kg</p> <p>Concentration:</p> <p>Lead Concentration: 300 - 600 mg/kg</p> <p>Nickel 30 - 45 mg/kg</p> <p>Concentration:</p>	A3NW (S)	660	4	389263 389357
	<p><b>BGS Estimated Soil Chemistry</b></p> <p>Source: British Geological Survey, National Geoscience Information Service</p> <p>Soil Sample Type: Rural Soil</p> <p>Arsenic 15 - 25 mg/kg</p> <p>Concentration:</p> <p>Cadmium &lt;1.8 mg/kg</p> <p>Concentration:</p> <p>Chromium 60 - 90 mg/kg</p> <p>Concentration:</p> <p>Lead Concentration: 150 - 300 mg/kg</p> <p>Nickel 15 - 30 mg/kg</p> <p>Concentration:</p>	A8SW (SE)	664	4	390000 389889
	<p><b>BGS Estimated Soil Chemistry</b></p> <p>Source: British Geological Survey, National Geoscience Information Service</p> <p>Soil Sample Type: Rural Soil</p> <p>Arsenic 15 - 25 mg/kg</p> <p>Concentration:</p> <p>Cadmium &lt;1.8 mg/kg</p> <p>Concentration:</p> <p>Chromium 60 - 90 mg/kg</p> <p>Concentration:</p> <p>Lead Concentration: &lt;150 mg/kg</p> <p>Nickel 15 - 30 mg/kg</p> <p>Concentration:</p>	A9SE (W)	664	4	388422 390487
	<p><b>BGS Estimated Soil Chemistry</b></p> <p>Source: British Geological Survey, National Geoscience Information Service</p> <p>Soil Sample Type: Rural Soil</p> <p>Arsenic 15 - 25 mg/kg</p> <p>Concentration:</p> <p>Cadmium &lt;1.8 mg/kg</p> <p>Concentration:</p> <p>Chromium 60 - 90 mg/kg</p> <p>Concentration:</p> <p>Lead Concentration: &lt;150 mg/kg</p> <p>Nickel 15 - 30 mg/kg</p> <p>Concentration:</p>	A15SE (NE)	674	4	389635 391000



Map ID	Details	Quadrant Reference (Compass Direction)	Estimated Distance From Site	Contact	NGR
	<b>BGS Estimated Soil Chemistry</b> Source: British Geological Survey, National Geoscience Information Service Soil Sample Type: Rural Soil Arsenic 15 - 25 mg/kg Concentration: Cadmium <1.8 mg/kg Concentration: Chromium 60 - 90 mg/kg Concentration: Lead Concentration: 300 - 600 mg/kg Nickel 30 - 45 mg/kg Concentration:	A5NE (W)	674	4	388396 390165
	<b>BGS Estimated Soil Chemistry</b> Source: British Geological Survey, National Geoscience Information Service Soil Sample Type: Rural Soil Arsenic 15 - 25 mg/kg Concentration: Cadmium <1.8 mg/kg Concentration: Chromium 60 - 90 mg/kg Concentration: Lead Concentration: <150 mg/kg Nickel 15 - 30 mg/kg Concentration:	A15SW (N)	689	4	389539 391083
	<b>BGS Estimated Soil Chemistry</b> Source: British Geological Survey, National Geoscience Information Service Soil Sample Type: Rural Soil Arsenic <15 mg/kg Concentration: Cadmium <1.8 mg/kg Concentration: Chromium 60 - 90 mg/kg Concentration: Lead Concentration: 150 - 300 mg/kg Nickel 15 - 30 mg/kg Concentration:	A14SW (NW)	710	4	388666 391000
	<b>BGS Estimated Soil Chemistry</b> Source: British Geological Survey, National Geoscience Information Service Soil Sample Type: Rural Soil Arsenic 15 - 25 mg/kg Concentration: Cadmium <1.8 mg/kg Concentration: Chromium 60 - 90 mg/kg Concentration: Lead Concentration: 300 - 600 mg/kg Nickel 30 - 45 mg/kg Concentration:	A9NE (NW)	718	4	388424 390663
	<b>BGS Estimated Soil Chemistry</b> Source: British Geological Survey, National Geoscience Information Service Soil Sample Type: Rural Soil Arsenic 15 - 25 mg/kg Concentration: Cadmium <1.8 mg/kg Concentration: Chromium 60 - 90 mg/kg Concentration: Lead Concentration: 300 - 600 mg/kg Nickel 30 - 45 mg/kg Concentration:	A3NE (SE)	722	4	389874 389554
	<b>BGS Estimated Soil Chemistry</b> Source: British Geological Survey, National Geoscience Information Service Soil Sample Type: Rural Soil Arsenic 15 - 25 mg/kg Concentration: Cadmium <1.8 mg/kg Concentration: Chromium 60 - 90 mg/kg Concentration: Lead Concentration: 300 - 600 mg/kg Nickel 30 - 45 mg/kg Concentration:	A2NE (S)	730	4	389000 389335

Map ID	Details	Quadrant Reference (Compass Direction)	Estimated Distance From Site	Contact	NGR
	<b>BGS Estimated Soil Chemistry</b> Source: British Geological Survey, National Geoscience Information Service Soil Sample Type: Rural Soil Arsenic 15 - 25 mg/kg Concentration: Cadmium <1.8 mg/kg Concentration: Chromium 60 - 90 mg/kg Concentration: Lead Concentration: 300 - 600 mg/kg Nickel 30 - 45 mg/kg Concentration:	A3NW (S)	740	4	389474 389309
	<b>BGS Estimated Soil Chemistry</b> Source: British Geological Survey, National Geoscience Information Service Soil Sample Type: Rural Soil Arsenic 15 - 25 mg/kg Concentration: Cadmium <1.8 mg/kg Concentration: Chromium 60 - 90 mg/kg Concentration: Lead Concentration: <150 mg/kg Nickel 15 - 30 mg/kg Concentration:	A3NW (S)	761	4	389280 389256
	<b>BGS Estimated Soil Chemistry</b> Source: British Geological Survey, National Geoscience Information Service Soil Sample Type: Rural Soil Arsenic 15 - 25 mg/kg Concentration: Cadmium <1.8 mg/kg Concentration: Chromium 60 - 90 mg/kg Concentration: Lead Concentration: <150 mg/kg Nickel 15 - 30 mg/kg Concentration:	A15SE (NE)	762	4	389777 391000
	<b>BGS Estimated Soil Chemistry</b> Source: British Geological Survey, National Geoscience Information Service Soil Sample Type: Rural Soil Arsenic 15 - 25 mg/kg Concentration: Cadmium <1.8 mg/kg Concentration: Chromium 60 - 90 mg/kg Concentration: Lead Concentration: <150 mg/kg Nickel 15 - 30 mg/kg Concentration:	A5SE (SW)	764	4	388382 389855
	<b>BGS Estimated Soil Chemistry</b> Source: British Geological Survey, National Geoscience Information Service Soil Sample Type: Rural Soil Arsenic 15 - 25 mg/kg Concentration: Cadmium <1.8 mg/kg Concentration: Chromium 60 - 90 mg/kg Concentration: Lead Concentration: <150 mg/kg Nickel 15 - 30 mg/kg Concentration:	A14SW (NW)	776	4	388691 391104
	<b>BGS Estimated Soil Chemistry</b> Source: British Geological Survey, National Geoscience Information Service Soil Sample Type: Rural Soil Arsenic 15 - 25 mg/kg Concentration: Cadmium <1.8 mg/kg Concentration: Chromium 60 - 90 mg/kg Concentration: Lead Concentration: 300 - 600 mg/kg Nickel 30 - 45 mg/kg Concentration:	A9NE (NW)	777	4	388363 390673

Map ID	Details	Quadrant Reference (Compass Direction)	Estimated Distance From Site	Contact	NGR
	<p><b>BGS Estimated Soil Chemistry</b></p> <p>Source: British Geological Survey, National Geoscience Information Service</p> <p>Soil Sample Type: Rural Soil</p> <p>Arsenic 15 - 25 mg/kg</p> <p>Concentration:</p> <p>Cadmium &lt;1.8 mg/kg</p> <p>Concentration:</p> <p>Chromium 60 - 90 mg/kg</p> <p>Concentration:</p> <p>Lead Concentration: &lt;150 mg/kg</p> <p>Nickel 15 - 30 mg/kg</p> <p>Concentration:</p>	A2NE (S)	778	4	389214 389241
	<p><b>BGS Estimated Soil Chemistry</b></p> <p>Source: British Geological Survey, National Geoscience Information Service</p> <p>Soil Sample Type: Rural Soil</p> <p>Arsenic 15 - 25 mg/kg</p> <p>Concentration:</p> <p>Cadmium &lt;1.8 mg/kg</p> <p>Concentration:</p> <p>Chromium 60 - 90 mg/kg</p> <p>Concentration:</p> <p>Lead Concentration: &lt;150 mg/kg</p> <p>Nickel 15 - 30 mg/kg</p> <p>Concentration:</p>	A12NW (NE)	779	4	389968 390837
	<p><b>BGS Estimated Soil Chemistry</b></p> <p>Source: British Geological Survey, National Geoscience Information Service</p> <p>Soil Sample Type: Rural Soil</p> <p>Arsenic 15 - 25 mg/kg</p> <p>Concentration:</p> <p>Cadmium &lt;1.8 mg/kg</p> <p>Concentration:</p> <p>Chromium 60 - 90 mg/kg</p> <p>Concentration:</p> <p>Lead Concentration: 300 - 600 mg/kg</p> <p>Nickel 15 - 30 mg/kg</p> <p>Concentration:</p>	A12NW (NE)	780	4	390000 390797
	<p><b>BGS Estimated Soil Chemistry</b></p> <p>Source: British Geological Survey, National Geoscience Information Service</p> <p>Soil Sample Type: Rural Soil</p> <p>Arsenic 15 - 25 mg/kg</p> <p>Concentration:</p> <p>Cadmium &lt;1.8 mg/kg</p> <p>Concentration:</p> <p>Chromium 60 - 90 mg/kg</p> <p>Concentration:</p> <p>Lead Concentration: &lt;150 mg/kg</p> <p>Nickel 15 - 30 mg/kg</p> <p>Concentration:</p>	A15SE (NE)	806	4	389840 391000
	<p><b>BGS Estimated Soil Chemistry</b></p> <p>Source: British Geological Survey, National Geoscience Information Service</p> <p>Soil Sample Type: Rural Soil</p> <p>Arsenic 15 - 25 mg/kg</p> <p>Concentration:</p> <p>Cadmium &lt;1.8 mg/kg</p> <p>Concentration:</p> <p>Chromium 60 - 90 mg/kg</p> <p>Concentration:</p> <p>Lead Concentration: &lt;150 mg/kg</p> <p>Nickel 15 - 30 mg/kg</p> <p>Concentration:</p>	A15SE (NE)	813	4	389810 391037
	<p><b>BGS Estimated Soil Chemistry</b></p> <p>Source: British Geological Survey, National Geoscience Information Service</p> <p>Soil Sample Type: Rural Soil</p> <p>Arsenic 15 - 25 mg/kg</p> <p>Concentration:</p> <p>Cadmium &lt;1.8 mg/kg</p> <p>Concentration:</p> <p>Chromium 60 - 90 mg/kg</p> <p>Concentration:</p> <p>Lead Concentration: &lt;150 mg/kg</p> <p>Nickel 15 - 30 mg/kg</p> <p>Concentration:</p>	A3SW (S)	822	4	389437 389214

Map ID	Details	Quadrant Reference (Compass Direction)	Estimated Distance From Site	Contact	NGR
	<b>BGS Estimated Soil Chemistry</b> Source: British Geological Survey, National Geoscience Information Service Soil Sample Type: Rural Soil Arsenic 25 - 35 mg/kg Concentration: Cadmium <1.8 mg/kg Concentration: Chromium 60 - 90 mg/kg Concentration: Lead Concentration: 150 - 300 mg/kg Nickel 30 - 45 mg/kg Concentration:	A12NW (E)	825	4	390161 390593
	<b>BGS Estimated Soil Chemistry</b> Source: British Geological Survey, National Geoscience Information Service Soil Sample Type: Rural Soil Arsenic 15 - 25 mg/kg Concentration: Cadmium <1.8 mg/kg Concentration: Chromium 60 - 90 mg/kg Concentration: Lead Concentration: <150 mg/kg Nickel 15 - 30 mg/kg Concentration:	A15SW (N)	829	4	389489 391259
	<b>BGS Estimated Soil Chemistry</b> Source: British Geological Survey, National Geoscience Information Service Soil Sample Type: Rural Soil Arsenic 15 - 25 mg/kg Concentration: Cadmium <1.8 mg/kg Concentration: Chromium 60 - 90 mg/kg Concentration: Lead Concentration: <150 mg/kg Nickel 15 - 30 mg/kg Concentration:	A15SE (NE)	836	4	389748 391117
	<b>BGS Estimated Soil Chemistry</b> Source: British Geological Survey, National Geoscience Information Service Soil Sample Type: Rural Soil Arsenic 15 - 25 mg/kg Concentration: Cadmium <1.8 mg/kg Concentration: Chromium 60 - 90 mg/kg Concentration: Lead Concentration: 300 - 600 mg/kg Nickel 30 - 45 mg/kg Concentration:	A5NE (W)	845	4	388271 389913
	<b>BGS Estimated Soil Chemistry</b> Source: British Geological Survey, National Geoscience Information Service Soil Sample Type: Rural Soil Arsenic <15 mg/kg Concentration: Cadmium <1.8 mg/kg Concentration: Chromium 90 - 120 mg/kg Concentration: Lead Concentration: 300 - 600 mg/kg Nickel 15 - 30 mg/kg Concentration:	A13SE (NW)	851	4	388472 391000
	<b>BGS Estimated Soil Chemistry</b> Source: British Geological Survey, National Geoscience Information Service Soil Sample Type: Rural Soil Arsenic 15 - 25 mg/kg Concentration: Cadmium <1.8 mg/kg Concentration: Chromium 60 - 90 mg/kg Concentration: Lead Concentration: <150 mg/kg Nickel 15 - 30 mg/kg Concentration:	A15SE (NE)	876	4	389671 391223

Map ID	Details	Quadrant Reference (Compass Direction)	Estimated Distance From Site	Contact	NGR
	<b>BGS Estimated Soil Chemistry</b> Source: British Geological Survey, National Geoscience Information Service Soil Sample Type: Rural Soil Arsenic 15 - 25 mg/kg Concentration: Cadmium <1.8 mg/kg Concentration: Chromium 60 - 90 mg/kg Concentration: Lead Concentration: <150 mg/kg Nickel 15 - 30 mg/kg Concentration:	A15SE (NE)	877	4	389669 391225
	<b>BGS Estimated Soil Chemistry</b> Source: British Geological Survey, National Geoscience Information Service Soil Sample Type: Rural Soil Arsenic 15 - 25 mg/kg Concentration: Cadmium <1.8 mg/kg Concentration: Chromium 60 - 90 mg/kg Concentration: Lead Concentration: 300 - 600 mg/kg Nickel 15 - 30 mg/kg Concentration:	A8NW (E)	878	4	390234 390000
	<b>BGS Estimated Soil Chemistry</b> Source: British Geological Survey, National Geoscience Information Service Soil Sample Type: Rural Soil Arsenic 15 - 25 mg/kg Concentration: Cadmium <1.8 mg/kg Concentration: Chromium 60 - 90 mg/kg Concentration: Lead Concentration: <150 mg/kg Nickel 15 - 30 mg/kg Concentration:	A15SE (NE)	882	4	389671 391230
	<b>BGS Estimated Soil Chemistry</b> Source: British Geological Survey, National Geoscience Information Service Soil Sample Type: Rural Soil Arsenic 15 - 25 mg/kg Concentration: Cadmium <1.8 mg/kg Concentration: Chromium 60 - 90 mg/kg Concentration: Lead Concentration: 150 - 300 mg/kg Nickel 15 - 30 mg/kg Concentration:	A4NW (SE)	883	4	390000 389453
	<b>BGS Estimated Soil Chemistry</b> Source: British Geological Survey, National Geoscience Information Service Soil Sample Type: Rural Soil Arsenic 15 - 25 mg/kg Concentration: Cadmium <1.8 mg/kg Concentration: Chromium 60 - 90 mg/kg Concentration: Lead Concentration: <150 mg/kg Nickel 15 - 30 mg/kg Concentration:	A15NE (N)	904	4	389628 391280
	<b>BGS Estimated Soil Chemistry</b> Source: British Geological Survey, National Geoscience Information Service Soil Sample Type: Rural Soil Arsenic 15 - 25 mg/kg Concentration: Cadmium <1.8 mg/kg Concentration: Chromium 60 - 90 mg/kg Concentration: Lead Concentration: <150 mg/kg Nickel <15 mg/kg Concentration:	A16SW (NE)	915	4	390000 391000

Map ID	Details	Quadrant Reference (Compass Direction)	Estimated Distance From Site	Contact	NGR
	<p><b>BGS Estimated Soil Chemistry</b></p> <p>Source: British Geological Survey, National Geoscience Information Service</p> <p>Soil Sample Type: Rural Soil</p> <p>Arsenic 15 - 25 mg/kg</p> <p>Concentration:</p> <p>Cadmium &lt;1.8 mg/kg</p> <p>Concentration:</p> <p>Chromium 60 - 90 mg/kg</p> <p>Concentration:</p> <p>Lead Concentration: 300 - 600 mg/kg</p> <p>Nickel 30 - 45 mg/kg</p> <p>Concentration:</p>	A14NE (N)	921	4	389015 391391
	<p><b>BGS Estimated Soil Chemistry</b></p> <p>Source: British Geological Survey, National Geoscience Information Service</p> <p>Soil Sample Type: Rural Soil</p> <p>Arsenic 15 - 25 mg/kg</p> <p>Concentration:</p> <p>Cadmium &lt;1.8 mg/kg</p> <p>Concentration:</p> <p>Chromium 60 - 90 mg/kg</p> <p>Concentration:</p> <p>Lead Concentration: 300 - 600 mg/kg</p> <p>Nickel 30 - 45 mg/kg</p> <p>Concentration:</p>	A14NE (N)	933	4	389000 391401
	<p><b>BGS Estimated Soil Chemistry</b></p> <p>Source: British Geological Survey, National Geoscience Information Service</p> <p>Soil Sample Type: Rural Soil</p> <p>Arsenic 25 - 35 mg/kg</p> <p>Concentration:</p> <p>Cadmium &lt;1.8 mg/kg</p> <p>Concentration:</p> <p>Chromium 60 - 90 mg/kg</p> <p>Concentration:</p> <p>Lead Concentration: 150 - 300 mg/kg</p> <p>Nickel 30 - 45 mg/kg</p> <p>Concentration:</p>	A12SE (E)	946	4	390334 390312
	<p><b>BGS Estimated Soil Chemistry</b></p> <p>Source: British Geological Survey, National Geoscience Information Service</p> <p>Soil Sample Type: Rural Soil</p> <p>Arsenic 15 - 25 mg/kg</p> <p>Concentration:</p> <p>Cadmium &lt;1.8 mg/kg</p> <p>Concentration:</p> <p>Chromium 60 - 90 mg/kg</p> <p>Concentration:</p> <p>Lead Concentration: &lt;150 mg/kg</p> <p>Nickel 15 - 30 mg/kg</p> <p>Concentration:</p>	A15NE (N)	949	4	389583 391351
	<p><b>BGS Estimated Soil Chemistry</b></p> <p>Source: British Geological Survey, National Geoscience Information Service</p> <p>Soil Sample Type: Rural Soil</p> <p>Arsenic 15 - 25 mg/kg</p> <p>Concentration:</p> <p>Cadmium &lt;1.8 mg/kg</p> <p>Concentration:</p> <p>Chromium 90 - 120 mg/kg</p> <p>Concentration:</p> <p>Lead Concentration: 300 - 600 mg/kg</p> <p>Nickel 15 - 30 mg/kg</p> <p>Concentration:</p>	A9NE (NW)	956	4	388285 390903
	<p><b>BGS Estimated Soil Chemistry</b></p> <p>Source: British Geological Survey, National Geoscience Information Service</p> <p>Soil Sample Type: Rural Soil</p> <p>Arsenic 15 - 25 mg/kg</p> <p>Concentration:</p> <p>Cadmium &lt;1.8 mg/kg</p> <p>Concentration:</p> <p>Chromium 60 - 90 mg/kg</p> <p>Concentration:</p> <p>Lead Concentration: 300 - 600 mg/kg</p> <p>Nickel 15 - 30 mg/kg</p> <p>Concentration:</p>	A12SE (E)	958	4	390342 390391

Map ID	Details	Quadrant Reference (Compass Direction)	Estimated Distance From Site	Contact	NGR
113	<p><b>BGS Recorded Mineral Sites</b></p> <p>Site Name: Heaton Norris Sand Pit            Location: , Heaton Norris, Stockport            Source: British Geological Survey, National Geoscience Information Service            Reference: 91144            Type: Opencast  <b>Status: Ceased</b>            Operator: Unknown Operator            Operator Location: Unknown Operator            Periodic Type: Quaternary            Geology: Glaciofluvial Deposits, Devensian            Commodity: Sand            Positional Accuracy: Located by supplier to within 10m</p>	A10NW (NW)	658	4	388604 390856
114	<p><b>BGS Recorded Mineral Sites</b></p> <p>Site Name: Vernon            Location: , Stockport, Cheshire            Source: British Geological Survey, National Geoscience Information Service            Reference: 15122            Type: Opencast  <b>Status: Ceased</b>            Operator: Unknown Operator            Operator Location: Unknown Operator            Periodic Type: Quaternary            Geology: Glaciofluvial Deposits, Devensian            Commodity: Sand            Positional Accuracy: Located by supplier to within 10m</p>	A12SW (E)	834	4	390220 390370
114	<p><b>BGS Recorded Mineral Sites</b></p> <p>Site Name: Vernon            Location: , Stockport, Cheshire            Source: British Geological Survey, National Geoscience Information Service            Reference: 15122            Type: Opencast  <b>Status: Ceased</b>            Operator: Unknown Operator            Operator Location: Unknown Operator            Periodic Type: Quaternary            Geology: Till, Devensian            Commodity: Common Clay and Shale            Positional Accuracy: Located by supplier to within 10m</p>	A12SW (E)	834	4	390220 390370
115	<p><b>BGS Recorded Mineral Sites</b></p> <p>Site Name: Heaton Norris Sand Pit            Location: , Heaton Norris, Stockport            Source: British Geological Survey, National Geoscience Information Service            Reference: 91142            Type: Opencast  <b>Status: Ceased</b>            Operator: Unknown Operator            Operator Location: Unknown Operator            Periodic Type: Quaternary            Geology: Glaciofluvial Deposits, Devensian            Commodity: Sand            Positional Accuracy: Located by supplier to within 10m</p>	A9NE (NW)	856	4	388333 390787
116	<p><b>BGS Recorded Mineral Sites</b></p> <p>Site Name: Hope Hill Gravel Pit            Location: , Stockport            Source: British Geological Survey, National Geoscience Information Service            Reference: 91132            Type: Opencast  <b>Status: Ceased</b>            Operator: Unknown Operator            Operator Location: Unknown Operator            Periodic Type: Quaternary            Geology: Glaciofluvial Sheet Deposits, Devensian            Commodity: Sand and Gravel            Positional Accuracy: Located by supplier to within 10m</p>	A9SW (W)	864	4	388209 390322
	<p><b>BGS Measured Urban Soil Chemistry</b></p> <p>No data available</p>				
	<p><b>BGS Urban Soil Chemistry Averages</b></p> <p>No data available</p>				
	<p><b>Coal Mining Affected Areas</b></p> <p>In an area that might not be affected by coal mining</p>				



Map ID	Details	Quadrant Reference (Compass Direction)	Estimated Distance From Site	Contact	NGR
	<b>Man-Made Mining Cavities</b> Easting: 390000 Northing: 390001 Distance: 645 Quadrant Reference: A8 Quadrant Reference: NW Bearing Ref: E Cavity Type: Not supplied Commodity: Fireclay Solid Geology Detail: No Details Superficial Geology No Details Detail:	A8NW (E)	645	8	390000 390001
	<b>Non Coal Mining Areas of Great Britain</b> No Hazard				
	<b>Potential for Collapsible Ground Stability Hazards</b> Hazard Potential: Very Low Source: British Geological Survey, National Geoscience Information Service	A6NE (W)	0	4	389225 390246
	<b>Potential for Collapsible Ground Stability Hazards</b> Hazard Potential: Very Low Source: British Geological Survey, National Geoscience Information Service	A6NE (S)	17	4	389225 390000
	<b>Potential for Compressible Ground Stability Hazards</b> Hazard Potential: No Hazard Source: British Geological Survey, National Geoscience Information Service	A6NE (W)	0	4	389225 390246
	<b>Potential for Compressible Ground Stability Hazards</b> Hazard Potential: No Hazard Source: British Geological Survey, National Geoscience Information Service	A6NE (S)	17	4	389225 390000
	<b>Potential for Ground Dissolution Stability Hazards</b> Hazard Potential: No Hazard Source: British Geological Survey, National Geoscience Information Service	A6NE (W)	0	4	389225 390246
	<b>Potential for Ground Dissolution Stability Hazards</b> Hazard Potential: No Hazard Source: British Geological Survey, National Geoscience Information Service	A6NE (S)	17	4	389225 390000
	<b>Potential for Landslide Ground Stability Hazards</b> Hazard Potential: Very Low Source: British Geological Survey, National Geoscience Information Service	A6NE (W)	0	4	389225 390246
	<b>Potential for Landslide Ground Stability Hazards</b> Hazard Potential: Very Low Source: British Geological Survey, National Geoscience Information Service	A6NE (S)	17	4	389225 390000
	<b>Potential for Running Sand Ground Stability Hazards</b> Hazard Potential: Very Low Source: British Geological Survey, National Geoscience Information Service	A6NE (W)	0	4	389225 390246
	<b>Potential for Running Sand Ground Stability Hazards</b> Hazard Potential: Very Low Source: British Geological Survey, National Geoscience Information Service	A6NE (S)	17	4	389225 390000
	<b>Potential for Shrinking or Swelling Clay Ground Stability Hazards</b> Hazard Potential: Very Low Source: British Geological Survey, National Geoscience Information Service	A7NW (SE)	0	4	389231 390239
	<b>Potential for Shrinking or Swelling Clay Ground Stability Hazards</b> Hazard Potential: No Hazard Source: British Geological Survey, National Geoscience Information Service	A6NE (W)	0	4	389225 390246
	<b>Potential for Shrinking or Swelling Clay Ground Stability Hazards</b> Hazard Potential: No Hazard Source: British Geological Survey, National Geoscience Information Service	A6NE (S)	17	4	389225 390000
	<b>Potential for Shrinking or Swelling Clay Ground Stability Hazards</b> Hazard Potential: Very Low Source: British Geological Survey, National Geoscience Information Service	A6NE (S)	48	4	389214 390000
	<b>Potential for Shrinking or Swelling Clay Ground Stability Hazards</b> Hazard Potential: Very Low Source: British Geological Survey, National Geoscience Information Service	A11NW (N)	149	4	389245 390623
	<b>Potential for Shrinking or Swelling Clay Ground Stability Hazards</b> Hazard Potential: Very Low Source: British Geological Survey, National Geoscience Information Service	A11SW (NE)	248	4	389524 390535

Map ID	Details	Quadrant Reference (Compass Direction)	Estimated Distance From Site	Contact	NGR
	<p><b>Radon Potential - Radon Protection Measures</b></p> <p>Protection Measure: No radon protective measures are necessary in the construction of new dwellings or extensions</p> <p>Source: British Geological Survey, National Geoscience Information Service</p>	A6NE (W)	0	4	389225 390246
	<p><b>Radon Potential - Radon Protection Measures</b></p> <p>Protection Measure: No radon protective measures are necessary in the construction of new dwellings or extensions</p> <p>Source: British Geological Survey, National Geoscience Information Service</p>	A6NE (SW)	0	4	389125 390201
	<p><b>Radon Potential - Radon Affected Areas</b></p> <p>Affected Area: The property is in a lower probability radon area, as less than 1% of homes are above the action level</p> <p>Source: British Geological Survey, National Geoscience Information Service</p>	A6NE (W)	0	4	389225 390246
	<p><b>Radon Potential - Radon Affected Areas</b></p> <p>Affected Area: The property is in an intermediate probability radon area, as between 1 and 3% of homes are above the action level</p> <p>Source: British Geological Survey, National Geoscience Information Service</p>	A6NE (SW)	0	4	389125 390201

Map ID	Details	Quadrant Reference (Compass Direction)	Estimated Distance From Site	Contact	NGR
117	<b>Contemporary Trade Directory Entries</b> Name: The Electrical Warehouse Location: Daw Bank, Stockport, Cheshire, SK3 0EH Classification: Electrical Goods Sales, Manufacturers & Wholesalers <b>Status: Active</b> Positional Accuracy: Manually positioned within the geographical locality	A6NE (S)	0	-	389189 390143
117	<b>Contemporary Trade Directory Entries</b> Name: T N Robinson Location: Daw Bank, Stockport, Cheshire, SK3 0EH Classification: Electrical Goods Sales, Manufacturers & Wholesalers <b>Status: Active</b> Positional Accuracy: Automatically positioned to the address	A6NE (S)	0	-	389189 390143
118	<b>Contemporary Trade Directory Entries</b> Name: Gabbotts Farm Location: 24, Mersey Square, Stockport, Cheshire, SK1 1RA Classification: Meat - Wholesale <b>Status: Active</b> Positional Accuracy: Automatically positioned to the address	A11SW (NE)	0	-	389307 390368
119	<b>Contemporary Trade Directory Entries</b> Name: Spring Bok Location: Unit 18, Gas Street, Off Heaton Lane, Stockport, Cheshire, SK4 1BS Classification: Garage Services <b>Status: Inactive</b> Positional Accuracy: Manually positioned to the road within the address or location	A10SE (NW)	1	-	389073 390346
119	<b>Contemporary Trade Directory Entries</b> Name: Luke Lister Location: 173, Heaton Lane, Stockport, Cheshire, SK4 1AQ Classification: Metal Products - Fabricated <b>Status: Active</b> Positional Accuracy: Automatically positioned to the address	A10SE (NW)	10	-	389104 390324
119	<b>Contemporary Trade Directory Entries</b> Name: Combustion Solutions Location: Heaton House, Heaton Lane, Stockport, Cheshire, SK4 1AQ Classification: Furnaces <b>Status: Inactive</b> Positional Accuracy: Automatically positioned to the address	A10SE (NW)	21	-	389095 390318
119	<b>Contemporary Trade Directory Entries</b> Name: Tyres 2 U Ltd Location: Unit A, Heaton House, Heaton Lane, Stockport, Cheshire, SK4 1AQ Classification: Garage Services <b>Status: Inactive</b> Positional Accuracy: Manually positioned to the address or location	A10SE (NW)	21	-	389095 390318
119	<b>Contemporary Trade Directory Entries</b> Name: The Garage Of Stockport Location: Heaton House, Heaton Lane, Stockport, Cheshire, SK4 1AQ Classification: Garage Services <b>Status: Inactive</b> Positional Accuracy: Manually positioned to the address or location	A10SE (NW)	21	-	389095 390318
120	<b>Contemporary Trade Directory Entries</b> Name: Gallery Photo Service Location: 17, Mersey Square, Stockport, Cheshire, SK1 1NU Classification: Photographic Processors <b>Status: Inactive</b> Positional Accuracy: Automatically positioned to the address	A11SW (E)	3	-	389387 390296
121	<b>Contemporary Trade Directory Entries</b> Name: Stockport Perfume & Cosmetics Location: 119, Princes Street, Stockport, Cheshire, SK1 1RB Classification: Perfume Suppliers <b>Status: Inactive</b> Positional Accuracy: Automatically positioned to the address	A11SW (N)	3	-	389281 390422
122	<b>Contemporary Trade Directory Entries</b> Name: Charles Crossley & Son Ltd Location: 9-11, Astley Street, Stockport, Cheshire, SK4 1AW Classification: Sheet Metal Work <b>Status: Inactive</b> Positional Accuracy: Automatically positioned to the address	A10SE (NW)	6	-	389159 390313
122	<b>Contemporary Trade Directory Entries</b> Name: Scrap Cars Vans Caravans Buyer Location: Regent House, Heaton Lane, Stockport, Cheshire, SK4 1BS Classification: Car Breakers & Dismantlers <b>Status: Active</b> Positional Accuracy: Automatically positioned to the address	A10SE (NW)	22	-	389188 390313

Map ID	Details	Quadrant Reference (Compass Direction)	Estimated Distance From Site	Contact	NGR
122	<b>Contemporary Trade Directory Entries</b> Name: National Tyres And Autocare Location: Regent House, Heaton Lane, Stockport, Cheshire, SK4 1BX Classification: Tyre Dealers <b>Status: Inactive</b> Positional Accuracy: Automatically positioned to the address	A10SE (NW)	22	-	389188 390313
122	<b>Contemporary Trade Directory Entries</b> Name: National Tyres & Autocare Location: Regent House, Heaton Lane, Stockport, Cheshire, SK4 1BS Classification: Tyre Dealers <b>Status: Inactive</b> Positional Accuracy: Automatically positioned to the address	A10SE (NW)	22	-	389188 390313
122	<b>Contemporary Trade Directory Entries</b> Name: National Tyres & Autocare Location: Fourth Floor, Regent House, Heaton Lane, Stockport, Cheshire, SK4 1BS Classification: Tyre Dealers <b>Status: Inactive</b> Positional Accuracy: Automatically positioned to the address	A10SE (NW)	22	-	389188 390313
122	<b>Contemporary Trade Directory Entries</b> Name: National Tyres & Autocare Location: Regent House, Heaton Lane, Stockport, Cheshire, SK4 1BS Classification: Tyre Dealers <b>Status: Inactive</b> Positional Accuracy: Automatically positioned to the address	A10SE (NW)	22	-	389188 390313
122	<b>Contemporary Trade Directory Entries</b> Name: National Tyre Service Ltd Location: Regent House, Heaton Lane, Stockport, Cheshire, SK4 1BS Classification: Tyre Dealers <b>Status: Inactive</b> Positional Accuracy: Automatically positioned to the address	A10SE (NW)	22	-	389188 390313
123	<b>Contemporary Trade Directory Entries</b> Name: Please Hold Location: Beckwith House, 1, Wellington Road North, Stockport, Cheshire, SK4 1AF Classification: Waxes <b>Status: Inactive</b> Positional Accuracy: Manually positioned to the address or location	A11SW (N)	9	-	389240 390334
124	<b>Contemporary Trade Directory Entries</b> Name: Heaton Lane Motors Location: Gas Street, Stockport, Cheshire, SK4 1AP Classification: Garage Services <b>Status: Inactive</b> Positional Accuracy: Automatically positioned in the proximity of the address	A10SE (NW)	23	-	389053 390369
124	<b>Contemporary Trade Directory Entries</b> Name: K & S Motors Location: Gas Street, Stockport, Cheshire, SK4 1AP Classification: Garage Services <b>Status: Inactive</b> Positional Accuracy: Automatically positioned in the proximity of the address	A10SE (NW)	23	-	389053 390369
125	<b>Contemporary Trade Directory Entries</b> Name: Robinson Ltd Location: Daw Bank, Stockport, Cheshire, SK3 0EH Classification: Electrical Goods - Manufacturers & Wholesalers <b>Status: Inactive</b> Positional Accuracy: Manually positioned to the road within the address or location	A6NE (SW)	26	-	389093 390076
125	<b>Contemporary Trade Directory Entries</b> Name: Stage Coach Manchester Location: Daw Bank, Stockport, Cheshire, SK3 0DU Classification: Bus & Coach Operators & Stations <b>Status: Inactive</b> Positional Accuracy: Automatically positioned to the address	A6NE (SW)	47	-	389088 390124
125	<b>Contemporary Trade Directory Entries</b> Name: Stagecoach (North West) Location: Daw Bank, Stockport, Cheshire, SK3 0DU Classification: Bus & Coach Operators & Stations <b>Status: Inactive</b> Positional Accuracy: Automatically positioned to the address	A6NE (SW)	47	-	389088 390124
126	<b>Contemporary Trade Directory Entries</b> Name: Lea Towing Location: Heaton La, Stockport, Cheshire, SK4 1AR Classification: Trailers & Towing Equipment <b>Status: Inactive</b> Positional Accuracy: Manually positioned to the road within the address or location	A10SE (NW)	39	-	389036 390342

Map ID	Details	Quadrant Reference (Compass Direction)	Estimated Distance From Site	Contact	NGR
126	<p><b>Contemporary Trade Directory Entries</b></p> <p>Name: Kwik-Fit            Location: Heaton Lane, Stockport, Cheshire, SK4 1AR            Classification: Tyre Dealers  <b>Status: Active</b>            Positional Accuracy: Automatically positioned to the address</p>	A10SE (W)	41	-	389055 390304
127	<p><b>Contemporary Trade Directory Entries</b></p> <p>Name: Brighthouse            Location: 101-105, Princes Street, Stockport, Cheshire, SK1 1RW            Classification: Electrical Goods Sales, Manufacturers &amp; Wholesalers  <b>Status: Inactive</b>            Positional Accuracy: Automatically positioned to the address</p>	A11SW (NE)	50	-	389317 390454
127	<p><b>Contemporary Trade Directory Entries</b></p> <p>Name: Supasnaps            Location: 94 Princes St, Stockport, Cheshire, SK1 1RJ            Classification: Photographic Processors  <b>Status: Inactive</b>            Positional Accuracy: Manually positioned to the address or location</p>	A11SW (N)	60	-	389298 390484
127	<p><b>Contemporary Trade Directory Entries</b></p> <p>Name: De Milles            Location: 92, Princes Street, Stockport, Cheshire, SK1 1RJ            Classification: Jewellery Manufacturers &amp; Repairers  <b>Status: Inactive</b>            Positional Accuracy: Automatically positioned to the address</p>	A11SW (N)	66	-	389305 390487
128	<p><b>Contemporary Trade Directory Entries</b></p> <p>Name: Weir Mill Glass &amp; Joinery            Location: Wear Mill, Chestergate, Stockport, Cheshire, SK3 0AG            Classification: Joinery Manufacturers  <b>Status: Inactive</b>            Positional Accuracy: Automatically positioned to the address</p>	A6NE (W)	53	-	389040 390236
128	<p><b>Contemporary Trade Directory Entries</b></p> <p>Name: Bailey Motor Co Ltd            Location: Wear Mill, Chestergate, Stockport, Cheshire, SK3 0AG            Classification: Garage Services  <b>Status: Inactive</b>            Positional Accuracy: Automatically positioned to the address</p>	A6NE (W)	53	-	389040 390236
128	<p><b>Contemporary Trade Directory Entries</b></p> <p>Name: Slimtru Ltd            Location: Wear Mill, Chestergate, Stockport, Cheshire, SK3 0BH            Classification: Clothing &amp; Fabrics - Manufacturers  <b>Status: Inactive</b>            Positional Accuracy: Automatically positioned to the address</p>	A6NE (W)	53	-	389040 390236
129	<p><b>Contemporary Trade Directory Entries</b></p> <p>Name: Mather Bros Ltd            Location: Daw Bank, Stockport, Cheshire, SK3 0EQ            Classification: Scrap Metal Merchants  <b>Status: Active</b>            Positional Accuracy: Automatically positioned to the address</p>	A6NE (SW)	61	-	389069 390042
130	<p><b>Contemporary Trade Directory Entries</b></p> <p>Name: Gas (UK)            Location: Wellington Rd South, Stockport, Cheshire, SK4 1AA            Classification: Electricity Companies  <b>Status: Inactive</b>            Positional Accuracy: Manually positioned to the road within the address or location</p>	A7NW (SE)	81	-	389396 390144
131	<p><b>Contemporary Trade Directory Entries</b></p> <p>Name: W A Hutton &amp; Co Ltd            Location: A, 24, Lawrence Street, Stockport, Cheshire, SK1 1DL            Classification: Photocopiers  <b>Status: Inactive</b>            Positional Accuracy: Automatically positioned to the address</p>	A7NW (E)	84	-	389399 390194
132	<p><b>Contemporary Trade Directory Entries</b></p> <p>Name: 1st Choice Commercials            Location: 17, Wellington Road North, Stockport, Cheshire, SK4 1HJ            Classification: Commercial Vehicle Dealers  <b>Status: Inactive</b>            Positional Accuracy: Automatically positioned to the address</p>	A10SE (NW)	100	-	389054 390526
133	<p><b>Contemporary Trade Directory Entries</b></p> <p>Name: Space Engineering Ltd            Location: Kingston St, Stockport, Cheshire, SK3 0ED            Classification: Engineers - General  <b>Status: Inactive</b>            Positional Accuracy: Manually positioned to the road within the address or location</p>	A6NE (SW)	102	-	388988 390124

Map ID	Details	Quadrant Reference (Compass Direction)	Estimated Distance From Site	Contact	NGR
134	<b>Contemporary Trade Directory Entries</b> Name: Pantheon (UK) Ltd Location: Princes Chambers, 2, Brown Street, Stockport, Cheshire, SK1 1RS Classification: Jewellery Manufacturers & Repairers <b>Status: Inactive</b> Positional Accuracy: Automatically positioned to the address	A11SW (NE)	123	-	389348 390526
134	<b>Contemporary Trade Directory Entries</b> Name: Klick Location: 58, Princes Street, Stockport, Cheshire, SK1 1RY Classification: Photographic Processors <b>Status: Inactive</b> Positional Accuracy: Automatically positioned to the address	A11SW (NE)	167	-	389379 390558
134	<b>Contemporary Trade Directory Entries</b> Name: Homefair Blinds Location: 56 Princes St, Stockport, Cheshire, SK1 1RY Classification: Blinds, Awnings & Canopies <b>Status: Active</b> Positional Accuracy: Manually positioned to the address or location	A11SW (NE)	171	-	389384 390558
134	<b>Contemporary Trade Directory Entries</b> Name: Homestyle By Fads Location: 38, Princes Street, Stockport, Cheshire, SK1 1RY Classification: Wallpapers & Wall Coverings <b>Status: Inactive</b> Positional Accuracy: Automatically positioned to the address	A11NW (NE)	213	-	389404 390596
135	<b>Contemporary Trade Directory Entries</b> Name: Interpress Location: Wood St, Stockport, Cheshire, SK3 0DH Classification: Printing Equipment Manufacturers <b>Status: Inactive</b> Positional Accuracy: Manually positioned to the road within the address or location	A6NE (SW)	124	-	388996 390057
136	<b>Contemporary Trade Directory Entries</b> Name: Entwisle Paddon Location: 11, King Street West, Stockport, Cheshire, SK3 0DX Classification: Printers <b>Status: Inactive</b> Positional Accuracy: Automatically positioned to the address	A6NE (SW)	129	-	389092 389949
136	<b>Contemporary Trade Directory Entries</b> Name: Alfred Pettitt Ltd Location: 11, King Street West, Stockport, Cheshire, SK3 0DX Classification: Printers <b>Status: Active</b> Positional Accuracy: Automatically positioned to the address	A6NE (SW)	129	-	389092 389949
136	<b>Contemporary Trade Directory Entries</b> Name: E W P Location: 15, King Street West, Stockport, Cheshire, SK3 0DT Classification: Printers <b>Status: Inactive</b> Positional Accuracy: Automatically positioned to the address	A6NE (SW)	146	-	389090 389931
136	<b>Contemporary Trade Directory Entries</b> Name: Barker & Hough Location: 15, King Street West, Stockport, Cheshire, SK3 0DT Classification: Garage Services <b>Status: Active</b> Positional Accuracy: Manually positioned to the address or location	A6NE (SW)	146	-	389090 389931
136	<b>Contemporary Trade Directory Entries</b> Name: Ironsides Lubricants Ltd Location: Shield Street, Stockport, Cheshire, SK3 0DS Classification: Lubricant Manufacturers & Distributors <b>Status: Active</b> Positional Accuracy: Automatically positioned to the address	A6NE (S)	149	-	389114 389917
136	<b>Contemporary Trade Directory Entries</b> Name: Webuyanycar.Com Location: King St West, Stockport, Cheshire, SK3 0DT Classification: Car Dealers - Used <b>Status: Active</b> Positional Accuracy: Manually positioned within the geographical locality	A6NE (SW)	158	-	389045 389936
136	<b>Contemporary Trade Directory Entries</b> Name: We Buy Any Car (Stockport) Location: King St West, Stockport, Cheshire, SK3 0DT Classification: Car Dealers - Used <b>Status: Active</b> Positional Accuracy: Manually positioned within the geographical locality	A6NE (SW)	158	-	389045 389936



Map ID	Details	Quadrant Reference (Compass Direction)	Estimated Distance From Site	Contact	NGR
137	<b>Contemporary Trade Directory Entries</b> Name: Rac Location: Rac House, 65-81, St. Petersgate, Stockport, Cheshire, SK1 1DS Classification: Car Breakdown & Recovery Services <b>Status: Inactive</b> Positional Accuracy: Automatically positioned to the address	A7NW (E)	135	-	389470 390193
137	<b>Contemporary Trade Directory Entries</b> Name: Rac Commercial Assistance Location: Rac House, 65-81, St. Petersgate, Stockport, Cheshire, SK1 1DS Classification: Commercial Vehicle Breakdown & Recovery Services <b>Status: Inactive</b> Positional Accuracy: Automatically positioned to the address	A7NW (E)	135	-	389470 390193
138	<b>Contemporary Trade Directory Entries</b> Name: Metroworld Location: 1 Gough St, Chestergate, Stockport, Cheshire, SK3 0BB Classification: Car Breakers & Dismantlers <b>Status: Inactive</b> Positional Accuracy: Manually positioned to the road within the address or location	A6NE (W)	139	-	388930 390194
138	<b>Contemporary Trade Directory Entries</b> Name: The Paint Shop Volkswagen Restoration Location: 146a, Chestergate, Stockport, Cheshire, SK3 0AN Classification: Car Body Repairs <b>Status: Inactive</b> Positional Accuracy: Automatically positioned to the address	A6NE (W)	151	-	388919 390208
138	<b>Contemporary Trade Directory Entries</b> Name: Britt Parts Location: 144, Chestergate, Stockport, Cheshire, SK3 0AN Classification: Car Breakers & Dismantlers <b>Status: Inactive</b> Positional Accuracy: Automatically positioned to the address	A6NE (W)	166	-	388905 390219
139	<b>Contemporary Trade Directory Entries</b> Name: A1 Asbestos Surveys Location: 52, Lord Street, Stockport, SK1 3NA Classification: Cabinet Makers <b>Status: Inactive</b> Positional Accuracy: Automatically positioned to the address	A7NW (SE)	146	-	389503 390071
139	<b>Contemporary Trade Directory Entries</b> Name: J M T Communications Location: 52, Lord Street, Stockport, Cheshire, SK1 3NA Classification: Telecommunications Equipment & Systems <b>Status: Inactive</b> Positional Accuracy: Automatically positioned to the address	A7NW (SE)	146	-	389503 390071
140	<b>Contemporary Trade Directory Entries</b> Name: Scents & Sensuality Location: SS2 Merseyway, Stockport, Cheshire, SK1 1PN Classification: Perfume Suppliers <b>Status: Inactive</b> Positional Accuracy: Manually positioned to the road within the address or location	A11SW (NE)	154	-	389422 390482
141	<b>Contemporary Trade Directory Entries</b> Name: Abbey Press Location: 207, Chestergate, Stockport, Cheshire, SK3 0BQ Classification: Printers <b>Status: Inactive</b> Positional Accuracy: Automatically positioned to the address	A6NE (W)	156	-	388920 390145
141	<b>Contemporary Trade Directory Entries</b> Name: T R Shone Location: 207, Chestergate, Stockport, Cheshire, SK3 0BQ Classification: Printers <b>Status: Inactive</b> Positional Accuracy: Automatically positioned to the address	A6NE (W)	156	-	388920 390145
141	<b>Contemporary Trade Directory Entries</b> Name: Print Approved Location: 207, Chestergate, Stockport, Cheshire, SK3 0BQ Classification: Printers <b>Status: Inactive</b> Positional Accuracy: Automatically positioned to the address	A6NE (W)	156	-	388920 390145
141	<b>Contemporary Trade Directory Entries</b> Name: Nb Decorative Glass Location: 209, Chestergate, Stockport, Cheshire, SK3 0AN Classification: Leaded Lights & Windows <b>Status: Active</b> Positional Accuracy: Automatically positioned to the address	A6NE (W)	163	-	388906 390178



Map ID	Details	Quadrant Reference (Compass Direction)	Estimated Distance From Site	Contact	NGR
141	<p><b>Contemporary Trade Directory Entries</b></p> <p>Name: David Sidgwick            Location: 209, Chestergate, Stockport, Cheshire, SK3 0AN            Classification: Glass Engravers &amp; Decorators  <b>Status: Active</b>            Positional Accuracy: Automatically positioned to the address</p>	A6NE (W)	164	-	388906 390178
141	<p><b>Contemporary Trade Directory Entries</b></p> <p>Name: Wayne Connolly Ltd            Location: Owen St, Stockport, Cheshire, SK3 0BG            Classification: Garage Services  <b>Status: Inactive</b>            Positional Accuracy: Manually positioned to the road within the address or location</p>	A6NE (W)	172	-	388898 390170
141	<p><b>Contemporary Trade Directory Entries</b></p> <p>Name: Wayne Connolly Motors Ltd            Location: 10, Owen Street, Stockport, Cheshire, SK3 0BG            Classification: Mot Testing Centres  <b>Status: Active</b>            Positional Accuracy: Automatically positioned to the address</p>	A6NW (W)	191	-	388883 390146
141	<p><b>Contemporary Trade Directory Entries</b></p> <p>Name: Wayne Connolly            Location: 10, Owen Street, STOCKPORT, Cheshire, SK3 0BG            Classification: Garage Services  <b>Status: Inactive</b>            Positional Accuracy: Automatically positioned to the address</p>	A6NW (W)	191	-	388883 390146
141	<p><b>Contemporary Trade Directory Entries</b></p> <p>Name: Connolly Scaffolding            Location: Unit 10, Owen Street, Stockport, Cheshire, SK3 0BG            Classification: Scaffolding &amp; Work Platforms  <b>Status: Inactive</b>            Positional Accuracy: Automatically positioned to the address</p>	A6NW (W)	191	-	388883 390146
142	<p><b>Contemporary Trade Directory Entries</b></p> <p>Name: Max Spielmann            Location: 43, St. Petersgate, Stockport, Cheshire, SK1 1DH            Classification: Photographic Processors  <b>Status: Inactive</b>            Positional Accuracy: Automatically positioned to the address</p>	A11SW (E)	169	-	389557 390304
142	<p><b>Contemporary Trade Directory Entries</b></p> <p>Name: Seco Fluid Power Ltd            Location: Traycar House, 25, Fletcher Street, Stockport, Cheshire, SK1 1DY            Classification: Stainless Steel Manufacturers  <b>Status: Active</b>            Positional Accuracy: Automatically positioned to the address</p>	A11SE (E)	207	-	389595 390295
143	<p><b>Contemporary Trade Directory Entries</b></p> <p>Name: Alexander Kennedy            Location: St. Petersgate, Stockport, Cheshire, SK1 1DH            Classification: Printers  <b>Status: Inactive</b>            Positional Accuracy: Manually positioned to the road within the address or location</p>	A11SW (E)	179	-	389562 390346
143	<p><b>Contemporary Trade Directory Entries</b></p> <p>Name: Kall Kwik            Location: 19b, St. Petersgate, Stockport, Cheshire, SK1 1EB            Classification: Printers  <b>Status: Inactive</b>            Positional Accuracy: Automatically positioned to the address</p>	A11SE (E)	205	-	389588 390349
144	<p><b>Contemporary Trade Directory Entries</b></p> <p>Name: Axair Climate Ltd            Location: Hilton House, Lord Street, Stockport, Cheshire, SK1 3NA            Classification: Air Conditioning Equipment &amp; Systems  <b>Status: Inactive</b>            Positional Accuracy: Automatically positioned to the address</p>	A7NW (E)	197	-	389545 390122
145	<p><b>Contemporary Trade Directory Entries</b></p> <p>Name: Steamclean North West            Location: 17, Hollywood Towers, Stockport, Cheshire, SK3 0HL            Classification: Carpet, Curtain &amp; Upholstery Cleaners  <b>Status: Inactive</b>            Positional Accuracy: Automatically positioned to the address</p>	A6NE (SW)	228	-	388907 389997
146	<p><b>Contemporary Trade Directory Entries</b></p> <p>Name: Lancashire Hill Joinery Ltd            Location: 215, Chestergate, Stockport, Cheshire, SK3 0AN            Classification: Staircase, Balustrade &amp; Handrail Manufacturers  <b>Status: Inactive</b>            Positional Accuracy: Manually positioned to the road within the address or location</p>	A6NW (W)	230	-	388839 390183

Map ID	Details	Quadrant Reference (Compass Direction)	Estimated Distance From Site	Contact	NGR
146	<b>Contemporary Trade Directory Entries</b> Name: K J M Graphics Location: Unit 20, Kingston Mill, Chestergate, Stockport, Cheshire, SK3 0AL Classification: Printers <b>Status: Inactive</b> Positional Accuracy: Automatically positioned in the proximity of the address	A6NW (W)	249	-	388821 390222
146	<b>Contemporary Trade Directory Entries</b> Name: Chris Orme Location: Unit 10, Kingston Mill, Chestergate, Stockport, Cheshire, SK3 0AL Classification: Manufacturers <b>Status: Inactive</b> Positional Accuracy: Automatically positioned to the address	A6NW (W)	249	-	388822 390222
147	<b>Contemporary Trade Directory Entries</b> Name: Deif Location: Fredrick House, 8, Acorn Business Park, Heaton Lane, Stockport, Cheshire, SK4 1AS Classification: Electronic Equipment - Manufacturers & Assemblers <b>Status: Active</b> Positional Accuracy: Automatically positioned to the address	A10SW (W)	236	-	388847 390282
147	<b>Contemporary Trade Directory Entries</b> Name: Tyco Valve & Control Location: 9, Acorn Business Park, Heaton Lane, Stockport, Cheshire, SK4 1AS Classification: Valve Manufacturers & Suppliers <b>Status: Inactive</b> Positional Accuracy: Automatically positioned to the address	A10SW (W)	264	-	388819 390280
148	<b>Contemporary Trade Directory Entries</b> Name: The Missing Link Location: 20a, Deanery Way, Stockport, Cheshire, SK1 1NA Classification: Jewellery Manufacturers & Repairers <b>Status: Inactive</b> Positional Accuracy: Automatically positioned to the address	A11SW (NE)	241	-	389543 390505
148	<b>Contemporary Trade Directory Entries</b> Name: Digicals Location: 22, Deanery Way, Stockport, Cheshire, SK1 1NA Classification: Digital Printing <b>Status: Active</b> Positional Accuracy: Automatically positioned to the address	A11SW (NE)	243	-	389549 390502
148	<b>Contemporary Trade Directory Entries</b> Name: Max Spielmann Location: 22, Deanery Way, Stockport, Cheshire, SK1 1NA Classification: Photographic Processors <b>Status: Inactive</b> Positional Accuracy: Automatically positioned to the address	A11SW (NE)	243	-	389549 390502
149	<b>Contemporary Trade Directory Entries</b> Name: S D L Services Location: 10, St. Petersgate, Stockport, Cheshire, SK1 1HD Classification: T-Shirts <b>Status: Inactive</b> Positional Accuracy: Automatically positioned to the address	A11SE (NE)	243	-	389602 390418
150	<b>Contemporary Trade Directory Entries</b> Name: Ken Holebrook & Son Location: Flat 11, Arden Buildings, 2, Thomson Street, Stockport, Cheshire, SK3 9DT Classification: Boilers - Servicing, Replacements & Repairs <b>Status: Active</b> Positional Accuracy: Automatically positioned to the address	A7SW (SE)	250	-	389471 389837
151	<b>Contemporary Trade Directory Entries</b> Name: Johnson Cleaners Uk Ltd Location: 33, Great Underbank, Stockport, Cheshire, SK1 1NE Classification: Dry Cleaners <b>Status: Inactive</b> Positional Accuracy: Automatically positioned to the address	A11SE (NE)	258	-	389591 390471
151	<b>Contemporary Trade Directory Entries</b> Name: Candle City Location: 3, Little Underbank, Stockport, Cheshire, SK1 1LA Classification: Candle Manufacturers & Suppliers <b>Status: Inactive</b> Positional Accuracy: Automatically positioned to the address	A11SE (NE)	286	-	389606 390499

Map ID	Details	Quadrant Reference (Compass Direction)	Estimated Distance From Site	Contact	NGR
151	<p><b>Contemporary Trade Directory Entries</b></p> <p>Name: Cleggs Right Price Toiletries            Location: A, 16, Market Place, Stockport, Cheshire, SK1 1EW            Classification: Toiletries            Status: <b>Inactive</b>            Positional Accuracy: Automatically positioned to the address</p>	A11SE (NE)	300	-	389617 390507
151	<p><b>Contemporary Trade Directory Entries</b></p> <p>Name: Seven Miles Out Arts Cic            Location: 20, Market Place, Stockport, SK1 1EY            Classification: Hospitals            Status: <b>Inactive</b>            Positional Accuracy: Automatically positioned to the address</p>	A11SE (NE)	321	-	389622 390536
152	<p><b>Contemporary Trade Directory Entries</b></p> <p>Name: The Perfume Shop            Location: 25, Merseyway, Stockport, Cheshire, SK1 1PN            Classification: Perfume Suppliers            Status: <b>Active</b>            Positional Accuracy: Automatically positioned to the address</p>	A11SW (NE)	270	-	389525 390558
153	<p><b>Contemporary Trade Directory Entries</b></p> <p>Name: Waterside Packaging Supply            Location: Unit 12, Enterprise Centre Two, Chester Street, Stockport, Cheshire, SK3 0BR            Classification: Packaging Materials Manufacturers &amp; Suppliers            Status: <b>Active</b>            Positional Accuracy: Automatically positioned to the address</p>	A6NW (W)	273	-	388796 390187
153	<p><b>Contemporary Trade Directory Entries</b></p> <p>Name: Poynton Refrigeration            Location: Unit 11, Enterprise Centre Two, Chester Street, Stockport, Cheshire, SK3 0BR            Classification: Refrigeration Equipment - Commercial            Status: <b>Active</b>            Positional Accuracy: Automatically positioned to the address</p>	A6NW (W)	280	-	388789 390179
153	<p><b>Contemporary Trade Directory Entries</b></p> <p>Name: Stockport Printing Co Ltd            Location: Unit 9, Enterprise Centre Two, Chester Street, Stockport, Cheshire, SK3 0BR            Classification: Printers            Status: <b>Active</b>            Positional Accuracy: Automatically positioned to the address</p>	A6NW (W)	293	-	388776 390173
153	<p><b>Contemporary Trade Directory Entries</b></p> <p>Name: Print 2000 Ltd            Location: Unit 8, Enterprise Centre Two, Chester Street, Stockport, Cheshire, SK3 0BR            Classification: Printers            Status: <b>Inactive</b>            Positional Accuracy: Automatically positioned to the address</p>	A6NW (W)	299	-	388771 390170
153	<p><b>Contemporary Trade Directory Entries</b></p> <p>Name: Creighton Developments Ltd            Location: Unit 15, Enterprise Centre Two, Chester Street, Stockport, Cheshire, SK3 0BR            Classification: Plastic Products - Manufacturers            Status: <b>Active</b>            Positional Accuracy: Automatically positioned to the address</p>	A6NW (W)	301	-	388768 390209
153	<p><b>Contemporary Trade Directory Entries</b></p> <p>Name: Kitchens Nw            Location: Unit 16, Chester Street, Enterprise Centre Two, Stockport, Cheshire, SK3 0BR            Classification: Kitchen Furniture Manufacturers            Status: <b>Active</b>            Positional Accuracy: Manually positioned to the address or location</p>	A6NW (W)	309	-	388760 390209
153	<p><b>Contemporary Trade Directory Entries</b></p> <p>Name: Aquacool Ltd            Location: Unit 17, Enterprise Centre Two, Chester Street, Stockport, Cheshire, SK3 0BR            Classification: Water Coolers            Status: <b>Active</b>            Positional Accuracy: Automatically positioned to the address</p>	A6NW (W)	313	-	388756 390203
153	<p><b>Contemporary Trade Directory Entries</b></p> <p>Name: Envirotek            Location: Unit 17, Enterprise Centre Two, Chester St, Stockport, Cheshire, SK3 0BR            Classification: Water Coolers            Status: <b>Inactive</b>            Positional Accuracy: Manually positioned to the address or location</p>	A6NW (W)	314	-	388755 390202
153	<p><b>Contemporary Trade Directory Entries</b></p> <p>Name: Noon Machine Tool Services Ltd            Location: Enterprise Centre Two, Chester St, Stockport, Cheshire, SK3 0BR            Classification: Machine Tool Accessories &amp; Services            Status: <b>Inactive</b>            Positional Accuracy: Manually positioned to the road within the address or location</p>	A6NW (W)	325	-	388744 390194

Map ID	Details	Quadrant Reference (Compass Direction)	Estimated Distance From Site	Contact	NGR
154	<p><b>Contemporary Trade Directory Entries</b></p> <p>Name: Stockport Advocacy            Location: 23, High Street, Stockport, Cheshire, SK1 1EG            Classification: Machine Tool Accessories &amp; Services  <b>Status: Active</b>            Positional Accuracy: Automatically positioned to the address</p>	A11SE (E)	288	-	389662 390393
154	<p><b>Contemporary Trade Directory Entries</b></p> <p>Name: Connect Plus            Location: 23, High Street, Stockport, Cheshire, SK1 1EG            Classification: Disability Equipment - Manufacturers &amp; Suppliers  <b>Status: Inactive</b>            Positional Accuracy: Automatically positioned to the address</p>	A11SE (E)	288	-	389662 390393
155	<p><b>Contemporary Trade Directory Entries</b></p> <p>Name: John Delany Motors Ltd            Location: Wood Street, Stockport, Cheshire, SK3 0DF            Classification: Air Conditioning Equipment &amp; Systems  <b>Status: Active</b>            Positional Accuracy: Automatically positioned to the address</p>	A6NW (SW)	292	-	388818 390038
155	<p><b>Contemporary Trade Directory Entries</b></p> <p>Name: John Delany            Location: Wood Street, STOCKPORT, Cheshire, SK3 0DF            Classification: Garage Services  <b>Status: Inactive</b>            Positional Accuracy: Automatically positioned to the address</p>	A6NW (SW)	292	-	388818 390038
156	<p><b>Contemporary Trade Directory Entries</b></p> <p>Name: Legion Parking            Location: Merseyway, Stockport, Cheshire, SK1 1PN            Classification: Car Painters &amp; Sprayers  <b>Status: Active</b>            Positional Accuracy: Manually positioned within the geographical locality</p>	A11SW (NE)	301	-	389543 390583
156	<p><b>Contemporary Trade Directory Entries</b></p> <p>Name: Snappy Snaps            Location: 12, Bridge Street, Stockport, Cheshire, SK1 1XR            Classification: Photographic Processors  <b>Status: Inactive</b>            Positional Accuracy: Automatically positioned to the address</p>	A11NE (NE)	340	-	389576 390608
157	<p><b>Contemporary Trade Directory Entries</b></p> <p>Name: Timbercare Remedial Services Ltd            Location: Xylon House, Thomson Street, Stockport, Cheshire, SK3 9DR            Classification: Damp &amp; Dry Rot Control  <b>Status: Active</b>            Positional Accuracy: Automatically positioned to the address</p>	A7SW (S)	304	-	389415 389753
158	<p><b>Contemporary Trade Directory Entries</b></p> <p>Name: Lamborghini            Location: Edward Street, Stockport, Cheshire, SK1 3NQ            Classification: Car Dealers  <b>Status: Active</b>            Positional Accuracy: Automatically positioned to the address</p>	A7SE (SE)	306	-	389599 389870
158	<p><b>Contemporary Trade Directory Entries</b></p> <p>Name: Lamborghini            Location: Edward Street, STOCKPORT, Cheshire, SK1 3NQ            Classification: Car Dealers  <b>Status: Inactive</b>            Positional Accuracy: Automatically positioned to the address</p>	A7SE (SE)	306	-	389599 389870
159	<p><b>Contemporary Trade Directory Entries</b></p> <p>Name: Nefarium Ltd            Location: 158, King Street West, Stockport, Cheshire, SK3 0DP            Classification: Distribution Services  <b>Status: Inactive</b>            Positional Accuracy: Automatically positioned to the address</p>	A6SE (S)	311	-	389103 389749
160	<p><b>Contemporary Trade Directory Entries</b></p> <p>Name: King Street Autos            Location: 1a Shaw Heath, Stockport, Cheshire, SK3 8BD            Classification: Garage Services  <b>Status: Active</b>            Positional Accuracy: Manually positioned to the road within the address or location</p>	A6SE (S)	313	-	389157 389722
161	<p><b>Contemporary Trade Directory Entries</b></p> <p>Name: I Marsden            Location: 30, Little Underbank, Stockport, Cheshire, SK1 1JT            Classification: Jewellery Manufacturers &amp; Repairers  <b>Status: Inactive</b>            Positional Accuracy: Automatically positioned to the address</p>	A11SE (NE)	320	-	389672 390450

Map ID	Details	Quadrant Reference (Compass Direction)	Estimated Distance From Site	Contact	NGR
161	<b>Contemporary Trade Directory Entries</b> Name: B J Products Location: 35, Little Underbank, Stockport, Cheshire, SK1 1LA Classification: Electrical Goods Sales, Manufacturers & Wholesalers <b>Status: Active</b> Positional Accuracy: Automatically positioned to the address	A11SE (NE)	344	-	389687 390472
162	<b>Contemporary Trade Directory Entries</b> Name: Simon Dunn Chocolatier Ltd Location: Unit 3-4 Merseyway, Stockport, Cheshire, SK1 1PJ Classification: Confectionery Manufacturers <b>Status: Active</b> Positional Accuracy: Manually positioned within the geographical locality	A11NW (NE)	322	-	389528 390625
163	<b>Contemporary Trade Directory Entries</b> Name: 1st Car Plus Ltd Location: Edward St, Stockport, Cheshire, SK1 3DQ Classification: Garage Services <b>Status: Inactive</b> Positional Accuracy: Manually positioned to the road within the address or location	A7NE (SE)	324	-	389650 389918
163	<b>Contemporary Trade Directory Entries</b> Name: Hollingdrake Jaguar Location: EDWARD ST, Stockport, Cheshire, SK1 3NQ Classification: Car Dealers <b>Status: Inactive</b> Positional Accuracy: Manually positioned to the road within the address or location	A7NE (SE)	345	-	389680 389936
163	<b>Contemporary Trade Directory Entries</b> Name: Intellect Computers Location: Intellect House, Edward Street, Stockport, Cheshire, SK1 3DQ Classification: Computer Manufacturers <b>Status: Inactive</b> Positional Accuracy: Automatically positioned to the address	A7NE (SE)	367	-	389694 389911
164	<b>Contemporary Trade Directory Entries</b> Name: Klick Photopoint Location: 26, Bridge Street Brow, Stockport, Cheshire, SK1 1XY Classification: Photographic Processors <b>Status: Inactive</b> Positional Accuracy: Automatically positioned to the address	A11SE (NE)	335	-	389614 390567
164	<b>Contemporary Trade Directory Entries</b> Name: Klick Location: 26, Bridge Street Brow, Stockport, Cheshire, SK1 1XY Classification: Photographic Processors <b>Status: Inactive</b> Positional Accuracy: Automatically positioned to the address	A11SE (NE)	336	-	389614 390567
165	<b>Contemporary Trade Directory Entries</b> Name: Mathers Location: 22, Lower Hillgate, Stockport, Cheshire, SK1 1JE Classification: Electrical Goods Sales, Manufacturers & Wholesalers <b>Status: Inactive</b> Positional Accuracy: Automatically positioned to the address	A11SE (E)	340	-	389715 390399
165	<b>Contemporary Trade Directory Entries</b> Name: Mathers Location: 22, Lower Hillgate, Stockport, Cheshire, SK1 1JE Classification: Electrical Appliance Repairs <b>Status: Inactive</b> Positional Accuracy: Automatically positioned to the address	A11SE (E)	342	-	389717 390399
165	<b>Contemporary Trade Directory Entries</b> Name: Frederic-Robinson Ltd Location: Unicorn Brewery, Lower Hillgate, Stockport, Cheshire, SK1 1JJ Classification: Brewers <b>Status: Active</b> Positional Accuracy: Automatically positioned to the address	A11SE (E)	375	-	389744 390422
166	<b>Contemporary Trade Directory Entries</b> Name: Intech Furniture Location: The Hollygate, Chestergate, Stockport, Cheshire, SK3 0BD Classification: Mills & Millers <b>Status: Inactive</b> Positional Accuracy: Automatically positioned to the address	A6NW (W)	344	-	388751 390060
166	<b>Contemporary Trade Directory Entries</b> Name: J & E W Jackson Ltd Location: The Hollygate, Chestergate, Stockport, Cheshire, SK3 0BD Classification: Printers <b>Status: Inactive</b> Positional Accuracy: Automatically positioned to the address	A6NW (W)	344	-	388751 390060

Map ID	Details	Quadrant Reference (Compass Direction)	Estimated Distance From Site	Contact	NGR
166	<p><b>Contemporary Trade Directory Entries</b></p> <p>Name: Strauchan &amp; Henshaw Ltd            Location: The Hollygate, Chestergate, Stockport, Cheshire, SK3 0BD            Classification: Electrical Engineers  <b>Status: Inactive</b>            Positional Accuracy: Manually positioned within the geographical locality</p>	A6NW (W)	359	-	388729 390078
167	<p><b>Contemporary Trade Directory Entries</b></p> <p>Name: H H G            Location: 3, Church Road, Stockport, Cheshire, SK4 1LJ            Classification: Car Body Repairs  <b>Status: Active</b>            Positional Accuracy: Automatically positioned to the address</p>	A10NE (N)	348	-	389078 390819
168	<p><b>Contemporary Trade Directory Entries</b></p> <p>Name: Cheshire Stained Glass            Location: Banbury St, Covent Garden, Lower Hillgate, Stockport, Cheshire, SK1 3HG            Classification: Stained Glass Designers &amp; Producers  <b>Status: Inactive</b>            Positional Accuracy: Manually positioned to the address or location</p>	A7NE (E)	355	-	389719 390172
168	<p><b>Contemporary Trade Directory Entries</b></p> <p>Name: Minuteman Press Stockport            Location: 90, Lower Hillgate, Stockport, Cheshire, SK1 3AL            Classification: Printers  <b>Status: Active</b>            Positional Accuracy: Automatically positioned to the address</p>	A7NE (E)	401	-	389762 390158
169	<p><b>Contemporary Trade Directory Entries</b></p> <p>Name: Duscovent Engineering Ltd            Location: 86, Wellington Road North, Stockport, Cheshire, SK4 1HT            Classification: Ventilators &amp; Ventilation Systems  <b>Status: Active</b>            Positional Accuracy: Automatically positioned to the address</p>	A10NE (NW)	357	-	388969 390786
169	<p><b>Contemporary Trade Directory Entries</b></p> <p>Name: Motorcity            Location: 86a, Wellington Road North, Stockport, Cheshire, SK4 1HW            Classification: Garage Services  <b>Status: Inactive</b>            Positional Accuracy: Automatically positioned to the address</p>	A10NE (NW)	357	-	388969 390786
169	<p><b>Contemporary Trade Directory Entries</b></p> <p>Name: Lindwood Print Ltd            Location: The Courtyard, Wellington Road North, Stockport, Cheshire, SK4 1HT            Classification: Printers  <b>Status: Inactive</b>            Positional Accuracy: Automatically positioned to the address</p>	A10NE (NW)	357	-	388969 390786
169	<p><b>Contemporary Trade Directory Entries</b></p> <p>Name: Motorcity            Location: 86a, Wellington Road North, Stockport, Cheshire, SK4 1HW            Classification: Garage Services  <b>Status: Active</b>            Positional Accuracy: Automatically positioned to the address</p>	A10NE (NW)	357	-	388969 390786
169	<p><b>Contemporary Trade Directory Entries</b></p> <p>Name: The A6 Mobility Shop            Location: The Courtyard, Wellington Road North, Stockport, Cheshire, SK4 1HT            Classification: Disability Equipment - Manufacturers &amp; Suppliers  <b>Status: Active</b>            Positional Accuracy: Automatically positioned to the address</p>	A10NE (NW)	357	-	388969 390786
169	<p><b>Contemporary Trade Directory Entries</b></p> <p>Name: Gate Rehab Development            Location: The Courtyard, Wellington Road North, Stockport, Cheshire, SK4 1HT            Classification: Disability Equipment - Manufacturers &amp; Suppliers  <b>Status: Inactive</b>            Positional Accuracy: Manually positioned to the address or location</p>	A10NE (NW)	357	-	388969 390786
170	<p><b>Contemporary Trade Directory Entries</b></p> <p>Name: Burnage Motors            Location: Unit B4, Bryant House, 61-63 Wellington Rd North, Stockport, Cheshire, SK4 1HS            Classification: Car Dealers - Used  <b>Status: Inactive</b>            Positional Accuracy: Manually positioned within the geographical locality</p>	A10NE (NW)	362	-	388911 390752



Map ID	Details	Quadrant Reference (Compass Direction)	Estimated Distance From Site	Contact	NGR
171	<p><b>Contemporary Trade Directory Entries</b></p> <p>Name: J H Robinson Ltd            Location: John St, Stockport, Cheshire, SK1 3BB            Classification: Sheet Metal Work  <b>Status: Inactive</b>            Positional Accuracy: Manually positioned to the road within the address or location</p>	A7NE (E)	367	-	389724 390040
172	<p><b>Contemporary Trade Directory Entries</b></p> <p>Name: Finesse            Location: 64, Lower Hillgate, Stockport, Cheshire, SK1 3AL            Classification: Blinds, Awnings &amp; Canopies  <b>Status: Inactive</b>            Positional Accuracy: Automatically positioned to the address</p>	A7NE (E)	370	-	389753 390236
173	<p><b>Contemporary Trade Directory Entries</b></p> <p>Name: Pavilion Catering Equipment            Location: Unit E7, Ford Street, Stockport, Cheshire, SK3 0BT            Classification: Catering Equipment  <b>Status: Active</b>            Positional Accuracy: Automatically positioned to the address</p>	A6NW (W)	370	-	388704 390135
173	<p><b>Contemporary Trade Directory Entries</b></p> <p>Name: Cheshire Refrigeration Ltd            Location: Unit E6, Ford Street, Stockport, Cheshire, SK3 0BT            Classification: Air Conditioning &amp; Refrigeration Contractors  <b>Status: Active</b>            Positional Accuracy: Automatically positioned to the address</p>	A6NW (W)	377	-	388697 390132
173	<p><b>Contemporary Trade Directory Entries</b></p> <p>Name: Metroworld            Location: Ford Street, Stockport, Cheshire, SK3 0BT            Classification: Garage Services  <b>Status: Inactive</b>            Positional Accuracy: Automatically positioned in the proximity of the address</p>	A6NW (W)	402	-	388669 390153
173	<p><b>Contemporary Trade Directory Entries</b></p> <p>Name: Mot            Location: Ford Street, Stockport, Cheshire, SK3 0BT            Classification: Mot Testing Centres  <b>Status: Inactive</b>            Positional Accuracy: Automatically positioned in the proximity of the address</p>	A6NW (W)	402	-	388669 390153
173	<p><b>Contemporary Trade Directory Entries</b></p> <p>Name: Union Street Garage            Location: Ford Street, Stockport, Cheshire, SK3 0BT            Classification: Garage Services  <b>Status: Inactive</b>            Positional Accuracy: Automatically positioned in the proximity of the address</p>	A6NW (W)	402	-	388669 390153
173	<p><b>Contemporary Trade Directory Entries</b></p> <p>Name: M Barnwell Services Ltd            Location: Unit E3, Ford Street, Stockport, Cheshire, SK3 0BT            Classification: Hydraulic Equipment &amp; Accessories - Sales &amp; Service  <b>Status: Inactive</b>            Positional Accuracy: Automatically positioned to the address</p>	A6NW (W)	423	-	388654 390110
174	<p><b>Contemporary Trade Directory Entries</b></p> <p>Name: Appliance Care            Location: 7, Moseley Street, Stockport, Cheshire, SK3 9HR            Classification: Domestic Appliances - Servicing, Repairs &amp; Parts  <b>Status: Active</b>            Positional Accuracy: Automatically positioned to the address</p>	A6SE (S)	373	-	389172 389655
175	<p><b>Contemporary Trade Directory Entries</b></p> <p>Name: 1st Stop Ticket Machine Repairs            Location: 14, Pitt Street, Stockport, Cheshire, SK3 9EH            Classification: Transport Equipment - Manufacturers  <b>Status: Active</b>            Positional Accuracy: Automatically positioned to the address</p>	A6SE (SW)	373	-	388976 389732
176	<p><b>Contemporary Trade Directory Entries</b></p> <p>Name: Pearson Print            Location: Unit 26, Enterprise Centre Two, Chester Street, Stockport, Cheshire, SK3 0BR            Classification: Printers  <b>Status: Inactive</b>            Positional Accuracy: Automatically positioned to the address</p>	A6NW (W)	376	-	388694 390205
176	<p><b>Contemporary Trade Directory Entries</b></p> <p>Name: Leachs            Location: Pioneer Works, Ford St, Stockport, Cheshire, SK3 0BT            Classification: Lawnmowers &amp; Garden Machinery - Sales &amp; Service  <b>Status: Active</b>            Positional Accuracy: Manually positioned within the geographical locality</p>	A6NW (W)	398	-	388671 390176



Map ID	Details	Quadrant Reference (Compass Direction)	Estimated Distance From Site	Contact	NGR
176	<b>Contemporary Trade Directory Entries</b> Name: Hydraulic & Gas Services Ltd Location: Unit 3, Ford Street, Stockport, Cheshire, SK3 0BT Classification: Oil & Gas Exploration Supplies & Services <b>Status: Active</b> Positional Accuracy: Automatically positioned to the address	A6NW (W)	399	-	388671 390176
176	<b>Contemporary Trade Directory Entries</b> Name: Carr Reinforcements Ltd Location: Unit 1a, Heapriding Mill, Ford Street, Stockport, Cheshire, SK3 0BT Classification: Carbon Products <b>Status: Inactive</b> Positional Accuracy: Automatically positioned to the address	A6NW (W)	399	-	388671 390176
176	<b>Contemporary Trade Directory Entries</b> Name: Titan Instrumentation Ltd Location: Unit 4/B, Heapriding Mill, Ford Street, Stockport, Cheshire, SK3 0BT Classification: Pneumatic Systems & Equipment <b>Status: Active</b> Positional Accuracy: Automatically positioned to the address	A6NW (W)	399	-	388671 390176
176	<b>Contemporary Trade Directory Entries</b> Name: Screen Ink & Solvent Supplies Ltd Location: Unit 3a, Heapriding Mill, Ford Street, Stockport, Cheshire, SK3 0BT Classification: Screen Process Printers <b>Status: Inactive</b> Positional Accuracy: Automatically positioned to the address	A6NW (W)	399	-	388671 390176
176	<b>Contemporary Trade Directory Entries</b> Name: Hall Street Garage Location: Unit 1a, Heapriding Mill, Ford Street, Stockport, Cheshire, SK3 0BT Classification: Garage Services <b>Status: Inactive</b> Positional Accuracy: Automatically positioned to the address	A6NW (W)	399	-	388671 390176
176	<b>Contemporary Trade Directory Entries</b> Name: Versatile Albums Ltd Location: Unit 3, Ford Street, Stockport, Cheshire, SK3 0BT Classification: Photographic Equipment & Supplies - Manufacturers <b>Status: Inactive</b> Positional Accuracy: Automatically positioned to the address	A6NW (W)	399	-	388671 390176
176	<b>Contemporary Trade Directory Entries</b> Name: Screen Ink & Solvent Supplies Ltd Location: Unit 3a, Heapriding Mill, Ford Street, Stockport, Cheshire, SK3 0BT Classification: Screen Process Printers <b>Status: Inactive</b> Positional Accuracy: Automatically positioned to the address	A6NW (W)	399	-	388671 390176
177	<b>Contemporary Trade Directory Entries</b> Name: John Percival Location: Unit 4 Higher Bury, Georges Rd, Stockport, Cheshire, SK4 1DN Classification: Gate Manufacturers <b>Status: Inactive</b> Positional Accuracy: Manually positioned to the road within the address or location	A10SW (NW)	379	-	388719 390492
177	<b>Contemporary Trade Directory Entries</b> Name: Willmix Concrete Location: 3, Rooth Street, Stockport, Cheshire, SK4 1DJ Classification: Concrete & Mortar Ready Mixed <b>Status: Inactive</b> Positional Accuracy: Automatically positioned to the address	A10SW (NW)	389	-	388728 390537
177	<b>Contemporary Trade Directory Entries</b> Name: Willmix Concrete Ltd Location: 3, Rooth Street, Stockport, Cheshire, SK4 1DJ Classification: Concrete & Mortar Ready Mixed <b>Status: Inactive</b> Positional Accuracy: Automatically positioned to the address	A10SW (NW)	389	-	388728 390537
177	<b>Contemporary Trade Directory Entries</b> Name: Willmix Concrete Location: 3, Rooth Street, Stockport, Cheshire, SK4 1DJ Classification: Concrete & Mortar Ready Mixed <b>Status: Inactive</b> Positional Accuracy: Automatically positioned to the address	A10SW (NW)	389	-	388728 390537
177	<b>Contemporary Trade Directory Entries</b> Name: Spraytec Location: 3, Rooth Street, Stockport, Cheshire, SK4 1DJ Classification: Car Body Repairs <b>Status: Inactive</b> Positional Accuracy: Automatically positioned to the address	A10SW (NW)	389	-	388728 390537

Map ID	Details	Quadrant Reference (Compass Direction)	Estimated Distance From Site	Contact	NGR
177	<b>Contemporary Trade Directory Entries</b> Name: Emperor Motors Location: 1 Rooth St, Stockport, Cheshire, SK4 1DJ Classification: Garage Services <b>Status: Inactive</b> Positional Accuracy: Manually positioned to the address or location	A10SW (NW)	389	-	388728 390537
177	<b>Contemporary Trade Directory Entries</b> Name: Vehicle Interior Paneling Location: 1-2, Rooth Street, Stockport, Cheshire, SK4 1DJ Classification: Commercial Vehicle Bodybuilders & Repairers <b>Status: Inactive</b> Positional Accuracy: Automatically positioned to the address	A10SW (NW)	389	-	388728 390537
177	<b>Contemporary Trade Directory Entries</b> Name: Brick Presentation Services Location: 1-2, Rooth Street, Stockport, Cheshire, SK4 1DJ Classification: Brick Manufacturers <b>Status: Inactive</b> Positional Accuracy: Automatically positioned to the address	A10SW (NW)	389	-	388728 390537
177	<b>Contemporary Trade Directory Entries</b> Name: Vauxhall'S R Us Location: Unit 5 Rooth St, Stockport, Cheshire, SK4 1DJ Classification: Car Breakers & Dismantlers <b>Status: Inactive</b> Positional Accuracy: Manually positioned to the road within the address or location	A10SW (NW)	410	-	388710 390548
178	<b>Contemporary Trade Directory Entries</b> Name: Deep Clean Cleaning Services Location: 7, Bowdon House, Stockport, Cheshire, SK3 9HL Classification: Cleaning Services - Commercial <b>Status: Inactive</b> Positional Accuracy: Automatically positioned to the address	A6SE (S)	384	-	389083 389677
179	<b>Contemporary Trade Directory Entries</b> Name: Mastronics Ltd Location: Bryant House, Wellington Road North, Stockport, Cheshire, SK4 1HT Classification: Cleaning Materials & Equipment <b>Status: Active</b> Positional Accuracy: Automatically positioned to the address	A10NE (NW)	386	-	388895 390771
179	<b>Contemporary Trade Directory Entries</b> Name: Burnage Motors Location: Bryant House, 61-63, Wellington Road North, Stockport, Cheshire, SK4 1HS Classification: Car Dealers - Used <b>Status: Active</b> Positional Accuracy: Automatically positioned to the address	A10NW (NW)	428	-	388887 390816
179	<b>Contemporary Trade Directory Entries</b> Name: S M Autos Location: Bryant House, 61-63, Wellington Road North, Stockport, Cheshire, SK4 1HS Classification: Garage Services <b>Status: Inactive</b> Positional Accuracy: Automatically positioned to the address	A10NW (NW)	428	-	388887 390816
179	<b>Contemporary Trade Directory Entries</b> Name: Burnage Motors Location: Bryant House, 61-63, Wellington Road North, Stockport, Cheshire, SK4 1HS Classification: Car Dealers - Used <b>Status: Inactive</b> Positional Accuracy: Manually positioned to the address or location	A10NW (NW)	428	-	388887 390816
180	<b>Contemporary Trade Directory Entries</b> Name: T & R Rail Services Location: 23, Greek Street, Stockport, Cheshire, SK3 8AB Classification: Railways <b>Status: Inactive</b> Positional Accuracy: Automatically positioned to the address	A7SW (S)	388	-	389423 389665
180	<b>Contemporary Trade Directory Entries</b> Name: Redicon Export International Corporation Location: 23, Greek Street, Stockport, Cheshire, SK3 8AB Classification: Machinery - Industrial & Commercial <b>Status: Inactive</b> Positional Accuracy: Automatically positioned to the address	A7SW (S)	388	-	389423 389665
180	<b>Contemporary Trade Directory Entries</b> Name: Mezart Location: 31 Greek St, Stockport, Cheshire, SK3 8AX Classification: Photographic Processors <b>Status: Inactive</b> Positional Accuracy: Manually positioned to the address or location	A7SW (S)	409	-	389396 389632

Map ID	Details	Quadrant Reference (Compass Direction)	Estimated Distance From Site	Contact	NGR
181	<b>Contemporary Trade Directory Entries</b> Name: Restore Location: 1, Market Place, Stockport, Cheshire, SK1 1EW Classification: Furniture - Repairing & Restoring <b>Status: Active</b> Positional Accuracy: Automatically positioned to the address	A11SE (NE)	392	-	389740 390476
182	<b>Contemporary Trade Directory Entries</b> Name: Halfords Autocentre Location: Edward St, Stockport, Cheshire, SK1 3DQ Classification: Garage Services <b>Status: Active</b> Positional Accuracy: Manually positioned within the geographical locality	A7NE (SE)	395	-	389739 389954
182	<b>Contemporary Trade Directory Entries</b> Name: Tyre X (North West) Ltd Location: Edward Street, Stockport, Cheshire, SK1 3DQ Classification: Tyre Dealers <b>Status: Inactive</b> Positional Accuracy: Automatically positioned to the address	A7NE (SE)	396	-	389739 389954
183	<b>Contemporary Trade Directory Entries</b> Name: Prontaprint Location: 61, Lower Hillgate, Stockport, Cheshire, SK1 3AW Classification: Printers <b>Status: Active</b> Positional Accuracy: Automatically positioned to the address	A11SE (E)	406	-	389792 390255
183	<b>Contemporary Trade Directory Entries</b> Name: M & D Cleaning Service Location: 61, Lower Hillgate, Stockport, Cheshire, SK1 3AW Classification: Commercial Cleaning Services <b>Status: Inactive</b> Positional Accuracy: Manually positioned to the address or location	A11SE (E)	406	-	389792 390255
184	<b>Contemporary Trade Directory Entries</b> Name: K Lowther & Co Ltd Location: Lion House, 18, Middle Hillgate, Stockport, Cheshire, SK1 3AY Classification: Office Equipment Servicing & Maintenance <b>Status: Active</b> Positional Accuracy: Automatically positioned to the address	A7NE (E)	415	-	389772 390070
184	<b>Contemporary Trade Directory Entries</b> Name: Typewriter Repairs Ltd Location: Lion House, 18, Middle Hillgate, Stockport, Cheshire, SK1 3AY Classification: Office Equipment Servicing & Maintenance <b>Status: Inactive</b> Positional Accuracy: Automatically positioned to the address	A7NE (E)	415	-	389772 390070
184	<b>Contemporary Trade Directory Entries</b> Name: Genius Solutions & Security Ltd Location: 28, Middle Hillgate, Stockport, Cheshire, SK1 3AY Classification: Cash Registers & Check-Out Equipment <b>Status: Active</b> Positional Accuracy: Automatically positioned to the address	A7NE (E)	426	-	389784 390032
185	<b>Contemporary Trade Directory Entries</b> Name: M E N Direct Location: Wood Street, Stockport, Cheshire, SK3 0AB Classification: Distribution Services <b>Status: Inactive</b> Positional Accuracy: Automatically positioned to the address	A6NW (W)	415	-	388678 390052
186	<b>Contemporary Trade Directory Entries</b> Name: H & G Anglian Ltd Location: Dale House, Tiviot Dale, Stockport, Cheshire, SK1 1TA Classification: Engineers - General <b>Status: Inactive</b> Positional Accuracy: Automatically positioned to the address	A11NW (NE)	417	-	389558 390732
187	<b>Contemporary Trade Directory Entries</b> Name: Taylor Supplies Location: Lower Bury Street, Stockport, Cheshire, SK4 1DL Classification: Commercial Cleaning Services <b>Status: Active</b> Positional Accuracy: Automatically positioned to the address	A10SW (NW)	419	-	388681 390507
188	<b>Contemporary Trade Directory Entries</b> Name: Zantec Catering & Refrigeration Services Ltd Location: Bamford Street, Stockport, Cheshire, SK1 3NZ Classification: Catering Equipment <b>Status: Inactive</b> Positional Accuracy: Automatically positioned to the address	A7SE (SE)	420	-	389746 389899

Map ID	Details	Quadrant Reference (Compass Direction)	Estimated Distance From Site	Contact	NGR
188	<b>Contemporary Trade Directory Entries</b> Name: J T Sawyer & Co Ltd Location: 18-22, Mottram Street, Stockport, Cheshire, SK1 3PA Classification: Boxes & Cartons <b>Status: Active</b> Positional Accuracy: Automatically positioned to the address	A7SE (SE)	433	-	389755 389886
188	<b>Contemporary Trade Directory Entries</b> Name: Domestic Bliss Cleaning Co Ltd Location: 9, Bamford Street, Stockport, Cheshire, SK1 3NZ Classification: Cleaning Services - Domestic <b>Status: Inactive</b> Positional Accuracy: Automatically positioned to the address	A7NE (SE)	444	-	389779 389919
188	<b>Contemporary Trade Directory Entries</b> Name: Stockport Precision Engineering Location: Albion Works, Mottram St, Stockport, Cheshire, SK1 3PA Classification: Precision Engineers <b>Status: Active</b> Positional Accuracy: Manually positioned within the geographical locality	A7SE (SE)	452	-	389782 389903
188	<b>Contemporary Trade Directory Entries</b> Name: Fine Print (Stockport) Ltd Location: 10-16, Mottram Street, Stockport, Cheshire, SK1 3PA Classification: Printers <b>Status: Inactive</b> Positional Accuracy: Automatically positioned to the address	A7SE (SE)	452	-	389782 389903
188	<b>Contemporary Trade Directory Entries</b> Name: Mercury Cars Location: 54-58, Middle Hillgate, Stockport, Cheshire, SK1 3DL Classification: Mot Testing Centres <b>Status: Inactive</b> Positional Accuracy: Manually positioned to the address or location	A7NE (SE)	481	-	389823 389937
189	<b>Contemporary Trade Directory Entries</b> Name: Auto Salvage Location: 4, Palatine House, Stockport, Cheshire, SK3 9HT Classification: Car Breakdown & Recovery Services <b>Status: Inactive</b> Positional Accuracy: Automatically positioned to the address	A6SE (S)	425	-	389124 389614
190	<b>Contemporary Trade Directory Entries</b> Name: Opal Dynamics Ltd Location: Unit 2, Ford Street, Stockport, Cheshire, SK3 0BT Classification: Record, Tape & CD Manufacturers <b>Status: Inactive</b> Positional Accuracy: Automatically positioned to the address	A6NW (W)	431	-	388647 390106
191	<b>Contemporary Trade Directory Entries</b> Name: Pestforce Stockport Location: Mottram House, 43, Greek Street, Stockport, Cheshire, SK3 8AX Classification: Pest & Vermin Control <b>Status: Active</b> Positional Accuracy: Automatically positioned to the address	A7SW (S)	435	-	389364 389595
192	<b>Contemporary Trade Directory Entries</b> Name: Interpol Cleaning Services Location: 16, Vernon Street, Stockport, Cheshire, SK1 1TY Classification: Commercial Cleaning Services <b>Status: Inactive</b> Positional Accuracy: Automatically positioned to the address	A11NE (NE)	435	-	389678 390643
192	<b>Contemporary Trade Directory Entries</b> Name: Interpol Cleaning Services Location: 16, Vernon Street, Stockport, Cheshire, SK1 1TY Classification: Commercial Cleaning Services <b>Status: Inactive</b> Positional Accuracy: Automatically positioned to the address	A11NE (NE)	435	-	389678 390643
193	<b>Contemporary Trade Directory Entries</b> Name: Key Choice Location: 16-17 Stockport Indoor Market, Stockport, Cheshire, SK1 1EW Classification: Hardware <b>Status: Inactive</b> Positional Accuracy: Manually positioned within the geographical locality	A11SE (NE)	437	-	389766 390524
193	<b>Contemporary Trade Directory Entries</b> Name: Millgate Cars Location: 16, Millgate, Stockport, Cheshire, SK1 2LX Classification: Car Dealers - Used <b>Status: Active</b> Positional Accuracy: Automatically positioned to the address	A11SE (NE)	476	-	389801 390539

Map ID	Details	Quadrant Reference (Compass Direction)	Estimated Distance From Site	Contact	NGR
193	<b>Contemporary Trade Directory Entries</b> Name: Millgate Mot Station Location: 16, Millgate, Stockport, Cheshire, SK1 2LX Classification: Mot Testing Centres <b>Status: Inactive</b> Positional Accuracy: Automatically positioned to the address	A11SE (NE)	476	-	389801 390539
193	<b>Contemporary Trade Directory Entries</b> Name: Stockport Dry Cleaners Location: 34, Millgate, Stockport, Cheshire, SK1 2LX Classification: Dry Cleaners <b>Status: Active</b> Positional Accuracy: Automatically positioned to the address	A11SE (NE)	482	-	389812 390533
193	<b>Contemporary Trade Directory Entries</b> Name: Motorsport Wheels Location: 34, Millgate, Stockport, Cheshire, SK1 2LX Classification: Tyre Dealers <b>Status: Inactive</b> Positional Accuracy: Automatically positioned to the address	A11SE (NE)	482	-	389812 390533
194	<b>Contemporary Trade Directory Entries</b> Name: Matingley & Son Location: 69, Chatham Street, STOCKPORT, Cheshire, SK3 9EG Classification: Catering Equipment <b>Status: Inactive</b> Positional Accuracy: Automatically positioned to the address	A6SE (SW)	456	-	388945 389655
195	<b>Contemporary Trade Directory Entries</b> Name: Denroy Precision Engineers Ltd Location: Mottram Street, Stockport, Cheshire, SK1 3PA Classification: Precision Engineers <b>Status: Inactive</b> Positional Accuracy: Automatically positioned to the address	A7SE (SE)	460	-	389773 389860
195	<b>Contemporary Trade Directory Entries</b> Name: Hayles Pressings Ltd Location: Albion Works, Mottram St, Stockport, Cheshire, SK1 3PA Classification: Engineers - General <b>Status: Inactive</b> Positional Accuracy: Manually positioned within the geographical locality	A7SE (SE)	475	-	389783 389846
196	<b>Contemporary Trade Directory Entries</b> Name: Lexus Stockport Location: Rooth Street, Stockport, Cheshire, SK4 1DJ Classification: Car Dealers <b>Status: Active</b> Positional Accuracy: Automatically positioned to the address	A10SW (W)	461	-	388621 390448
197	<b>Contemporary Trade Directory Entries</b> Name: Moss William & Sons Ltd Location: Lower Carrs, Hope Carr, Stockport, Cheshire, SK1 1YS Classification: Precision Engineers <b>Status: Inactive</b> Positional Accuracy: Manually positioned to the address or location	A7NE (E)	463	-	389840 390202
198	<b>Contemporary Trade Directory Entries</b> Name: Tele Save Location: 4-6, Castle Street, Stockport, Cheshire, SK3 9AB Classification: Washing Machines - Servicing & Repairs <b>Status: Inactive</b> Positional Accuracy: Automatically positioned to the address	A2NE (S)	464	-	389221 389555
198	<b>Contemporary Trade Directory Entries</b> Name: Roten Seal Location: 5, Castle Street, Stockport, Cheshire, SK3 9AB Classification: Engineering Machine Services <b>Status: Inactive</b> Positional Accuracy: Automatically positioned to the address	A2NE (S)	496	-	389228 389522
198	<b>Contemporary Trade Directory Entries</b> Name: Roten Seal Supplies Ltd Location: 5, Castle Street, Stockport, Cheshire, SK3 9AB Classification: Engineering Materials <b>Status: Active</b> Positional Accuracy: Automatically positioned to the address	A2NE (S)	496	-	389228 389522
199	<b>Contemporary Trade Directory Entries</b> Name: Shaw Heath Motors Location: 35, Shaw Heath, Stockport, Cheshire, SK3 8BD Classification: Car Dealers <b>Status: Inactive</b> Positional Accuracy: Automatically positioned to the address	A3NW (S)	464	-	389339 389561



Map ID	Details	Quadrant Reference (Compass Direction)	Estimated Distance From Site	Contact	NGR
200	<b>Contemporary Trade Directory Entries</b> Name: Auto-Elite Location: 1 Apsley St, Stockport, Cheshire, SK1 1YE Classification: Garage Services <b>Status: Active</b> Positional Accuracy: Manually positioned to the address or location	A11SE (E)	465	-	389853 390325
200	<b>Contemporary Trade Directory Entries</b> Name: A Five Star Service Mr Clutch Location: Apsley Street, Stockport, Cheshire, SK1 1YE Classification: Brake & Clutch Service Centres <b>Status: Inactive</b> Positional Accuracy: Automatically positioned to the address	A11SE (E)	465	-	389853 390325
200	<b>Contemporary Trade Directory Entries</b> Name: Proton-The Discount Centre Location: Apsley Street, Stockport, Cheshire, SK1 1YE Classification: Car Dealers <b>Status: Inactive</b> Positional Accuracy: Automatically positioned to the address	A11SE (E)	465	-	389853 390325
200	<b>Contemporary Trade Directory Entries</b> Name: Proton Discount Centre Location: The Discount Centre, Apsley Street, Stockport, Cheshire, SK1 1YE Classification: Garage Services <b>Status: Inactive</b> Positional Accuracy: Automatically positioned to the address	A11SE (E)	465	-	389853 390325
200	<b>Contemporary Trade Directory Entries</b> Name: Cars Direct Location: The Discount Centre, Apsley Street, Stockport, Cheshire, SK1 1YE Classification: Car Dealers - Used <b>Status: Inactive</b> Positional Accuracy: Automatically positioned to the address	A11SE (E)	465	-	389853 390325
200	<b>Contemporary Trade Directory Entries</b> Name: Churchgate Autos Location: 64, Churchgate, Stockport, Cheshire, SK1 1YG Classification: Garage Services <b>Status: Inactive</b> Positional Accuracy: Automatically positioned to the address	A11SE (E)	483	-	389871 390331
201	<b>Contemporary Trade Directory Entries</b> Name: The Pentagon Protection Location: 27, York Street, Stockport, Cheshire, SK3 9HJ Classification: Window Tinting <b>Status: Inactive</b> Positional Accuracy: Automatically positioned to the address	A6SE (S)	467	-	389071 389590
202	<b>Contemporary Trade Directory Entries</b> Name: Rose Audio Services Location: 1, Waterloo Road, Stockport, Cheshire, SK1 3BD Classification: Office Furniture & Equipment <b>Status: Inactive</b> Positional Accuracy: Automatically positioned to the address	A7NE (E)	471	-	389828 390031
202	<b>Contemporary Trade Directory Entries</b> Name: Digital Filing Services Location: 3 Waterloo Rd, Stockport, Cheshire, SK1 3BD Classification: Photo & Digital Imaging Bureaus <b>Status: Inactive</b> Positional Accuracy: Manually positioned to the address or location	A7NE (E)	481	-	389838 390038
202	<b>Contemporary Trade Directory Entries</b> Name: Salamander Rentals Ltd Location: Strawberry Studios, 3, Waterloo Road, Stockport, Cheshire, SK1 3BD Classification: Cash Registers & Check-Out Equipment <b>Status: Active</b> Positional Accuracy: Automatically positioned to the address	A7NE (E)	481	-	389839 390039
203	<b>Contemporary Trade Directory Entries</b> Name: R R G Mazda Location: Rooth Street, Stockport, Cheshire, SK4 1DJ Classification: Car Dealers <b>Status: Active</b> Positional Accuracy: Automatically positioned to the address	A10SW (NW)	474	-	388622 390503
203	<b>Contemporary Trade Directory Entries</b> Name: Rrg Location: Rooth Street, Stockport, Cheshire, SK4 1DJ Classification: Car Dealers <b>Status: Inactive</b> Positional Accuracy: Automatically positioned to the address	A10SW (NW)	474	-	388622 390503

Map ID	Details	Quadrant Reference (Compass Direction)	Estimated Distance From Site	Contact	NGR
203	<p><b>Contemporary Trade Directory Entries</b></p> <p>Name: R R G Suzuki            Location: Rooth St, Stockport, Cheshire, SK4 1DJ            Classification: Car Dealers  <b>Status: Active</b>            Positional Accuracy: Manually positioned within the geographical locality</p>	A10SW (NW)	474	-	388622 390503
204	<p><b>Contemporary Trade Directory Entries</b></p> <p>Name: Grosvenor            Location: Pioneer Works, Ford Street, Stockport, Cheshire, SK3 0BT            Classification: Mot Testing Centres  <b>Status: Active</b>            Positional Accuracy: Automatically positioned to the address</p>	A6NW (W)	483	-	388593 390110
205	<p><b>Contemporary Trade Directory Entries</b></p> <p>Name: John Percival            Location: Higher Bury St, Stockport, Cheshire, SK4 1BJ            Classification: Metal Products - Fabricated  <b>Status: Inactive</b>            Positional Accuracy: Manually positioned to the road within the address or location</p>	A10NW (NW)	487	-	388656 390608
205	<p><b>Contemporary Trade Directory Entries</b></p> <p>Name: Higher Bury Washing Machines            Location: Higher Bury St, Stockport, Cheshire, SK4 1BJ            Classification: Washing Machines - Servicing &amp; Repairs  <b>Status: Inactive</b>            Positional Accuracy: Manually positioned to the road within the address or location</p>	A10NW (NW)	490	-	388656 390614
206	<p><b>Contemporary Trade Directory Entries</b></p> <p>Name: Smiths Of Cheadle Ltd            Location: Labyrinth Business Centre 43-47, Middle Hillgate, Stockport, Cheshire, SK1 3DG            Classification: Builders' Merchants  <b>Status: Active</b>            Positional Accuracy: Automatically positioned to the address</p>	A7NE (SE)	491	-	389842 389977
206	<p><b>Contemporary Trade Directory Entries</b></p> <p>Name: A D S Air Conditioning Ltd            Location: Labyrinth Business Centre, 43-47, Middle Hillgate, Stockport, Cheshire, SK1 3DG            Classification: Air Conditioning &amp; Refrigeration Contractors  <b>Status: Inactive</b>            Positional Accuracy: Manually positioned to the address or location</p>	A7NE (SE)	491	-	389842 389977
206	<p><b>Contemporary Trade Directory Entries</b></p> <p>Name: Ascot International            Location: Ascot House, Welcroft Street, Stockport, Cheshire, SK1 3DF            Classification: Chemicals - Distributors &amp; Wholesalers  <b>Status: Active</b>            Positional Accuracy: Automatically positioned to the address</p>	A7NE (E)	507	-	389861 389998
206	<p><b>Contemporary Trade Directory Entries</b></p> <p>Name: P W S Motors            Location: 4 Welcroft St, Stockport, Cheshire, SK1 3DF            Classification: Garage Services  <b>Status: Inactive</b>            Positional Accuracy: Manually positioned to the road within the address or location</p>	A7NE (E)	538	-	389890 389978
207	<p><b>Contemporary Trade Directory Entries</b></p> <p>Name: J S Services            Location: Higher Bury St, Stockport, Cheshire, SK4 1BN            Classification: Tyre Dealers  <b>Status: Inactive</b>            Positional Accuracy: Manually positioned to the road within the address or location</p>	A10NW (NW)	491	-	388656 390616
207	<p><b>Contemporary Trade Directory Entries</b></p> <p>Name: A B C Shot Blasting            Location: 11 Higher Bury Street, Stockport, SK4 1BN            Classification: Blast Cleaning  <b>Status: Active</b>            Positional Accuracy: Manually positioned to the road within the address or location</p>	A10NW (NW)	494	-	388658 390624
207	<p><b>Contemporary Trade Directory Entries</b></p> <p>Name: Essential Motors            Location: Higher Bury St, Stockport, Cheshire, SK4 1BJ            Classification: Garage Services  <b>Status: Inactive</b>            Positional Accuracy: Manually positioned to the road within the address or location</p>	A10NW (NW)	495	-	388656 390624



Map ID	Details	Quadrant Reference (Compass Direction)	Estimated Distance From Site	Contact	NGR
207	<b>Contemporary Trade Directory Entries</b> Name: German & French Location: Unit 3, Higher Bury St, Stockport, Cheshire, SK4 1BJ Classification: Garage Services <b>Status: Inactive</b> Positional Accuracy: Manually positioned to the road within the address or location	A10NW (NW)	496	-	388657 390626
207	<b>Contemporary Trade Directory Entries</b> Name: Sturmac Industrial Glassfibre Linings & Coatings Ltd Location: Higher Bury St, Stockport, Cheshire, SK4 1BJ Classification: Glass Fibre Manufacturers <b>Status: Inactive</b> Positional Accuracy: Manually positioned to the road within the address or location	A10NW (NW)	496	-	388658 390628
207	<b>Contemporary Trade Directory Entries</b> Name: A B C Shot Blasting Services Location: Unit 11, Higher Bury Street, Stockport, Cheshire, SK4 1BJ Classification: Blast Cleaning <b>Status: Active</b> Positional Accuracy: Manually positioned to the road within the address or location	A10NW (NW)	500	-	388658 390635
207	<b>Contemporary Trade Directory Entries</b> Name: Savannah Gases Location: Unit 3 Higher Bury St, Stockport, Cheshire, SK4 1BJ Classification: Gas - Industrial & Medical Suppliers <b>Status: Active</b> Positional Accuracy: Manually positioned within the geographical locality	A10NW (NW)	522	-	388621 390618
207	<b>Contemporary Trade Directory Entries</b> Name: Strippadoor Ltd Location: Victoria House, Higher Bury Street, Stockport, Cheshire, SK4 1BJ Classification: Paint & Varnish Stripping <b>Status: Inactive</b> Positional Accuracy: Automatically positioned to the address	A10NW (NW)	538	-	388623 390652
207	<b>Contemporary Trade Directory Entries</b> Name: Specialised Rescue Location: Higher Bury Street, Stockport, Cheshire, SK4 1BJ Classification: Breakdown and Recovery <b>Status: Active</b> Positional Accuracy: Automatically positioned to the address	A10NW (NW)	538	-	388623 390652
208	<b>Contemporary Trade Directory Entries</b> Name: L P G Auto Gas Location: 4, Gordon Street, Stockport, Cheshire, SK4 1RS Classification: Garage Services <b>Status: Inactive</b> Positional Accuracy: Automatically positioned to the address	A15SW (N)	491	-	389327 390955
209	<b>Contemporary Trade Directory Entries</b> Name: Tenby Garage Location: Lavenders Brow, Stockport, Cheshire, SK1 1YW Classification: Garage Services <b>Status: Inactive</b> Positional Accuracy: Automatically positioned to the address	A11SE (E)	494	-	389882 390282
209	<b>Contemporary Trade Directory Entries</b> Name: Arrow Servicing Location: Lavenders Brow, Stockport, Cheshire, SK1 1YW Classification: Garage Services <b>Status: Inactive</b> Positional Accuracy: Automatically positioned to the address	A11SE (E)	494	-	389882 390282
209	<b>Contemporary Trade Directory Entries</b> Name: Tenby Recovery Systems Location: 116, Wellington Street, Stockport, Cheshire, SK1 1YH Classification: Car Breakdown & Recovery Services <b>Status: Inactive</b> Positional Accuracy: Automatically positioned to the address	A11SE (E)	498	-	389887 390286
209	<b>Contemporary Trade Directory Entries</b> Name: Criterion Systems Ltd Location: 116, Wellington Street, Stockport, Cheshire, SK1 1YH Classification: Telecommunications Equipment & Systems <b>Status: Inactive</b> Positional Accuracy: Automatically positioned to the address	A11SE (E)	498	-	389887 390286
209	<b>Contemporary Trade Directory Entries</b> Name: Criterion Systems Ltd Location: 116, Wellington Street, Stockport, Cheshire, SK1 1YH Classification: Telecommunications Equipment & Systems <b>Status: Inactive</b> Positional Accuracy: Automatically positioned to the address	A11SE (E)	498	-	389887 390286

Map ID	Details	Quadrant Reference (Compass Direction)	Estimated Distance From Site	Contact	NGR
209	<p><b>Contemporary Trade Directory Entries</b></p> <p>Name: Criterion Systems Ltd            Location: 116, Wellington Street, STOCKPORT, Cheshire, SK1 1YH            Classification: Telecommunications Equipment &amp; Systems  <b>Status: Inactive</b>            Positional Accuracy: Automatically positioned to the address</p>	A11SE (E)	498	-	389887 390286
209	<p><b>Contemporary Trade Directory Entries</b></p> <p>Name: 1st Security            Location: Wellington St, Stockport, Cheshire, SK1 1YH            Classification: Roller Shutter Manufacturers  <b>Status: Active</b>            Positional Accuracy: Manually positioned within the geographical locality</p>	A11SE (E)	503	-	389891 390286
210	<p><b>Contemporary Trade Directory Entries</b></p> <p>Name: The Photo Shop            Location: 26, Castle Street, Stockport, Cheshire, SK3 9AD            Classification: Photographic Processors  <b>Status: Inactive</b>            Positional Accuracy: Automatically positioned to the address</p>	A2NE (S)	495	-	389168 389531
211	<p><b>Contemporary Trade Directory Entries</b></p> <p>Name: Mercury Cars            Location: 66, Middle Hillgate, Stockport, Cheshire, SK1 3EH            Classification: Exhaust &amp; Shock Absorber Centres  <b>Status: Inactive</b>            Positional Accuracy: Automatically positioned to the address</p>	A7SE (SE)	512	-	389832 389867
211	<p><b>Contemporary Trade Directory Entries</b></p> <p>Name: Checkpoint            Location: 77, Middle Hillgate, Stockport, Cheshire, SK1 3EH            Classification: Car Dealers  <b>Status: Inactive</b>            Positional Accuracy: Automatically positioned to the address</p>	A7SE (SE)	532	-	389863 389893
211	<p><b>Contemporary Trade Directory Entries</b></p> <p>Name: Britt Parts            Location: 2-8, Higher Hillgate, Stockport, Cheshire, SK1 3ER            Classification: Car Breakers &amp; Dismantlers  <b>Status: Inactive</b>            Positional Accuracy: Automatically positioned to the address</p>	A7SE (SE)	533	-	389837 389824
211	<p><b>Contemporary Trade Directory Entries</b></p> <p>Name: Raltex            Location: 83, Middle Hillgate, Stockport, Cheshire, SK1 3EH            Classification: Textile Manufacturing  <b>Status: Inactive</b>            Positional Accuracy: Automatically positioned to the address</p>	A7SE (SE)	544	-	389867 389869
212	<p><b>Contemporary Trade Directory Entries</b></p> <p>Name: William Moss &amp; Sons (Stockport) Ltd            Location: Carrs Spindle Works, Lower Carrs, Hope Carr, STOCKPORT, Cheshire, SK1 1YS            Classification: Precision Engineers  <b>Status: Inactive</b>            Positional Accuracy: Automatically positioned to the address</p>	A7NE (E)	512	-	389885 390180
213	<p><b>Contemporary Trade Directory Entries</b></p> <p>Name: Mike Ager            Location: 86, Chatham Street, Stockport, Cheshire, SK3 9EG            Classification: Mechanical Engineers  <b>Status: Active</b>            Positional Accuracy: Automatically positioned to the address</p>	A6SW (SW)	514	-	388827 389653
214	<p><b>Contemporary Trade Directory Entries</b></p> <p>Name: Century Utilities            Location: Century House, Bulkeley St, Stockport, Cheshire, SK3 9HD            Classification: Gas Companies  <b>Status: Inactive</b>            Positional Accuracy: Manually positioned to the road within the address or location</p>	A6SE (S)	514	-	388984 389576
215	<p><b>Contemporary Trade Directory Entries</b></p> <p>Name: Checkpoint M O T Centre Ltd            Location: Mowbray Street, Stockport, Cheshire, SK1 3EJ            Classification: Mot Testing Centres  <b>Status: Active</b>            Positional Accuracy: Automatically positioned to the address</p>	A7NE (SE)	524	-	389868 389938

Map ID	Details	Quadrant Reference (Compass Direction)	Estimated Distance From Site	Contact	NGR
215	<p><b>Contemporary Trade Directory Entries</b></p> <p>Name: Singleton Motor Bodie Repairs Ltd            Location: 6, Welcroft Street, Stockport, Cheshire, SK1 3DF            Classification: Car Body Repairs  <b>Status: Inactive</b>            Positional Accuracy: Automatically positioned to the address</p>	A7NE (SE)	524	-	389868 389938
215	<p><b>Contemporary Trade Directory Entries</b></p> <p>Name: Brian The Iron            Location: 8, Welcroft Street, Stockport, Cheshire, SK1 3DF            Classification: Gate Manufacturers  <b>Status: Inactive</b>            Positional Accuracy: Automatically positioned to the address</p>	A7NE (SE)	530	-	389878 389957
215	<p><b>Contemporary Trade Directory Entries</b></p> <p>Name: Rdp Digital Printers            Location: Welcroft St, Stockport, Cheshire, SK1 3DF            Classification: Printers  <b>Status: Inactive</b>            Positional Accuracy: Manually positioned to the road within the address or location</p>	A7NE (SE)	531	-	389882 389972
215	<p><b>Contemporary Trade Directory Entries</b></p> <p>Name: Cmg Sales            Location: 7 Mowbray St, Stockport, Cheshire, SK1 3EJ            Classification: Car Dealers  <b>Status: Inactive</b>            Positional Accuracy: Manually positioned within the geographical locality</p>	A7NE (SE)	537	-	389883 389945
215	<p><b>Contemporary Trade Directory Entries</b></p> <p>Name: Cng Sales            Location: Unit 7, Mowbray St, Stockport, Cheshire, SK1 3EJ            Classification: Car Dealers  <b>Status: Inactive</b>            Positional Accuracy: Manually positioned to the road within the address or location</p>	A7NE (SE)	540	-	389884 389936
215	<p><b>Contemporary Trade Directory Entries</b></p> <p>Name: B &amp; P Motor Bodies            Location: Mowbray Street, Stockport, Cheshire, SK1 3EJ            Classification: Car Body Repairs  <b>Status: Inactive</b>            Positional Accuracy: Automatically positioned to the address</p>	A7NE (SE)	548	-	389890 389928
215	<p><b>Contemporary Trade Directory Entries</b></p> <p>Name: B &amp; P Motor Bodies Ltd            Location: Mowbray Street, Stockport, Cheshire, SK1 3EJ            Classification: Car Body Repairs  <b>Status: Active</b>            Positional Accuracy: Automatically positioned to the address</p>	A7NE (SE)	548	-	389890 389928
215	<p><b>Contemporary Trade Directory Entries</b></p> <p>Name: Bodylines            Location: 1, Toll Bar Street, Stockport, Cheshire, SK1 3EW            Classification: Car Body Repairs  <b>Status: Active</b>            Positional Accuracy: Automatically positioned to the address</p>	A7NE (SE)	548	-	389890 389928
215	<p><b>Contemporary Trade Directory Entries</b></p> <p>Name: Allseal Rubber &amp; Plastic            Location: 3-5, Toll Bar Street, Stockport, Cheshire, SK1 3EW            Classification: Rubber &amp; Plastic Products - Manufacturers  <b>Status: Inactive</b>            Positional Accuracy: Automatically positioned to the address</p>	A7NE (SE)	548	-	389890 389928
215	<p><b>Contemporary Trade Directory Entries</b></p> <p>Name: Potomac Car Sales            Location: 3-5, Toll Bar Street, Stockport, Cheshire, SK1 3EW            Classification: Car Dealers - Used  <b>Status: Inactive</b>            Positional Accuracy: Automatically positioned to the address</p>	A7NE (SE)	548	-	389890 389928
215	<p><b>Contemporary Trade Directory Entries</b></p> <p>Name: B &amp; P Motor Bodies            Location: Mowbray Street, Stockport, Cheshire, SK1 3EJ            Classification: Car Body Repairs  <b>Status: Inactive</b>            Positional Accuracy: Automatically positioned to the address</p>	A7NE (SE)	548	-	389890 389928
216	<p><b>Contemporary Trade Directory Entries</b></p> <p>Name: Serck Intertruck            Location: 36, Shaw Heath, Stockport, Cheshire, SK3 8BG            Classification: Car Radiator Servicing &amp; Repairs  <b>Status: Inactive</b>            Positional Accuracy: Automatically positioned to the address</p>	A3NW (S)	533	-	389301 389486

Map ID	Details	Quadrant Reference (Compass Direction)	Estimated Distance From Site	Contact	NGR
217	<b>Contemporary Trade Directory Entries</b> Name: Healey Mike Motor Services Location: Orchard Street, Stockport, Cheshire, SK1 1YR Classification: Garage Services <b>Status: Inactive</b> Positional Accuracy: Automatically positioned to the address	A12SW (E)	533	-	389919 390249
217	<b>Contemporary Trade Directory Entries</b> Name: Autotow Location: Lavenders Brow, Stockport, Cheshire, SK1 1YW Classification: Car Breakdown & Recovery Services <b>Status: Inactive</b> Positional Accuracy: Manually positioned to the road within the address or location	A12SW (E)	540	-	389928 390271
217	<b>Contemporary Trade Directory Entries</b> Name: Peter Cook Location: Churchgate Mill, Lavenders Brow, Stockport, Cheshire, SK1 1YW Classification: Washing Machines - Servicing & Repairs <b>Status: Active</b> Positional Accuracy: Manually positioned to the address or location	A12SW (E)	547	-	389934 390265
217	<b>Contemporary Trade Directory Entries</b> Name: A J N Location: Churchgate Mill, Lavenders Brow, Stockport, Cheshire, SK1 1YW Classification: Screen Process Printers <b>Status: Inactive</b> Positional Accuracy: Automatically positioned to the address	A12SW (E)	547	-	389934 390265
217	<b>Contemporary Trade Directory Entries</b> Name: Ajn Location: Churchgate Mill, Lavenders Brow, Stockport, Cheshire, SK1 1YW Classification: Screen Manufacturers & Suppliers <b>Status: Inactive</b> Positional Accuracy: Manually positioned to the address or location	A12SW (E)	547	-	389934 390264
217	<b>Contemporary Trade Directory Entries</b> Name: Ajn Screenprint Services Location: Churchgate Mill, Lavenders Brow, Stockport, Cheshire, SK1 1YW Classification: Screen Process Printers <b>Status: Inactive</b> Positional Accuracy: Automatically positioned to the address	A12SW (E)	573	-	389960 390254
217	<b>Contemporary Trade Directory Entries</b> Name: Ajn Location: 2, Lavenders Brow, Stockport, Cheshire, SK1 1YW Classification: Screen Process Printers <b>Status: Inactive</b> Positional Accuracy: Automatically positioned to the address	A12SW (E)	573	-	389960 390254
218	<b>Contemporary Trade Directory Entries</b> Name: Map Motors Location: Derby Street, Stockport, Cheshire, SK3 9HF Classification: Garage Services <b>Status: Active</b> Positional Accuracy: Automatically positioned to the address	A6SW (SW)	534	-	388868 389604
219	<b>Contemporary Trade Directory Entries</b> Name: George Bethell Ltd Location: Lower Carrs, Hope Carr, Stockport, Cheshire, SK1 1YS Classification: Engineers - General <b>Status: Inactive</b> Positional Accuracy: Automatically positioned to the address	A8NW (E)	540	-	389908 390154
220	<b>Contemporary Trade Directory Entries</b> Name: Direct Auto'S Location: 5, Old Gardens Street, Stockport, Cheshire, SK1 3EN Classification: Garage Services <b>Status: Active</b> Positional Accuracy: Automatically positioned to the address	A8NW (E)	557	-	389909 389978
220	<b>Contemporary Trade Directory Entries</b> Name: Cj Cars Location: 5, Old Gardens Street, Stockport, Cheshire, SK1 3EN Classification: Garage Services <b>Status: Active</b> Positional Accuracy: Manually positioned to the address or location	A8NW (E)	557	-	389909 389978
220	<b>Contemporary Trade Directory Entries</b> Name: Hillgate Trade Centre Location: Old Gardens Street, Stockport, Cheshire, SK1 3EN Classification: Car Dealers - Used <b>Status: Inactive</b> Positional Accuracy: Automatically positioned to the address	A8NW (E)	557	-	389909 389978

Map ID	Details	Quadrant Reference (Compass Direction)	Estimated Distance From Site	Contact	NGR
220	<b>Contemporary Trade Directory Entries</b> Name: Bodytech Location: 5, Old Gardens Street, Stockport, Cheshire, SK1 3EN Classification: Car Body Repairs <b>Status: Active</b> Positional Accuracy: Automatically positioned to the address	A8NW (E)	557	-	389909 389978
220	<b>Contemporary Trade Directory Entries</b> Name: Sabre Racing Location: Canal St, Stockport, Cheshire, SK1 3BZ Classification: Car Painters & Sprayers <b>Status: Inactive</b> Positional Accuracy: Manually positioned to the road within the address or location	A8NW (E)	574	-	389929 389998
220	<b>Contemporary Trade Directory Entries</b> Name: B & Q Autos Location: Unit 1 Granville Works, Canal St, Stockport, Cheshire, SK1 3BZ Classification: Car Body Repairs <b>Status: Inactive</b> Positional Accuracy: Manually positioned to the road within the address or location	A8NW (E)	575	-	389930 389998
220	<b>Contemporary Trade Directory Entries</b> Name: Waterloo Sheet Metal Ltd Location: Canal Street, Stockport, Cheshire, SK1 3BZ Classification: Sheet Metal Work <b>Status: Inactive</b> Positional Accuracy: Automatically positioned to the address	A8NW (E)	585	-	389937 389980
220	<b>Contemporary Trade Directory Entries</b> Name: Wood Location: Canal St, Stockport, Cheshire, SK1 3BZ Classification: Sheet Metal Work <b>Status: Inactive</b> Positional Accuracy: Manually positioned to the road within the address or location	A8NW (E)	608	-	389959 389968
220	<b>Contemporary Trade Directory Entries</b> Name: Mcgowan Waste Location: The Yard, 8 Canal St, Stockport, Cheshire, SK1 3BZ Classification: Waste Disposal Services <b>Status: Active</b> Positional Accuracy: Manually positioned to the road within the address or location	A8NW (E)	618	-	389968 389959
221	<b>Contemporary Trade Directory Entries</b> Name: Kitchen Appliances (Stockport) Ltd Location: 62, Castle Street, Stockport, Cheshire, SK3 9AD Classification: Electrical Goods Sales, Manufacturers & Wholesalers <b>Status: Inactive</b> Positional Accuracy: Automatically positioned to the address	A2NE (S)	557	-	389068 389494
221	<b>Contemporary Trade Directory Entries</b> Name: Supasnips Location: 64, Castle Street, Stockport, Cheshire, SK3 9AD Classification: Photographic Processors <b>Status: Inactive</b> Positional Accuracy: Automatically positioned to the address	A2NE (S)	560	-	389063 389493
222	<b>Contemporary Trade Directory Entries</b> Name: G B S Location: Jame Street, Stockport, Cheshire, SK3 9AG Classification: Joinery Manufacturers <b>Status: Inactive</b> Positional Accuracy: Manually positioned to the road within the address or location	A2NE (S)	569	-	389140 389461
222	<b>Contemporary Trade Directory Entries</b> Name: Gbs Joinery Location: Unit 2, James Street, Stockport, Cheshire, SK3 9AG Classification: Joinery Manufacturers <b>Status: Active</b> Positional Accuracy: Manually positioned to the road within the address or location	A2NE (S)	570	-	389138 389460
223	<b>Contemporary Trade Directory Entries</b> Name: Harrison Mccarthy Location: 7, Higher Hillgate, Stockport, Cheshire, SK1 3ER Classification: Heating Equipment - Sales & Service <b>Status: Inactive</b> Positional Accuracy: Automatically positioned to the address	A7SE (SE)	571	-	389875 389817
223	<b>Contemporary Trade Directory Entries</b> Name: Sgs Print Location: 21, Higher Hillgate, Stockport, Cheshire, SK1 3ER Classification: Printers <b>Status: Inactive</b> Positional Accuracy: Automatically positioned to the address	A7SE (SE)	593	-	389884 389786

Map ID	Details	Quadrant Reference (Compass Direction)	Estimated Distance From Site	Contact	NGR
223	<b>Contemporary Trade Directory Entries</b> Name: V X L Instruments Ltd Location: Rayner House, 23, Higher Hillgate, Stockport, Cheshire, SK1 3ER Classification: Computer Manufacturers <b>Status: Inactive</b> Positional Accuracy: Automatically positioned to the address	A7SE (SE)	605	-	389894 389778
223	<b>Contemporary Trade Directory Entries</b> Name: Classique Location: Rayner House, 23, Higher Hillgate, Stockport, Cheshire, SK1 3ER Classification: Soft Furnishings - Manufacturers <b>Status: Inactive</b> Positional Accuracy: Manually positioned to the address or location	A7SE (SE)	605	-	389894 389778
223	<b>Contemporary Trade Directory Entries</b> Name: Stockport Colour Lab Location: Rayner House, 23, Higher Hillgate, Stockport, Cheshire, SK1 3ER Classification: Photographic Processors <b>Status: Inactive</b> Positional Accuracy: Manually positioned to the address or location	A7SE (SE)	605	-	389894 389778
223	<b>Contemporary Trade Directory Entries</b> Name: Pad Technologies Location: Rayner House, 23, Higher Hillgate, Stockport, Cheshire, SK1 3ER Classification: Telecommunications Equipment & Systems <b>Status: Inactive</b> Positional Accuracy: Manually positioned to the address or location	A7SE (SE)	605	-	389894 389778
223	<b>Contemporary Trade Directory Entries</b> Name: M C Control Systems Location: Rayner House, 23, Higher Hillgate, Stockport, Cheshire, SK1 3ER Classification: Lift Manufacturers <b>Status: Inactive</b> Positional Accuracy: Manually positioned to the address or location	A7SE (SE)	605	-	389894 389778
224	<b>Contemporary Trade Directory Entries</b> Name: Tranter Location: 2nd Floor, Grosvenor House, Stockport, Cheshire, SK1 3TZ Classification: Heat Exchangers <b>Status: Active</b> Positional Accuracy: Manually positioned within the geographical locality	A7SE (SE)	577	-	389680 389580
225	<b>Contemporary Trade Directory Entries</b> Name: High Gloss Motor Bodies Location: Toll Bar Street, Stockport, Cheshire, SK1 3EW Classification: Garage Services <b>Status: Inactive</b> Positional Accuracy: Automatically positioned to the address	A8SW (SE)	578	-	389915 389904
225	<b>Contemporary Trade Directory Entries</b> Name: High Gloss Motor Bodies Location: Toll Bar Street, Stockport, Cheshire, SK1 3EW Classification: Car Body Repairs <b>Status: Active</b> Positional Accuracy: Automatically positioned to the address	A8SW (SE)	578	-	389915 389904
226	<b>Contemporary Trade Directory Entries</b> Name: Stockport Audi Location: 101, Brinksway, Stockport, Cheshire, SK3 0HX Classification: Car Dealers <b>Status: Active</b> Positional Accuracy: Automatically positioned to the address	A5NE (SW)	580	-	388538 389956
227	<b>Contemporary Trade Directory Entries</b> Name: Cheshire Turf Machinery Location: 3, Brent Road, Stockport, Cheshire, SK4 2LD Classification: Lawnmowers & Garden Machinery - Sales & Service <b>Status: Inactive</b> Positional Accuracy: Automatically positioned to the address	A9SE (W)	583	-	388499 390457
227	<b>Contemporary Trade Directory Entries</b> Name: Smith Knight Fay Volkswagen Location: Green Lane, Stockport, Cheshire, SK4 2JN Classification: Car Dealers <b>Status: Active</b> Positional Accuracy: Automatically positioned to the address	A9SE (W)	584	-	388492 390419
227	<b>Contemporary Trade Directory Entries</b> Name: Designer Kitchen Furniture Location: Unit 4, Brent Road, Green La Trading Estate, Stockport, Cheshire, SK4 2JR Classification: Kitchen Furniture Manufacturers <b>Status: Inactive</b> Positional Accuracy: Manually positioned to the road within the address or location	A9SE (W)	630	-	388456 390483



Map ID	Details	Quadrant Reference (Compass Direction)	Estimated Distance From Site	Contact	NGR
228	<p><b>Contemporary Trade Directory Entries</b></p> <p>Name: Woodbank Office Solutions            Location: 80, Churchgate, Stockport, Cheshire, SK1 1YJ            Classification: Photocopiers  <b>Status: Active</b>            Positional Accuracy: Automatically positioned to the address</p>	A12SW (E)	584	-	389971 390269
229	<p><b>Contemporary Trade Directory Entries</b></p> <p>Name: Mood Master Ltd            Location: Unit 4,5 ,Brookside Ind Est,Waterloo Rd, Stockport, Cheshire, SK1 3BX            Classification: Lighting Manufacturers  <b>Status: Inactive</b>            Positional Accuracy: Manually positioned to the road within the address or location</p>	A8NW (E)	586	-	389942 390106
230	<p><b>Contemporary Trade Directory Entries</b></p> <p>Name: Office Complete            Location: 67, Wellington Road North, Stockport, Cheshire, SK4 2LP            Classification: Office Furniture &amp; Equipment  <b>Status: Inactive</b>            Positional Accuracy: Manually positioned to the address or location</p>	A14SW (NW)	587	-	388839 390976
230	<p><b>Contemporary Trade Directory Entries</b></p> <p>Name: Office Complete            Location: 67, Wellington Road North, Stockport, Cheshire, SK4 2LP            Classification: Office Furniture &amp; Equipment  <b>Status: Inactive</b>            Positional Accuracy: Automatically positioned to the address</p>	A14SW (NW)	587	-	388839 390976
231	<p><b>Contemporary Trade Directory Entries</b></p> <p>Name: Blinds Direct Solar Control Systems            Location: Unit 5,Waterloo Rd, Stockport, Cheshire, SK1 3BD            Classification: Blinds, Awnings &amp; Canopies  <b>Status: Inactive</b>            Positional Accuracy: Manually positioned to the road within the address or location</p>	A8NW (E)	588	-	389944 390110
231	<p><b>Contemporary Trade Directory Entries</b></p> <p>Name: Universal Seals &amp; Bearings Ltd            Location: Unit 11-11a, Waterloo Industrial Park, Upper Brook Street, Stockport, Cheshire, SK1 3BP            Classification: Seal &amp; Joint Manufacturers  <b>Status: Inactive</b>            Positional Accuracy: Automatically positioned to the address</p>	A8NW (E)	629	-	389990 390121
232	<p><b>Contemporary Trade Directory Entries</b></p> <p>Name: Grosvenor Service Station            Location: Wellington Road South, Stockport, Cheshire, SK1 3UA            Classification: Petrol Filling Stations - 24 Hour  <b>Status: Inactive</b>            Positional Accuracy: Automatically positioned to the address</p>	A3NE (SE)	589	-	389671 389560
233	<p><b>Contemporary Trade Directory Entries</b></p> <p>Name: Osborne Domestic Services            Location: Unit 4, Vernon Industrial Estate, Newbridge Lane, Stockport, Cheshire, SK1 2NQ            Classification: Domestic Appliances - Servicing, Repairs &amp; Parts  <b>Status: Inactive</b>            Positional Accuracy: Automatically positioned to the address</p>	A12SW (E)	592	-	389938 390520
233	<p><b>Contemporary Trade Directory Entries</b></p> <p>Name: Vac Hospital            Location: Unit 4, Vernon Industrial Estate, Newbridge Lane, Stockport, Cheshire, SK1 2NQ            Classification: Vacuum Cleaners - Sales &amp; Service  <b>Status: Inactive</b>            Positional Accuracy: Manually positioned to the address or location</p>	A12SW (E)	592	-	389938 390520
234	<p><b>Contemporary Trade Directory Entries</b></p> <p>Name: T W Bracher &amp; Co Ltd            Location: Royal George Street, Stockport, Cheshire, SK3 8AS            Classification: Hats &amp; Caps - Manufacturers  <b>Status: Active</b>            Positional Accuracy: Automatically positioned to the address</p>	A3NW (SE)	592	-	389547 389496
235	<p><b>Contemporary Trade Directory Entries</b></p> <p>Name: C J Rylands Memcard            Location: 7, The Precinct, Castle Street, Stockport, Cheshire, SK3 9AJ            Classification: Printers  <b>Status: Active</b>            Positional Accuracy: Automatically positioned to the address</p>	A2NE (S)	596	-	388978 389491



Map ID	Details	Quadrant Reference (Compass Direction)	Estimated Distance From Site	Contact	NGR
236	<b>Contemporary Trade Directory Entries</b> Name: St Thomas Hospital Location: Shaw Heath, Stockport, Cheshire, SK3 8BL Classification: Hospitals <b>Status: Active</b> Positional Accuracy: Automatically positioned to the address	A3NW (S)	597	-	389443 389450
237	<b>Contemporary Trade Directory Entries</b> Name: Discount Wallcoverings Location: 79-81, Castle Street, Stockport, Cheshire, SK3 9AT Classification: Wallpapers & Wall Coverings <b>Status: Inactive</b> Positional Accuracy: Automatically positioned to the address	A2NE (S)	606	-	389036 389453
237	<b>Contemporary Trade Directory Entries</b> Name: W H Crossley & Son Ltd Location: Worrall Street, Stockport, Cheshire, SK3 9BE Classification: Sheet Metal Work <b>Status: Inactive</b> Positional Accuracy: Automatically positioned to the address	A2NE (S)	620	-	389044 389436
237	<b>Contemporary Trade Directory Entries</b> Name: W H Crossley Ltd Location: Worrall Street, Stockport, Cheshire, SK3 9BE Classification: Sheet Metal Work <b>Status: Inactive</b> Positional Accuracy: Automatically positioned to the address	A2NE (S)	620	-	389044 389436
238	<b>Contemporary Trade Directory Entries</b> Name: Avengea Steel Fabrication Co Location: Barlow Works, Higher Barlow Row, Stockport, Cheshire, SK1 3DD Classification: Fire Escapes & Evacuation Equipment <b>Status: Inactive</b> Positional Accuracy: Automatically positioned in the proximity of the address	A8SW (SE)	611	-	389920 389820
238	<b>Contemporary Trade Directory Entries</b> Name: Cleanwell Cleaning Contractors Location: 15, Hatters Court, Stockport, Cheshire, SK1 3EB Classification: Cleaning Services - Domestic <b>Status: Active</b> Positional Accuracy: Automatically positioned to the address	A8SW (SE)	616	-	389916 389798
238	<b>Contemporary Trade Directory Entries</b> Name: Abernethy Property Management Services Location: 31, Hatters Court, Stockport, Cheshire, SK1 3EB Classification: Cleaning Services - Domestic <b>Status: Inactive</b> Positional Accuracy: Automatically positioned to the address	A8SW (SE)	641	-	389955 389825
239	<b>Contemporary Trade Directory Entries</b> Name: Day International (UK) Ltd Location: Sheffield Street, Stockport, Cheshire, SK4 1RU Classification: Rubber & Plastic Products - Manufacturers <b>Status: Inactive</b> Positional Accuracy: Automatically positioned to the address	A15SW (N)	612	-	389359 391073
239	<b>Contemporary Trade Directory Entries</b> Name: Patersons Quality Service Ltd Location: Sheffield Street, Stockport, Cheshire, SK4 1RU Classification: Domestic Appliances - Servicing, Repairs & Parts <b>Status: Inactive</b> Positional Accuracy: Automatically positioned to the address	A15SW (N)	612	-	389359 391073
239	<b>Contemporary Trade Directory Entries</b> Name: Delvins Location: 3, Sheffield Street, Stockport, Cheshire, SK4 1RU Classification: Alloys <b>Status: Inactive</b> Positional Accuracy: Automatically positioned to the address	A15SW (N)	644	-	389358 391105
239	<b>Contemporary Trade Directory Entries</b> Name: C L S Location: Unit 7, Canal Wharf, Wharf Street, Stockport, Cheshire, SK4 1UD Classification: Laundry Equipment - Sales & Service <b>Status: Active</b> Positional Accuracy: Automatically positioned to the address	A15SW (N)	658	-	389387 391112
240	<b>Contemporary Trade Directory Entries</b> Name: Stockport Blinds Location: Unit 5 Waterloo Rd, Stockport, Cheshire, SK1 3BD Classification: Blinds, Awnings & Canopies <b>Status: Inactive</b> Positional Accuracy: Manually positioned within the geographical locality	A8NW (E)	618	-	389976 390060

Map ID	Details	Quadrant Reference (Compass Direction)	Estimated Distance From Site	Contact	NGR
240	<p><b>Contemporary Trade Directory Entries</b></p> <p>Name: E V Leonard            Location: Unit 7, Joules Court, Waterloo Road, Stockport, Cheshire, SK1 3BD            Classification: Materials Handling Equipment  <b>Status: Inactive</b>            Positional Accuracy: Automatically positioned to the address</p>	A8NW (E)	618	-	389976 390039
241	<p><b>Contemporary Trade Directory Entries</b></p> <p>Name: Comms Net Uk Ltd            Location: Unit 6A, Waterloo Industrial Park, Upper Brook Street, Stockport, Cheshire, SK1 3BP            Classification: Telecommunications Equipment &amp; Systems  <b>Status: Inactive</b>            Positional Accuracy: Automatically positioned to the address</p>	A8NW (E)	637	-	390011 390168
241	<p><b>Contemporary Trade Directory Entries</b></p> <p>Name: Airtech Solutions Ltd            Location: 8-8a, Unit, Waterloo Industrial Park, Upper Brook Street, Stockport, Cheshire, SK1 3BP            Classification: Air Purification Equipment  <b>Status: Inactive</b>            Positional Accuracy: Automatically positioned to the address</p>	A8NW (E)	639	-	390015 390176
241	<p><b>Contemporary Trade Directory Entries</b></p> <p>Name: Tt Electric Ltd            Location: Unit 7A, Waterloo Industrial Park, Upper Brook Street, Stockport, Cheshire, SK1 3BP            Classification: Electric Motor Manufacturers  <b>Status: Active</b>            Positional Accuracy: Automatically positioned to the address</p>	A8NW (E)	639	-	390015 390176
241	<p><b>Contemporary Trade Directory Entries</b></p> <p>Name: Cougar Pumps Ltd            Location: Unit 9, Waterloo Industrial Park, Upper Brook Street, Stockport, Cheshire, SK1 3BP            Classification: Pumps - Sales, Servicing &amp; Repairs  <b>Status: Inactive</b>            Positional Accuracy: Automatically positioned to the address</p>	A8NW (E)	670	-	390048 390185
241	<p><b>Contemporary Trade Directory Entries</b></p> <p>Name: K C Foods            Location: Unit 11, Waterloo Industrial Park, Upper Brook Street, Stockport, Cheshire, SK1 3BP            Classification: Cheese Makers &amp; Suppliers  <b>Status: Inactive</b>            Positional Accuracy: Automatically positioned to the address</p>	A8NW (E)	681	-	390058 390179
242	<p><b>Contemporary Trade Directory Entries</b></p> <p>Name: Halfords Autocentre            Location: Unit 1, Green La, Stockport, Cheshire, SK4 2JR            Classification: Garage Services  <b>Status: Active</b>            Positional Accuracy: Manually positioned within the geographical locality</p>	A9SE (W)	637	-	388439 390423
243	<p><b>Contemporary Trade Directory Entries</b></p> <p>Name: F T Refrigeration Ltd            Location: 166, Old Road, Stockport, Cheshire, SK4 1TD            Classification: Air Conditioning &amp; Refrigeration Contractors  <b>Status: Active</b>            Positional Accuracy: Automatically positioned to the address</p>	A15SW (N)	638	-	389303 391110
243	<p><b>Contemporary Trade Directory Entries</b></p> <p>Name: Injectors            Location: 17, Sheffield Street, Stockport, Cheshire, SK4 1RU            Classification: Garage Services  <b>Status: Inactive</b>            Positional Accuracy: Automatically positioned to the address</p>	A15SW (N)	647	-	389314 391117
243	<p><b>Contemporary Trade Directory Entries</b></p> <p>Name: Pandel Tiles            Location: Old Rd, Stockport, Cheshire, SK4 1TD            Classification: Ceramic Manufacturers, Supplies &amp; Services  <b>Status: Inactive</b>            Positional Accuracy: Manually positioned to the road within the address or location</p>	A15SW (N)	660	-	389280 391135
243	<p><b>Contemporary Trade Directory Entries</b></p> <p>Name: Diamond Wheels            Location: Unit 4 Sheffield St, Stockport, Cheshire, SK4 1RU            Classification: Tyre Dealers  <b>Status: Inactive</b>            Positional Accuracy: Manually positioned to the road within the address or location</p>	A15SW (N)	662	-	389340 391128

Map ID	Details	Quadrant Reference (Compass Direction)	Estimated Distance From Site	Contact	NGR
243	<b>Contemporary Trade Directory Entries</b> Name: D A Jones Ltd Location: Granby Works, Old Road, Stockport, Cheshire, SK4 1TD Classification: Lighting Manufacturers <b>Status: Inactive</b> Positional Accuracy: Automatically positioned in the proximity of the address	A15SW (N)	667	-	389269 391143
243	<b>Contemporary Trade Directory Entries</b> Name: Cheshire Auto Bodies Location: Gate House, 7, Sheffield Street, Stockport, Cheshire, SK4 1RU Classification: Car Body Repairs <b>Status: Active</b> Positional Accuracy: Manually positioned to the road within the address or location	A15SW (N)	674	-	389338 391140
243	<b>Contemporary Trade Directory Entries</b> Name: Hopes Carr Motors Location: 7 Sheffield St, Stockport, Cheshire, SK4 1RU Classification: Car Body Repairs <b>Status: Inactive</b> Positional Accuracy: Manually positioned to the address or location	A15SW (N)	683	-	389324 391152
243	<b>Contemporary Trade Directory Entries</b> Name: D Schofield Location: Gate House, 7, Sheffield Street, Stockport, Cheshire, SK4 1RU Classification: Engineers - General <b>Status: Active</b> Positional Accuracy: Manually positioned to the address or location	A15SW (N)	683	-	389323 391152
244	<b>Contemporary Trade Directory Entries</b> Name: Stop & Steer Location: Higher Hillgate, Stockport, Cheshire, SK1 3PX Classification: Garage Services <b>Status: Inactive</b> Positional Accuracy: Manually positioned to the road within the address or location	A7SE (SE)	644	-	389895 389704
244	<b>Contemporary Trade Directory Entries</b> Name: Stop 'N' Steer Location: Higher Hillgate, Stockport, Cheshire, SK1 3PX Classification: Garage Services <b>Status: Inactive</b> Positional Accuracy: Manually positioned to the road within the address or location	A7SE (SE)	652	-	389898 389694
245	<b>Contemporary Trade Directory Entries</b> Name: Jarmac Ltd Location: Belmont Oil Works, Lancashire Hill, Stockport, Cheshire, SK4 1RP Classification: Oil Companies <b>Status: Active</b> Positional Accuracy: Manually positioned to the road within the address or location	A15SW (N)	645	-	389480 391064
246	<b>Contemporary Trade Directory Entries</b> Name: Ironking Laundry Services Location: 17 Charlesworth St, Stockport, Cheshire, SK1 3UE Classification: Ironing & Home Laundry Services <b>Status: Active</b> Positional Accuracy: Manually positioned to the road within the address or location	A3NE (SE)	650	-	389616 389462
246	<b>Contemporary Trade Directory Entries</b> Name: A6 Autos Location: 13, Charlesworth Street, Stockport, Cheshire, SK1 3UE Classification: Mot Testing Centres <b>Status: Active</b> Positional Accuracy: Automatically positioned to the address	A3NE (SE)	680	-	389597 389422
247	<b>Contemporary Trade Directory Entries</b> Name: Potts Handy Diy Location: 88-90, Castle Street, Stockport, Cheshire, SK3 9AL Classification: Nuts, Bolts & Fixings <b>Status: Inactive</b> Positional Accuracy: Automatically positioned to the address	A2NE (S)	651	-	388933 389449
247	<b>Contemporary Trade Directory Entries</b> Name: C & G Domestic Location: 115, Castle Street, Stockport, Cheshire, SK3 9AR Classification: Domestic Appliances - Servicing, Repairs & Parts <b>Status: Active</b> Positional Accuracy: Automatically positioned to the address	A2NE (S)	698	-	388910 389408
248	<b>Contemporary Trade Directory Entries</b> Name: Stockport Tyre & Exhaust Centre Location: 1 Charlesworth St, Stockport, Cheshire, SK1 3UE Classification: Exhaust & Shock Absorber Centres <b>Status: Inactive</b> Positional Accuracy: Manually positioned to the road within the address or location	A3NE (SE)	652	-	389630 389466

Map ID	Details	Quadrant Reference (Compass Direction)	Estimated Distance From Site	Contact	NGR
248	<p><b>Contemporary Trade Directory Entries</b></p> <p>Name: Stockport Repair Centre            Location: 1 Charlesworth St, Stockport, Cheshire, SK1 3UE            Classification: Garage Services  <b>Status: Inactive</b>            Positional Accuracy: Manually positioned to the road within the address or location</p>	A3NE (SE)	654	-	389648 389473
249	<p><b>Contemporary Trade Directory Entries</b></p> <p>Name: Nts            Location: Barlow Works, Higher Barlow Row, Stockport, Cheshire, SK1 3DD            Classification: Tyre Dealers  <b>Status: Active</b>            Positional Accuracy: Automatically positioned to the address</p>	A8SW (SE)	655	-	389981 389856
249	<p><b>Contemporary Trade Directory Entries</b></p> <p>Name: Renton            Location: Canal St, Stockport, Cheshire, SK1 3BZ            Classification: Scrap Metal Merchants  <b>Status: Active</b>            Positional Accuracy: Manually positioned to the road within the address or location</p>	A8SW (SE)	661	-	389996 389886
249	<p><b>Contemporary Trade Directory Entries</b></p> <p>Name: Nts (Northwest) Ltd            Location: Barlow Works, Higher Barlow Row, STOCKPORT, Cheshire, SK1 3DD            Classification: Garage Services  <b>Status: Active</b>            Positional Accuracy: Automatically positioned to the address</p>	A8SW (SE)	664	-	389989 389853
249	<p><b>Contemporary Trade Directory Entries</b></p> <p>Name: Nts            Location: Barlow Works, Higher Barlow Row, STOCKPORT, Cheshire, SK1 3DD            Classification: Tyre Dealers  <b>Status: Inactive</b>            Positional Accuracy: Automatically positioned to the address</p>	A8SW (SE)	664	-	389989 389853
250	<p><b>Contemporary Trade Directory Entries</b></p> <p>Name: Bj Metals            Location: 26, Ince Close, Stockport, Cheshire, SK4 1TB            Classification: Scrap Metal Merchants  <b>Status: Inactive</b>            Positional Accuracy: Automatically positioned to the address</p>	A15SW (N)	656	-	389233 391135
251	<p><b>Contemporary Trade Directory Entries</b></p> <p>Name: Brinksway Autos            Location: 105 Brinksway, Stockport, Cheshire, SK3 0BZ            Classification: Car Breakers &amp; Dismantlers  <b>Status: Active</b>            Positional Accuracy: Manually positioned to the address or location</p>	A5NE (W)	661	-	388460 389934
251	<p><b>Contemporary Trade Directory Entries</b></p> <p>Name: H Anglesey Ltd            Location: Unit 7, Brinksway Trading Estate, Stockport, Cheshire, SK3 0BZ            Classification: Car Body Repairs  <b>Status: Inactive</b>            Positional Accuracy: Automatically positioned in the proximity of the address</p>	A5NE (W)	705	-	388412 389935
251	<p><b>Contemporary Trade Directory Entries</b></p> <p>Name: Shires Art Printing Ltd            Location: Brinksway Trading Estate, Stockport, Cheshire, SK3 0BZ            Classification: Printers  <b>Status: Active</b>            Positional Accuracy: Automatically positioned in the proximity of the address</p>	A5NE (W)	705	-	388412 389935
251	<p><b>Contemporary Trade Directory Entries</b></p> <p>Name: M R T Screen Print            Location: Above Shires Art, Brinksway, Stockport, Cheshire, SK3 0BZ            Classification: Screen Process Printers  <b>Status: Active</b>            Positional Accuracy: Manually positioned within the geographical locality</p>	A5NE (W)	711	-	388402 389945
251	<p><b>Contemporary Trade Directory Entries</b></p> <p>Name: Northern Graphics Ltd            Location: Brinksway Trading Estate, Stockport, Cheshire, SK3 0BZ            Classification: Printers  <b>Status: Inactive</b>            Positional Accuracy: Automatically positioned to the address</p>	A5NE (W)	711	-	388402 389945
252	<p><b>Contemporary Trade Directory Entries</b></p> <p>Name: Haynes International (UK) Ltd            Location: Green La, Stockport, Cheshire, SK4 2JR            Classification: Textile Manufacturing  <b>Status: Inactive</b>            Positional Accuracy: Manually positioned to the road within the address or location</p>	A9SE (W)	661	-	388423 390478

Map ID	Details	Quadrant Reference (Compass Direction)	Estimated Distance From Site	Contact	NGR
253	<b>Contemporary Trade Directory Entries</b> Name: Miller Bros Ltd Location: Peel Centre, Great Portwood St, Stockport, Cheshire, SK1 2HH Classification: Electrical Goods Sales, Manufacturers & Wholesalers <b>Status: Inactive</b> Positional Accuracy: Manually positioned within the geographical locality	A12NW (NE)	666	-	389926 390704
254	<b>Contemporary Trade Directory Entries</b> Name: Land Ranger Services Location: Unit 1 Sheffield St, Stockport, Cheshire, SK4 1RU Classification: Garage Services <b>Status: Active</b> Positional Accuracy: Manually positioned to the address or location	A15SW (N)	666	-	389360 391128
254	<b>Contemporary Trade Directory Entries</b> Name: A A A Press Ltd Location: Unit 3 Sheffield St, Stockport, Cheshire, SK4 1RU Classification: Printers <b>Status: Inactive</b> Positional Accuracy: Manually positioned to the road within the address or location	A15SW (N)	685	-	389338 391152
254	<b>Contemporary Trade Directory Entries</b> Name: Swifts Autos Location: Sheffield St, Stockport, Cheshire, SK4 1RU Classification: Car Body Repairs <b>Status: Inactive</b> Positional Accuracy: Manually positioned to the road within the address or location	A15SW (N)	686	-	389338 391153
254	<b>Contemporary Trade Directory Entries</b> Name: Sheffield St Auto'S Location: Sheffield St, Stockport, Cheshire, SK4 1RU Classification: Car Body Repairs <b>Status: Inactive</b> Positional Accuracy: Manually positioned to the road within the address or location	A15SW (N)	689	-	389338 391156
254	<b>Contemporary Trade Directory Entries</b> Name: A L Tyres Location: Sheffield Street, STOCKPORT, Cheshire, SK4 1RU Classification: Tyre Dealers <b>Status: Active</b> Positional Accuracy: Automatically positioned to the address	A15SW (N)	693	-	389357 391155
254	<b>Contemporary Trade Directory Entries</b> Name: Injectors Ltd Location: Unit 5,7 Sheffield Street, Stockport, Cheshire, SK4 1RU Classification: Garage Services <b>Status: Active</b> Positional Accuracy: Manually positioned to the road within the address or location	A15SW (N)	699	-	389338 391166
254	<b>Contemporary Trade Directory Entries</b> Name: Streamline Marine Ltd Location: Unit 1, Canal Wharf, Wharf Street, Stockport, Cheshire, SK4 1UD Classification: Boatbuilders & Repairers <b>Status: Active</b> Positional Accuracy: Automatically positioned to the address	A15SW (N)	716	-	389378 391175
254	<b>Contemporary Trade Directory Entries</b> Name: Streamline Fibreglass Location: Unit 1, Canal Wharf, Wharf Street, Stockport, Cheshire, SK4 1UD Classification: Glass Fibre Manufacturers <b>Status: Active</b> Positional Accuracy: Automatically positioned to the address	A15SW (N)	716	-	389378 391175
254	<b>Contemporary Trade Directory Entries</b> Name: S & Y Commercials Ltd Location: Canal Wharf, Wharf Street, Stockport, Cheshire, SK4 1UF Classification: Commercial Vehicle Bodybuilders & Repairers <b>Status: Inactive</b> Positional Accuracy: Automatically positioned in the proximity of the address	A15SW (N)	740	-	389358 391204
255	<b>Contemporary Trade Directory Entries</b> Name: Jackson & Moores Location: 117a, Grenville Street, Stockport, Cheshire, SK3 9EU Classification: Printers <b>Status: Inactive</b> Positional Accuracy: Automatically positioned to the address	A2NW (SW)	667	-	388813 389484
255	<b>Contemporary Trade Directory Entries</b> Name: Doug Morgan Location: 150, Grenville Street, Stockport, Cheshire, SK3 9EU Classification: Washing Machines - Servicing & Repairs <b>Status: Inactive</b> Positional Accuracy: Automatically positioned to the address	A2NW (SW)	706	-	388790 389451



Map ID	Details	Quadrant Reference (Compass Direction)	Estimated Distance From Site	Contact	NGR
256	<b>Contemporary Trade Directory Entries</b> Name: N E C Grinding Services Location: B, 61, Shaw Heath, Stockport, Cheshire, SK3 8BP Classification: Tool Sharpening, Repairing & Servicing <b>Status: Inactive</b> Positional Accuracy: Automatically positioned to the address	A3NW (S)	667	-	389480 389388
256	<b>Contemporary Trade Directory Entries</b> Name: Nostalgia Location: Hollands Mill, 61, Shaw Heath, Stockport, Cheshire, SK3 8BH Classification: Fireplaces & Mantelpieces <b>Status: Active</b> Positional Accuracy: Automatically positioned to the address	A3NW (S)	694	-	389494 389364
256	<b>Contemporary Trade Directory Entries</b> Name: Totalcar Services Location: Hollands Mill, 61, Shaw Heath, Stockport, Cheshire, SK3 8BH Classification: Garage Services <b>Status: Inactive</b> Positional Accuracy: Manually positioned to the address or location	A3NW (S)	694	-	389494 389364
256	<b>Contemporary Trade Directory Entries</b> Name: Arcadia Location: 98, Shaw Heath, Stockport, Cheshire, SK3 8BP Classification: Architectural Woodwork <b>Status: Inactive</b> Positional Accuracy: Automatically positioned to the address	A3NW (S)	709	-	389480 389343
256	<b>Contemporary Trade Directory Entries</b> Name: Antique Fireplaces Location: 98, Shaw Heath, Stockport, Cheshire, SK3 8BP Classification: Fireplaces & Mantelpieces <b>Status: Inactive</b> Positional Accuracy: Automatically positioned to the address	A3NW (S)	709	-	389480 389343
257	<b>Contemporary Trade Directory Entries</b> Name: Astraline Security Door Systems Location: Unit 6A, Waterloo Works, Gorse Mount St, Stockport, Cheshire, SK1 3BU Classification: Roller Shutter Manufacturers <b>Status: Inactive</b> Positional Accuracy: Manually positioned to the address or location	A8NW (E)	671	-	390029 390068
257	<b>Contemporary Trade Directory Entries</b> Name: Bates Location: Unit 1, Waterloo Works, Gorse Mount Street, Stockport, Cheshire, SK1 3BU Classification: Joinery Manufacturers <b>Status: Inactive</b> Positional Accuracy: Automatically positioned to the address	A8NW (E)	671	-	390029 390069
257	<b>Contemporary Trade Directory Entries</b> Name: Bernard Higginson Location: Gorse Mount St, Stockport, Cheshire, SK1 3BU Classification: Garage Services <b>Status: Inactive</b> Positional Accuracy: Manually positioned to the road within the address or location	A8NW (E)	684	-	390042 390038
257	<b>Contemporary Trade Directory Entries</b> Name: A M Autos Location: 26, Upper Brook Street, Stockport, Cheshire, SK1 3BW Classification: Garage Services <b>Status: Active</b> Positional Accuracy: Automatically positioned to the address	A8NW (E)	691	-	390051 390106
257	<b>Contemporary Trade Directory Entries</b> Name: Taylors Motors Location: 26, Upper Brook Street, Stockport, Cheshire, SK1 3BW Classification: Mot Testing Centres <b>Status: Active</b> Positional Accuracy: Automatically positioned to the address	A8NW (E)	691	-	390051 390106
257	<b>Contemporary Trade Directory Entries</b> Name: A.K Vans & Cars Of Stockport Location: Compound D, Gorse Mount Brow, Stockport, Cheshire, SK1 3BU Classification: Car Breakers & Dismantlers <b>Status: Inactive</b> Positional Accuracy: Manually positioned to the road within the address or location	A8NW (E)	707	-	390064 390090
258	<b>Contemporary Trade Directory Entries</b> Name: Uk Water Taxi Location: Canal Wharf, Wharf Street, Stockport, Cheshire, SK4 1UD Classification: Boatbuilders & Repairers <b>Status: Active</b> Positional Accuracy: Automatically positioned to the address	A15SW (N)	675	-	389407 391124

Map ID	Details	Quadrant Reference (Compass Direction)	Estimated Distance From Site	Contact	NGR
258	<p><b>Contemporary Trade Directory Entries</b></p> <p>Name: Hallmark Volvo            Location: Canal Wharf, Wharf Street, Stockport, Cheshire, SK4 1UD            Classification: Garage Services  <b>Status: Active</b>            Positional Accuracy: Automatically positioned to the address</p>	A15SW (N)	675	-	389407 391124
259	<p><b>Contemporary Trade Directory Entries</b></p> <p>Name: Direct Tyre &amp; Exhaust Ltd            Location: Newbridge Lane, Stockport, Cheshire, SK1 2NX            Classification: Tyre Dealers  <b>Status: Active</b>            Positional Accuracy: Automatically positioned to the address</p>	A12SW (E)	676	-	390016 390553
260	<p><b>Contemporary Trade Directory Entries</b></p> <p>Name: C C S (Uk)            Location: 30, Bowerfold Lane, Stockport, Cheshire, SK4 2LT            Classification: Carpet, Curtain &amp; Upholstery Cleaners  <b>Status: Active</b>            Positional Accuracy: Automatically positioned to the address</p>	A10NW (NW)	680	-	388624 390916
261	<p><b>Contemporary Trade Directory Entries</b></p> <p>Name: Lees Walker            Location: 3, Charlesworth Street, Stockport, Cheshire, SK1 3UE            Classification: Cutting Tools &amp; Machinery  <b>Status: Active</b>            Positional Accuracy: Automatically positioned to the address</p>	A3NE (SE)	681	-	389649 389443
261	<p><b>Contemporary Trade Directory Entries</b></p> <p>Name: A W Autos            Location: 1, Charlesworth Street, Stockport, Cheshire, SK1 3UE            Classification: Mot Testing Centres  <b>Status: Active</b>            Positional Accuracy: Manually positioned to the address or location</p>	A3NE (SE)	681	-	389657 389447
261	<p><b>Contemporary Trade Directory Entries</b></p> <p>Name: Hillshaw Ltd            Location: Albert Works, 24, Thomas Street West, Stockport, Cheshire, SK1 3UB            Classification: Cleaning Materials &amp; Equipment  <b>Status: Inactive</b>            Positional Accuracy: Automatically positioned to the address</p>	A3NE (SE)	690	-	389624 389422
261	<p><b>Contemporary Trade Directory Entries</b></p> <p>Name: Lancs &amp; Tameside Motor Co            Location: A, 12, Thomas Street West, Stockport, Cheshire, SK1 3UB            Classification: Car Dealers - Used  <b>Status: Inactive</b>            Positional Accuracy: Automatically positioned in the proximity of the address</p>	A3NE (SE)	692	-	389634 389425
261	<p><b>Contemporary Trade Directory Entries</b></p> <p>Name: Daewoo Cars Ltd            Location: 214, Wellington Road South, Stockport, Cheshire, SK2 6RS            Classification: Car Dealers  <b>Status: Inactive</b>            Positional Accuracy: Automatically positioned to the address</p>	A3NE (SE)	728	-	389662 389398
261	<p><b>Contemporary Trade Directory Entries</b></p> <p>Name: Swansway Honda            Location: 214, Wellington Road South, Stockport, Cheshire, SK2 6RS            Classification: Car Dealers - Used  <b>Status: Active</b>            Positional Accuracy: Automatically positioned to the address</p>	A3NE (SE)	728	-	389662 389398
262	<p><b>Contemporary Trade Directory Entries</b></p> <p>Name: Evans Halshaw            Location: New Mansion House, 173-191, Wellington Road South, Stockport, Cheshire, SK1 3UA            Classification: Car Dealers  <b>Status: Inactive</b>            Positional Accuracy: Manually positioned to the address or location</p>	A3NE (SE)	681	-	389706 389474
262	<p><b>Contemporary Trade Directory Entries</b></p> <p>Name: Stratstone Volvo            Location: New Mansion House, 173-191, Wellington Road South, Stockport, Cheshire, SK1 3UA            Classification: Car Dealers  <b>Status: Inactive</b>            Positional Accuracy: Automatically positioned to the address</p>	A3NE (SE)	681	-	389706 389474



Map ID	Details	Quadrant Reference (Compass Direction)	Estimated Distance From Site	Contact	NGR
263	<b>Contemporary Trade Directory Entries</b> Name: West Way Nissan Location: 3, Spring Gardens, Stockport, Cheshire, SK1 4AA Classification: Car Dealers <b>Status: Active</b> Positional Accuracy: Automatically positioned to the address	A8NW (E)	681	-	390067 390246
264	<b>Contemporary Trade Directory Entries</b> Name: Weforma Ltd Location: Unit 3A, Waterloo Industrial Park, Upper Brook Street, Stockport, Cheshire, SK1 3BP Classification: Mechanical Handling Equipment <b>Status: Inactive</b> Positional Accuracy: Automatically positioned to the address	A8NW (E)	687	-	390059 390152
264	<b>Contemporary Trade Directory Entries</b> Name: Air Liquide-Calgaz (Europe) Location: Unit 12, Waterloo Industrial Park, Upper Brook Street, Stockport, Cheshire, SK1 3BP Classification: Gas Companies <b>Status: Inactive</b> Positional Accuracy: Automatically positioned to the address	A8NW (E)	690	-	390067 390178
265	<b>Contemporary Trade Directory Entries</b> Name: Pool Diving Solutions Location: 7, Cheviot Close, Stockport, Cheshire, SK4 1JW Classification: Swimming Pool Contractors, Repairers & Service <b>Status: Active</b> Positional Accuracy: Automatically positioned to the address	A14SW (N)	692	-	388886 391119
266	<b>Contemporary Trade Directory Entries</b> Name: Town & Country Fabrications Ltd Location: Unit 6/E, Waterloo Works, Gorsey Mount Street, Stockport, Cheshire, SK1 3BU Classification: Gate Manufacturers <b>Status: Active</b> Positional Accuracy: Automatically positioned to the address	A8NW (E)	698	-	390051 389984
266	<b>Contemporary Trade Directory Entries</b> Name: L R D Location: Unit 6d, Waterloo Works, Gorsey Mount Street, Stockport, Cheshire, SK1 3BU Classification: Sheet Metal Work <b>Status: Inactive</b> Positional Accuracy: Automatically positioned to the address	A8NW (E)	703	-	390056 389973
266	<b>Contemporary Trade Directory Entries</b> Name: Weall Engineering Co Ltd Location: Unit 6d, Waterloo Works, Gorsey Mount Street, Stockport, Cheshire, SK1 3BU Classification: Precision Engineers <b>Status: Active</b> Positional Accuracy: Automatically positioned to the address	A8NW (E)	703	-	390056 389973
266	<b>Contemporary Trade Directory Entries</b> Name: Metal Tiles Ltd Location: Unit 6d, Waterloo Works, Gorsey Mount Street, Stockport, Cheshire, SK1 3BU Classification: Tile Manufacturers <b>Status: Active</b> Positional Accuracy: Automatically positioned to the address	A8NW (E)	703	-	390056 389973
267	<b>Contemporary Trade Directory Entries</b> Name: Sherlock Foams Ltd Location: Sherlock House, Old Road, Stockport, Cheshire, SK4 1TD Classification: Foam Products - Rubber & Plastics <b>Status: Active</b> Positional Accuracy: Automatically positioned to the address	A15SW (N)	699	-	389296 391172
267	<b>Contemporary Trade Directory Entries</b> Name: P S Signs Location: Consulate House, Sheffield Street, Stockport, Cheshire, SK4 1RU Classification: Screen Process Printers <b>Status: Active</b> Positional Accuracy: Automatically positioned to the address	A15SW (N)	714	-	389317 391185
267	<b>Contemporary Trade Directory Entries</b> Name: Point Of Sale Ltd Location: Consulate House, Sheffield Street, Stockport, Cheshire, SK4 1RU Classification: Screen Process Printers <b>Status: Active</b> Positional Accuracy: Automatically positioned to the address	A15SW (N)	714	-	389317 391185

Map ID	Details	Quadrant Reference (Compass Direction)	Estimated Distance From Site	Contact	NGR
268	<b>Contemporary Trade Directory Entries</b> Name: Pinnacle Motor Engineering Co Ltd Location: Gordon Street, Stockport, Cheshire, SK4 1RS Classification: Mot Testing Centres <b>Status: Active</b> Positional Accuracy: Automatically positioned to the address	A15SW (N)	699	-	389464 391129
268	<b>Contemporary Trade Directory Entries</b> Name: Victor X-Ray Services Ltd Location: Gordon Street, Stockport, Cheshire, SK4 1RS Classification: X-Ray Services <b>Status: Active</b> Positional Accuracy: Automatically positioned to the address	A15SW (N)	699	-	389464 391129
268	<b>Contemporary Trade Directory Entries</b> Name: Autogas Manchester Ltd Location: 4 Hadfield Ho, Gordon St, Stockport, Cheshire, SK4 1RS Classification: Garage Services <b>Status: Inactive</b> Positional Accuracy: Manually positioned to the address or location	A15SW (N)	699	-	389464 391129
268	<b>Contemporary Trade Directory Entries</b> Name: Leemic Location: Image House, Lancashire Hill, Stockport, Cheshire, SK4 1UB Classification: Printing Equipment Manufacturers <b>Status: Active</b> Positional Accuracy: Automatically positioned to the address	A15SW (N)	699	-	389464 391129
268	<b>Contemporary Trade Directory Entries</b> Name: Leaders Location: 79, Lancashire Hill, Stockport, Cheshire, SK4 1UB Classification: Refrigeration Equipment - Commercial <b>Status: Inactive</b> Positional Accuracy: Automatically positioned to the address	A15SW (N)	727	-	389436 391170
269	<b>Contemporary Trade Directory Entries</b> Name: Bookcraft Supplies Location: Kennedy Way, Green La, Stockport, Cheshire, SK4 2JX Classification: Bookbinding & Equipment <b>Status: Inactive</b> Positional Accuracy: Manually positioned within the geographical locality	A9NE (NW)	700	-	388448 390673
269	<b>Contemporary Trade Directory Entries</b> Name: F J Ratchford Ltd Location: Kennedy Way, Green Lane, Stockport, Cheshire, SK4 2JX Classification: Bookbinding & Equipment <b>Status: Active</b> Positional Accuracy: Automatically positioned to the address	A9NE (NW)	700	-	388448 390673
269	<b>Contemporary Trade Directory Entries</b> Name: Ratchford Location: Kennedy Way, Green Lane, Stockport, Cheshire, SK4 2JX Classification: Bookbinding & Equipment <b>Status: Active</b> Positional Accuracy: Automatically positioned to the address	A9NE (NW)	700	-	388448 390673
269	<b>Contemporary Trade Directory Entries</b> Name: Rs Components Ltd Location: 1, Kennedy Way, Stockport, Cheshire, SK4 2JT Classification: Electronic Engineers <b>Status: Active</b> Positional Accuracy: Automatically positioned to the address	A9NE (NW)	720	-	388417 390655
270	<b>Contemporary Trade Directory Entries</b> Name: Calgaz International Llc Location: 5, Crown Royal Industrial Park, Shawcross Street, Stockport, Cheshire, SK1 3EY Classification: Gas Suppliers <b>Status: Active</b> Positional Accuracy: Automatically positioned to the address	A8SW (SE)	706	-	389972 389710
270	<b>Contemporary Trade Directory Entries</b> Name: Air Liquide Calgaz Location: 5, Crown Royal Industrial Park, Shawcross Street, Stockport, Cheshire, SK1 3EY Classification: Gas - Industrial & Medical Suppliers <b>Status: Active</b> Positional Accuracy: Automatically positioned to the address	A8SW (SE)	706	-	389972 389710

Map ID	Details	Quadrant Reference (Compass Direction)	Estimated Distance From Site	Contact	NGR
271	<p><b>Contemporary Trade Directory Entries</b></p> <p>Name: Digital On Hold            Location: 105, Wellington Road North, Stockport, Cheshire, SK4 2LP            Classification: Telecommunications Equipment &amp; Systems  <b>Status: Inactive</b>            Positional Accuracy: Automatically positioned to the address</p>	A14SW (NW)	713	-	388792 391096
272	<p><b>Contemporary Trade Directory Entries</b></p> <p>Name: G 4 Print Solutions            Location: 135, Grenville Street, Stockport, Cheshire, SK3 9EU            Classification: Printers  <b>Status: Inactive</b>            Positional Accuracy: Automatically positioned to the address</p>	A2NW (SW)	713	-	388830 389424
272	<p><b>Contemporary Trade Directory Entries</b></p> <p>Name: Adena Studio            Location: 132, Castle Street, Stockport, Cheshire, SK3 9JH            Classification: Printers - Glass, Metal, Plastics Etc.  <b>Status: Inactive</b>            Positional Accuracy: Automatically positioned to the address</p>	A2NW (SW)	749	-	388796 389400
273	<p><b>Contemporary Trade Directory Entries</b></p> <p>Name: K A Scott &amp; Son            Location: Gorse Mount Street, STOCKPORT, Cheshire, SK1 3BU            Classification: Scrap Metal Merchants  <b>Status: Inactive</b>            Positional Accuracy: Automatically positioned to the address</p>	A8NW (E)	716	-	390073 390021
274	<p><b>Contemporary Trade Directory Entries</b></p> <p>Name: Denko Engineering Services            Location: 24, Cunliffe Street, Stockport, Cheshire, SK3 9LG            Classification: Engineers - General  <b>Status: Inactive</b>            Positional Accuracy: Automatically positioned to the address</p>	A5SE (SW)	722	-	388480 389743
274	<p><b>Contemporary Trade Directory Entries</b></p> <p>Name: C &amp; M Engineering Ltd            Location: 24, Cunliffe Street, Stockport, Cheshire, SK3 9LG            Classification: Precision Engineers  <b>Status: Inactive</b>            Positional Accuracy: Automatically positioned to the address</p>	A5SE (SW)	722	-	388480 389743
274	<p><b>Contemporary Trade Directory Entries</b></p> <p>Name: Stockport Engineering Solutions Ltd            Location: 24, Cunliffe Street, Stockport, Cheshire, SK3 9LG            Classification: Precision Engineers  <b>Status: Inactive</b>            Positional Accuracy: Automatically positioned to the address</p>	A5SE (SW)	722	-	388480 389743
275	<p><b>Contemporary Trade Directory Entries</b></p> <p>Name: Parkside Tool &amp; Die Co Ltd            Location: Water Street, Stockport, Cheshire, SK1 2BN            Classification: Precision Engineers  <b>Status: Inactive</b>            Positional Accuracy: Automatically positioned to the address</p>	A15SE (NE)	731	-	389790 390945
276	<p><b>Contemporary Trade Directory Entries</b></p> <p>Name: Johnsons Leyland            Location: Unit 1-2, Hillgate Business Centre, Swallow Street, Stockport, Cheshire, SK1 3AU            Classification: Painting &amp; Decorating Supplies  <b>Status: Inactive</b>            Positional Accuracy: Automatically positioned to the address</p>	A3NE (SE)	736	-	389898 389559
277	<p><b>Contemporary Trade Directory Entries</b></p> <p>Name: Ellwood Motor Co            Location: 32, Upper Brook Street, Stockport, Cheshire, SK1 3BP            Classification: Car Dealers - Used  <b>Status: Inactive</b>            Positional Accuracy: Automatically positioned to the address</p>	A8NW (E)	736	-	390099 390109
277	<p><b>Contemporary Trade Directory Entries</b></p> <p>Name: 4x4 Specialist Repairs            Location: 36, Upper Brook Street, Stockport, Cheshire, SK1 3BS            Classification: Garage Services  <b>Status: Active</b>            Positional Accuracy: Automatically positioned to the address</p>	A8NW (E)	757	-	390117 390094

Map ID	Details	Quadrant Reference (Compass Direction)	Estimated Distance From Site	Contact	NGR
278	<p><b>Contemporary Trade Directory Entries</b></p> <p>Name: Scotplas Ltd            Location: Scotplas House, Higher Hillgate, STOCKPORT, Cheshire, SK1 3JG            Classification: PVC-U Products - Manufacturers &amp; Suppliers  <b>Status: Inactive</b>            Positional Accuracy: Manually positioned to the road within the address or location</p>	A3NE (SE)	737	-	389859 389518
279	<p><b>Contemporary Trade Directory Entries</b></p> <p>Name: Eurodamp Ltd ( Damp Proofing &amp; Timber Specialists )            Location: Brookfield House, 193-195, Wellington Road South, Stockport, Cheshire, SK2 6NG            Classification: Damp &amp; Dry Rot Control  <b>Status: Active</b>            Positional Accuracy: Automatically positioned to the address</p>	A3NE (SE)	740	-	389738 389424
279	<p><b>Contemporary Trade Directory Entries</b></p> <p>Name: Eurodamp Ltd ( Dry / Wet Rot Specialists )            Location: Brookfield House, 193-195, Wellington Road South, Stockport, Cheshire, SK2 6NG            Classification: Damp &amp; Dry Rot Control  <b>Status: Active</b>            Positional Accuracy: Automatically positioned to the address</p>	A3NE (SE)	740	-	389738 389424
279	<p><b>Contemporary Trade Directory Entries</b></p> <p>Name: Ccs Ltd            Location: Brookfield House, 193-195, Wellington Road South, Stockport, Cheshire, SK2 6NG            Classification: Printers  <b>Status: Inactive</b>            Positional Accuracy: Manually positioned to the address or location</p>	A3NE (SE)	740	-	389738 389424
279	<p><b>Contemporary Trade Directory Entries</b></p> <p>Name: Printing.Com &amp; Studio Three            Location: Brookfield House, 193-195, Wellington Road South, Stockport, Cheshire, SK2 6NG            Classification: Printers  <b>Status: Inactive</b>            Positional Accuracy: Automatically positioned to the address</p>	A3NE (SE)	740	-	389738 389424
280	<p><b>Contemporary Trade Directory Entries</b></p> <p>Name: Anvil The            Location: 34, Newbridge Lane, Stockport, Cheshire, SK1 2NA            Classification: Wrought Ironwork  <b>Status: Inactive</b>            Positional Accuracy: Automatically positioned to the address</p>	A12SW (E)	744	-	390101 390517
281	<p><b>Contemporary Trade Directory Entries</b></p> <p>Name: Mini &amp; Metro Spares Centre            Location: 105 Brinksway Trading Est, Stockport, Cheshire, SK3 0BZ            Classification: Garage Services  <b>Status: Inactive</b>            Positional Accuracy: Manually positioned within the geographical locality</p>	A5NE (W)	746	-	388364 389949
282	<p><b>Contemporary Trade Directory Entries</b></p> <p>Name: G M T L            Location: Canal Wharf, Wharf St, Stockport, Cheshire, SK4 1UD            Classification: Bus &amp; Coach Operators &amp; Stations  <b>Status: Inactive</b>            Positional Accuracy: Manually positioned to the road within the address or location</p>	A15SW (N)	747	-	389354 391212
283	<p><b>Contemporary Trade Directory Entries</b></p> <p>Name: Leemicks Business Equipment            Location: Image House, Lancashire Hill, Stockport, Cheshire, SK4 1UB            Classification: Photocopiers  <b>Status: Inactive</b>            Positional Accuracy: Automatically positioned in the proximity of the address</p>	A15SW (N)	751	-	389425 391198
283	<p><b>Contemporary Trade Directory Entries</b></p> <p>Name: Stockport Gearbox Centre Ltd            Location: Lancashire Hill, Stockport, Cheshire, SK4 1UB            Classification: Garage Services  <b>Status: Inactive</b>            Positional Accuracy: Automatically positioned to the address</p>	A15SW (N)	787	-	389417 391237
283	<p><b>Contemporary Trade Directory Entries</b></p> <p>Name: Sb Auto Services Ltd            Location: Lancashire Hill, Stockport, Cheshire, SK4 1UB            Classification: Garage Services  <b>Status: Active</b>            Positional Accuracy: Automatically positioned to the address</p>	A15SW (N)	787	-	389417 391237

Map ID	Details	Quadrant Reference (Compass Direction)	Estimated Distance From Site	Contact	NGR
284	<p><b>Contemporary Trade Directory Entries</b></p> <p>Name: J Maple &amp; Son            Location: Maple House, Crown Royal Industrial Park, Shawcross Street, Stockport, Cheshire, SK1 3EY            Classification: Commercial Vehicle Servicing, Repairs, Parts &amp; Accessories  <b>Status: Inactive</b>            Positional Accuracy: Automatically positioned to the address</p>	A8SW (SE)	752	-	389997 389662
285	<p><b>Contemporary Trade Directory Entries</b></p> <p>Name: P C Autos            Location: 8, Avenue Street, Stockport, Cheshire, SK1 2BZ            Classification: Garage Services  <b>Status: Inactive</b>            Positional Accuracy: Automatically positioned to the address</p>	A12NW (NE)	753	-	389914 390858
285	<p><b>Contemporary Trade Directory Entries</b></p> <p>Name: B &amp; I Motors            Location: Richard Street, Stockport, Cheshire, SK1 2AX            Classification: Garage Services  <b>Status: Inactive</b>            Positional Accuracy: Automatically positioned to the address</p>	A12NW (NE)	782	-	389932 390881
285	<p><b>Contemporary Trade Directory Entries</b></p> <p>Name: D L F Autos Ltd            Location: Richard Street, Stockport, Cheshire, SK1 2AX            Classification: Car Body Repairs  <b>Status: Inactive</b>            Positional Accuracy: Automatically positioned to the address</p>	A12NW (NE)	782	-	389932 390881
285	<p><b>Contemporary Trade Directory Entries</b></p> <p>Name: B &amp; I Motors            Location: Richard St, Stockport, Cheshire, SK1 2AX            Classification: Car Dealers - Used  <b>Status: Inactive</b>            Positional Accuracy: Manually positioned to the address or location</p>	A12NW (NE)	782	-	389932 390880
285	<p><b>Contemporary Trade Directory Entries</b></p> <p>Name: Impact Smart Repair Systems            Location: Unit 4, Richard St, Stockport, Cheshire, SK1 2AX            Classification: Car Body Repairs  <b>Status: Inactive</b>            Positional Accuracy: Manually positioned to the address or location</p>	A12NW (NE)	792	-	389959 390866
285	<p><b>Contemporary Trade Directory Entries</b></p> <p>Name: Raymond Johnson            Location: Unit 3, Richard St, Stockport, Cheshire, SK1 2AX            Classification: Car Dealers - Used  <b>Status: Inactive</b>            Positional Accuracy: Manually positioned to the address or location</p>	A12NW (NE)	799	-	389962 390874
285	<p><b>Contemporary Trade Directory Entries</b></p> <p>Name: T M C Motor Company            Location: Unit 3, Richard Street, Stockport, Cheshire, SK1 2AX            Classification: Car Dealers  <b>Status: Active</b>            Positional Accuracy: Automatically positioned to the address</p>	A12NW (NE)	799	-	389962 390874
285	<p><b>Contemporary Trade Directory Entries</b></p> <p>Name: Dash Energy Services            Location: Unit 3, Richard Street, Stockport, Cheshire, SK1 2AX            Classification: Boiler Manufacturers  <b>Status: Inactive</b>            Positional Accuracy: Automatically positioned to the address</p>	A12NW (NE)	800	-	389962 390874
285	<p><b>Contemporary Trade Directory Entries</b></p> <p>Name: Able Fencing Ltd            Location: Unit C-D, Richard St, Stockport, Cheshire, SK1 2AX            Classification: Fencing Manufacturers  <b>Status: Inactive</b>            Positional Accuracy: Manually positioned to the road within the address or location</p>	A12NW (NE)	821	-	389970 390897
285	<p><b>Contemporary Trade Directory Entries</b></p> <p>Name: Bwc            Location: Richard St, Stockport, Cheshire, SK1 2AX            Classification: Car Dealers  <b>Status: Inactive</b>            Positional Accuracy: Manually positioned to the road within the address or location</p>	A12NW (NE)	822	-	389972 390896

Map ID	Details	Quadrant Reference (Compass Direction)	Estimated Distance From Site	Contact	NGR
286	<p><b>Contemporary Trade Directory Entries</b></p> <p>Name: Design Catering Equipment Ltd            Location: Crown Royal Ind Pk, Shawcross St, Stockport, Cheshire, SK1 3EY            Classification: Catering Equipment  <b>Status: Active</b>            Positional Accuracy: Manually positioned within the geographical locality</p>	A8SW (SE)	755	-	390031 389716
287	<p><b>Contemporary Trade Directory Entries</b></p> <p>Name: Suppliline Promotional Sportswear            Location: Randolph House, 37-41, Longshut Lane West, Stockport, Cheshire, SK2 6RX            Classification: Leisure &amp; Sportswear Manufacturers &amp; Wholesalers  <b>Status: Inactive</b>            Positional Accuracy: Automatically positioned to the address</p>	A3NW (S)	757	-	389547 389317
287	<p><b>Contemporary Trade Directory Entries</b></p> <p>Name: Service Wash Express            Location: 75, Shaw Heath, Stockport, Cheshire, SK2 6QP            Classification: Laundries &amp; Launderettes  <b>Status: Active</b>            Positional Accuracy: Automatically positioned to the address</p>	A3NW (S)	766	-	389534 389302
288	<p><b>Contemporary Trade Directory Entries</b></p> <p>Name: Infiniti Centre Stockport            Location: Bailey Road, Stockport, Cheshire, SK1 2AD            Classification: Car Dealers  <b>Status: Active</b>            Positional Accuracy: Manually positioned within the geographical locality</p>	A12NW (NE)	758	-	389947 390828
289	<p><b>Contemporary Trade Directory Entries</b></p> <p>Name: S C Metals            Location: 7, Denbigh Street, Stockport, Cheshire, SK4 1NA            Classification: Scrap Metal Merchants  <b>Status: Inactive</b>            Positional Accuracy: Automatically positioned to the address</p>	A14SW (N)	773	-	388858 391195
290	<p><b>Contemporary Trade Directory Entries</b></p> <p>Name: L &amp; C Garage Equipment Services Ltd            Location: Progress House, 7, Longshut Lane West, Stockport, Cheshire, SK2 6RX            Classification: Garage Equipment  <b>Status: Active</b>            Positional Accuracy: Automatically positioned to the address</p>	A3NE (SE)	775	-	389615 389327
290	<p><b>Contemporary Trade Directory Entries</b></p> <p>Name: Lancashire &amp; Cheshire Garage Equipment Services            Location: Progress House, 7, Longshut Lane West, Stockport, Cheshire, SK2 6RX            Classification: Garage Equipment  <b>Status: Active</b>            Positional Accuracy: Automatically positioned to the address</p>	A3NE (SE)	775	-	389615 389327
290	<p><b>Contemporary Trade Directory Entries</b></p> <p>Name: Hook &amp; Tucker Zenyx Ltd            Location: 5, Longshut Lane West, Stockport, Cheshire, SK2 6RX            Classification: Pharmaceutical Manufacturers &amp; Distributors  <b>Status: Inactive</b>            Positional Accuracy: Automatically positioned to the address</p>	A3NE (SE)	776	-	389633 389333
290	<p><b>Contemporary Trade Directory Entries</b></p> <p>Name: Erskine &amp; Calderbank            Location: 16, Lyme Grove, Stockport, Cheshire, SK2 6SG            Classification: Car Dealers  <b>Status: Inactive</b>            Positional Accuracy: Automatically positioned to the address</p>	A3NE (SE)	791	-	389656 389326
290	<p><b>Contemporary Trade Directory Entries</b></p> <p>Name: Johnstones Paints            Location: 218 Wellington Rd South, Stockport, Cheshire, SK2 6RS            Classification: Painting &amp; Decorating Supplies  <b>Status: Active</b>            Positional Accuracy: Manually positioned to the address or location</p>	A3NE (SE)	794	-	389698 389342
291	<p><b>Contemporary Trade Directory Entries</b></p> <p>Name: Evans Halshaw            Location: St. Marys Way, Stockport, Cheshire, SK1 4AP            Classification: Car Dealers  <b>Status: Inactive</b>            Positional Accuracy: Automatically positioned to the address</p>	A8NW (E)	777	-	390133 390005
291	<p><b>Contemporary Trade Directory Entries</b></p> <p>Name: Stratstone Volvo            Location: St. Marys Way, Stockport, Cheshire, SK1 4AP            Classification: Car Dealers  <b>Status: Inactive</b>            Positional Accuracy: Manually positioned to the road within the address or location</p>	A8NW (E)	816	-	390173 390016



Map ID	Details	Quadrant Reference (Compass Direction)	Estimated Distance From Site	Contact	NGR
291	<p><b>Contemporary Trade Directory Entries</b></p> <p>Name: Woodmatch Machinery Ltd            Location: St Marys Way, Stockport, Cheshire, SK1 3HA            Classification: Machinery - Industrial &amp; Commercial  <b>Status: Active</b>            Positional Accuracy: Manually positioned to the road within the address or location</p>	A8NW (E)	817	-	390173 390010
292	<p><b>Contemporary Trade Directory Entries</b></p> <p>Name: Westfield Service Station            Location: Borough Park, Stanley Street, Stockport, Cheshire, SK1 2NE            Classification: Petrol Filling Stations  <b>Status: Active</b>            Positional Accuracy: Automatically positioned to the address</p>	A12SW (E)	783	-	390155 390463
292	<p><b>Contemporary Trade Directory Entries</b></p> <p>Name: Motor Move (Uk) Ltd            Location: Borough Park, Stanley Street, Stockport, Cheshire, SK1 2NE            Classification: Breakdown and Recovery  <b>Status: Active</b>            Positional Accuracy: Automatically positioned to the address</p>	A12SW (E)	783	-	390155 390463
293	<p><b>Contemporary Trade Directory Entries</b></p> <p>Name: Messy Mops            Location: 77, Hardcastle Road, Stockport, Cheshire, SK3 9DB            Classification: Cleaning Services - Domestic  <b>Status: Active</b>            Positional Accuracy: Automatically positioned to the address</p>	A2NE (S)	783	-	389004 389277
294	<p><b>Contemporary Trade Directory Entries</b></p> <p>Name: Remote Control Gate Co Ltd            Location: Hillgate Business Centre, Hindley St, Stockport, Cheshire, SK1 3LF            Classification: Automation Systems &amp; Equipment  <b>Status: Inactive</b>            Positional Accuracy: Manually positioned to the address or location</p>	A4NW (SE)	785	-	389944 389536
294	<p><b>Contemporary Trade Directory Entries</b></p> <p>Name: Great Moor Woodworkers            Location: Unit 21, Swallow Street, Stockport, Cheshire, SK1 3HJ            Classification: Joinery Manufacturers  <b>Status: Active</b>            Positional Accuracy: Automatically positioned to the address</p>	A4NW (SE)	786	-	389945 389536
294	<p><b>Contemporary Trade Directory Entries</b></p> <p>Name: Valerie Ann Leisure Ltd            Location: Unit 10, Swallow Mill, Swallow Street, Stockport, Cheshire, SK1 3HJ            Classification: Printers Textile  <b>Status: Active</b>            Positional Accuracy: Automatically positioned to the address</p>	A4NW (SE)	786	-	389945 389536
294	<p><b>Contemporary Trade Directory Entries</b></p> <p>Name: S B E Electrical            Location: Unit 24, Hillgate Business Centre, Swallow Street, Stockport, Cheshire, SK1 3AU            Classification: Electrical Engineers  <b>Status: Active</b>            Positional Accuracy: Automatically positioned to the address</p>	A4NW (SE)	786	-	389945 389536
294	<p><b>Contemporary Trade Directory Entries</b></p> <p>Name: Erlam Mckendrick Ltd            Location: Unit 18, Hillgate Business Centre, Swallow Street, Stockport, Cheshire, SK1 3AU            Classification: Office Furniture &amp; Equipment  <b>Status: Active</b>            Positional Accuracy: Automatically positioned to the address</p>	A4NW (SE)	786	-	389945 389536
295	<p><b>Contemporary Trade Directory Entries</b></p> <p>Name: Encore Encapsulation            Location: Unit 25, Swallow Mill, Swallow Street, Stockport, Cheshire, SK1 3HJ            Classification: Lamination &amp; Encapsulation Services  <b>Status: Inactive</b>            Positional Accuracy: Automatically positioned to the address</p>	A4NW (SE)	793	-	389906 389486
295	<p><b>Contemporary Trade Directory Entries</b></p> <p>Name: Erlam Mckendrick            Location: Unit 5, Hillgate Business Centre, Swallow Street, Stockport, Cheshire, SK1 3AU            Classification: Office Furniture &amp; Equipment  <b>Status: Inactive</b>            Positional Accuracy: Automatically positioned to the address</p>	A4NW (SE)	793	-	389906 389486



Map ID	Details	Quadrant Reference (Compass Direction)	Estimated Distance From Site	Contact	NGR
295	<p><b>Contemporary Trade Directory Entries</b></p> <p>Name: Mobey Measurements            Location: Unit 3, Hillgate Business Centre, Swallow Street, STOCKPORT, Cheshire, SK1 3AU            Classification: Industrial Services  <b>Status: Inactive</b>            Positional Accuracy: Automatically positioned to the address</p>	A4NW (SE)	793	-	389906 389486
295	<p><b>Contemporary Trade Directory Entries</b></p> <p>Name: Jaftextil Ltd            Location: Unit 18, Hillgate Business Centre, Swallow Street, Stockport, Cheshire, SK1 3AU            Classification: Textile Manufacturing  <b>Status: Inactive</b>            Positional Accuracy: Automatically positioned to the address</p>	A4NW (SE)	793	-	389906 389486
295	<p><b>Contemporary Trade Directory Entries</b></p> <p>Name: Zellweger Uster UK            Location: Unit 26, Hillgate Business Centre, Swallow Street, Stockport, Cheshire, SK1 3AU            Classification: Industrial Services  <b>Status: Inactive</b>            Positional Accuracy: Automatically positioned to the address</p>	A4NW (SE)	793	-	389906 389486
295	<p><b>Contemporary Trade Directory Entries</b></p> <p>Name: Kitchenmaster (Gb) Ltd            Location: Unit 3, Hillgate Business Centre, Swallow Street, Stockport, Cheshire, SK1 3AU            Classification: Chemicals - Distributors &amp; Wholesalers  <b>Status: Inactive</b>            Positional Accuracy: Automatically positioned to the address</p>	A4NW (SE)	793	-	389906 389486
295	<p><b>Contemporary Trade Directory Entries</b></p> <p>Name: K M Print &amp; Design Ltd            Location: Media House, Unit 16, Hillgate Business Centre, Swallow Street, Stockport, Cheshire, SK1 3AU            Classification: Printers  <b>Status: Inactive</b>            Positional Accuracy: Automatically positioned to the address</p>	A4NW (SE)	793	-	389906 389486
295	<p><b>Contemporary Trade Directory Entries</b></p> <p>Name: Scanprint Laser Scanning Ltd            Location: Unit 20, Hillgate Business Centre, Swallow Street, Stockport, Cheshire, SK1 3AU            Classification: Printers  <b>Status: Inactive</b>            Positional Accuracy: Automatically positioned to the address</p>	A4NW (SE)	793	-	389906 389486
295	<p><b>Contemporary Trade Directory Entries</b></p> <p>Name: Specialised Cutting &amp; Creasing            Location: Unit 10, Hillgate Business Centre, Swallow Street, Stockport, Cheshire, SK1 3AU            Classification: Print Finishers  <b>Status: Inactive</b>            Positional Accuracy: Automatically positioned to the address</p>	A4NW (SE)	793	-	389906 389486
295	<p><b>Contemporary Trade Directory Entries</b></p> <p>Name: Bm Colour Ltd            Location: Unit 20, Hillgate Business Centre, Swallow Street, Stockport, Cheshire, SK1 3AU            Classification: Printers  <b>Status: Active</b>            Positional Accuracy: Automatically positioned to the address</p>	A4NW (SE)	793	-	389906 389486
295	<p><b>Contemporary Trade Directory Entries</b></p> <p>Name: Jaftextil            Location: Unit 18, Hillgate Business Centre, Swallow Street, Stockport, Cheshire, SK1 3AU            Classification: Textile Manufacturing  <b>Status: Inactive</b>            Positional Accuracy: Automatically positioned to the address</p>	A4NW (SE)	793	-	389906 389486
295	<p><b>Contemporary Trade Directory Entries</b></p> <p>Name: Blueprint            Location: Hillgate Business Centre, Swallow St, Stockport, Cheshire, SK1 3AU            Classification: Printers  <b>Status: Inactive</b>            Positional Accuracy: Manually positioned to the address or location</p>	A4NW (SE)	793	-	389906 389486

Map ID	Details	Quadrant Reference (Compass Direction)	Estimated Distance From Site	Contact	NGR
295	<p><b>Contemporary Trade Directory Entries</b></p> <p>Name: K M Printing Design Ltd            Location: Media House, Unit 16, Hillgate Business Centre, Swallow Street, Stockport, Cheshire, SK1 3AU            Classification: Printers  <b>Status: Inactive</b>            Positional Accuracy: Automatically positioned to the address</p>	A4NW (SE)	793	-	389906 389486
295	<p><b>Contemporary Trade Directory Entries</b></p> <p>Name: Apex Cut &amp; Crease            Location: Unit 10, Hillgate Business Centre, Swallow Street, Stockport, Cheshire, SK1 3AU            Classification: Print Finishers  <b>Status: Inactive</b>            Positional Accuracy: Automatically positioned to the address</p>	A4NW (SE)	793	-	389906 389486
295	<p><b>Contemporary Trade Directory Entries</b></p> <p>Name: Stockport Bindery            Location: Unit 8, Swallow Mill, Swallow Street, Stockport, Cheshire, SK1 3HJ            Classification: Bookbinders  <b>Status: Inactive</b>            Positional Accuracy: Automatically positioned in the proximity of the address</p>	A4NW (SE)	814	-	389937 389487
295	<p><b>Contemporary Trade Directory Entries</b></p> <p>Name: Cookson Hardware            Location: Armstrong House, Swallow Street, Stockport, Cheshire, SK1 3LG            Classification: Hardware  <b>Status: Active</b>            Positional Accuracy: Automatically positioned to the address</p>	A4NW (SE)	827	-	389910 389443
295	<p><b>Contemporary Trade Directory Entries</b></p> <p>Name: Kingsley            Location: Unit 8, Swallow Mill, Swallow Street, STOCKPORT, Cheshire, SK1 3HJ            Classification: Bookbinding &amp; Equipment  <b>Status: Active</b>            Positional Accuracy: Automatically positioned to the address</p>	A4NW (SE)	833	-	389928 389452
296	<p><b>Contemporary Trade Directory Entries</b></p> <p>Name: R R G            Location: St. Marys Way, STOCKPORT, Cheshire, SK1 4AH            Classification: Car Dealers  <b>Status: Active</b>            Positional Accuracy: Manually positioned to the road within the address or location</p>	A8NW (E)	794	-	390169 390156
297	<p><b>Contemporary Trade Directory Entries</b></p> <p>Name: Comet            Location: Unit 3, Peel Centre, Great Portwood Street, Stockport, Cheshire, SK1 2HJ            Classification: Electrical Goods Sales, Manufacturers &amp; Wholesalers  <b>Status: Inactive</b>            Positional Accuracy: Automatically positioned to the address</p>	A12NW (NE)	797	-	390041 390768
297	<p><b>Contemporary Trade Directory Entries</b></p> <p>Name: Comet Group Plc            Location: Unit 4b, Peel Centre, Great Portwood Street, Stockport, Cheshire, SK1 2HH            Classification: Electrical Goods Sales, Manufacturers &amp; Wholesalers  <b>Status: Inactive</b>            Positional Accuracy: Automatically positioned to the address</p>	A12NW (NE)	797	-	390041 390768
297	<p><b>Contemporary Trade Directory Entries</b></p> <p>Name: Comet Group Plc            Location: Unit 3, Peel Centre, Great Portwood Street, Stockport, Cheshire, SK1 2HJ            Classification: Electrical Goods Sales, Manufacturers &amp; Wholesalers  <b>Status: Inactive</b>            Positional Accuracy: Automatically positioned to the address</p>	A12NW (NE)	797	-	390041 390768
297	<p><b>Contemporary Trade Directory Entries</b></p> <p>Name: Comet            Location: Unit 3, Peel Centre, Great Portwood Street, Stockport, Cheshire, SK1 2HJ            Classification: Electrical Goods Sales, Manufacturers &amp; Wholesalers  <b>Status: Inactive</b>            Positional Accuracy: Automatically positioned to the address</p>	A12NW (NE)	797	-	390041 390768
297	<p><b>Contemporary Trade Directory Entries</b></p> <p>Name: P R G Powerhouse            Location: Unit 2, Peel Centre, Great Portwood Street, Stockport, Cheshire, SK1 2HH            Classification: Electrical Goods Sales, Manufacturers &amp; Wholesalers  <b>Status: Inactive</b>            Positional Accuracy: Automatically positioned to the address</p>	A12NW (NE)	834	-	390073 390785

Map ID	Details	Quadrant Reference (Compass Direction)	Estimated Distance From Site	Contact	NGR
298	<b>Contemporary Trade Directory Entries</b> Name: S R Engineering Services Location: 28, Bankfield Avenue, Stockport, Cheshire, SK4 2JH Classification: Engineers - General <b>Status: Inactive</b> Positional Accuracy: Automatically positioned to the address	A9SE (W)	799	-	388285 390493
299	<b>Contemporary Trade Directory Entries</b> Name: West Way Location: St. Marys Way, Stockport, Cheshire, SK1 4AW Classification: Car Dealers <b>Status: Inactive</b> Positional Accuracy: Manually positioned to the road within the address or location	A8NW (E)	800	-	390186 390246
299	<b>Contemporary Trade Directory Entries</b> Name: Lookers Renault Location: St Marys Way, Stockport, Cheshire, SK1 4AW Classification: Car Dealers <b>Status: Active</b> Positional Accuracy: Manually positioned to the road within the address or location	A12SW (E)	803	-	390190 390254
300	<b>Contemporary Trade Directory Entries</b> Name: Stockport Scrap R Us Location: 6a, Range Road, Stockport, Cheshire, SK3 8EA Classification: Scrap Metal Merchants <b>Status: Inactive</b> Positional Accuracy: Automatically positioned to the address	A3SW (S)	801	-	389291 389217
301	<b>Contemporary Trade Directory Entries</b> Name: Ecovert Ltd Location: Water St, Stockport, Cheshire, SK1 2BL Classification: Sewage Disposal - Equipment & Service <b>Status: Inactive</b> Positional Accuracy: Manually positioned to the road within the address or location	A15SE (NE)	820	-	389831 391028
302	<b>Contemporary Trade Directory Entries</b> Name: Salisbury Recovery Location: 19 Swallow St, Stockport, Cheshire, SK1 3HJ Classification: Car Breakdown & Recovery Services <b>Status: Inactive</b> Positional Accuracy: Manually positioned to the road within the address or location	A4NW (SE)	820	-	389956 389498
302	<b>Contemporary Trade Directory Entries</b> Name: Boiler & Burner Components Ltd Location: Flamerite House, Hindley Street, Stockport, Cheshire, SK1 3LF Classification: Boilers - Servicing, Replacements & Repairs <b>Status: Inactive</b> Positional Accuracy: Automatically positioned to the address	A4NW (SE)	837	-	389972 389490
302	<b>Contemporary Trade Directory Entries</b> Name: Frank Slanon Location: 24, Swallow Street, Stockport, Cheshire, SK1 3HJ Classification: Car Body Repairs <b>Status: Inactive</b> Positional Accuracy: Automatically positioned to the address	A4NW (SE)	840	-	389968 389481
302	<b>Contemporary Trade Directory Entries</b> Name: D C Motor Bodies Location: 24, Swallow Street, Stockport, Cheshire, SK1 3HJ Classification: Car Body Repairs <b>Status: Active</b> Positional Accuracy: Automatically positioned to the address	A4NW (SE)	840	-	389968 389481
302	<b>Contemporary Trade Directory Entries</b> Name: V R N Location: 24, Swallow Street, Stockport, Cheshire, SK1 3HJ Classification: Car Body Repairs <b>Status: Active</b> Positional Accuracy: Automatically positioned to the address	A4NW (SE)	840	-	389968 389481
303	<b>Contemporary Trade Directory Entries</b> Name: Lookers Seat Location: St. Marys Way, Stockport, Cheshire, SK1 4AW Classification: Car Dealers <b>Status: Active</b> Positional Accuracy: Manually positioned to the road within the address or location	A8NW (E)	826	-	390176 389948
303	<b>Contemporary Trade Directory Entries</b> Name: County Car & Van Hire Location: St Marys Way, Stockport, Cheshire, SK1 3HA Classification: Car Dealers <b>Status: Inactive</b> Positional Accuracy: Manually positioned to the road within the address or location	A8NW (E)	831	-	390178 389924

Map ID	Details	Quadrant Reference (Compass Direction)	Estimated Distance From Site	Contact	NGR
304	<b>Contemporary Trade Directory Entries</b> Name: Rrg Toyota Location: St. Marys Way, Stockport, Cheshire, SK1 4AH Classification: Car Dealers <b>Status: Active</b> Positional Accuracy: Manually positioned within the geographical locality	A8SW (SE)	830	-	390157 389836
304	<b>Contemporary Trade Directory Entries</b> Name: Lookers Plc Location: St Marys Way, Stockport, Cheshire, SK1 4AW Classification: Car Customisation & Conversion Specialists <b>Status: Active</b> Positional Accuracy: Manually positioned within the geographical locality	A8SW (E)	871	-	390203 389849
305	<b>Contemporary Trade Directory Entries</b> Name: Heinkel Filtration (Uk) Location: St. Christopher House, 217, Wellington Road South, Stockport, Cheshire, SK2 6NG Classification: Chemical Engineers <b>Status: Inactive</b> Positional Accuracy: Automatically positioned to the address	A3NE (SE)	834	-	389790 389345
305	<b>Contemporary Trade Directory Entries</b> Name: Otis Ltd Location: Third Floor, St. Christopher House, 217, Wellington Road South, Stockport, Cheshire, SK2 6TZ Classification: Lift Manufacturers <b>Status: Active</b> Positional Accuracy: Automatically positioned to the address	A3NE (SE)	834	-	389790 389345
305	<b>Contemporary Trade Directory Entries</b> Name: Norpe Refrigeration Location: St. Christopher House, 217, Wellington Road South, Stockport, Cheshire, SK2 6NG Classification: Refrigeration Equipment - Commercial <b>Status: Inactive</b> Positional Accuracy: Automatically positioned to the address	A3NE (SE)	834	-	389790 389345
306	<b>Contemporary Trade Directory Entries</b> Name: Gifted Originals Location: 5, Brighton Road, Stockport, Cheshire, SK4 2BE Classification: Toys, Games & Sporting Goods - Manufacturers <b>Status: Inactive</b> Positional Accuracy: Automatically positioned to the address	A9SE (W)	836	-	388238 390310
306	<b>Contemporary Trade Directory Entries</b> Name: New Openings Ltd Location: Unit 17, Brighton Road, Stockport, Cheshire, SK4 2BE Classification: Window Frame Manufacturers <b>Status: Inactive</b> Positional Accuracy: Automatically positioned in the proximity of the address	A9SE (W)	845	-	388229 390287
306	<b>Contemporary Trade Directory Entries</b> Name: A-Team 2000 Ltd Location: Unit 9 Brighton Rd, Stockport, Cheshire, SK4 2BQ Classification: Road Haulage Services <b>Status: Inactive</b> Positional Accuracy: Manually positioned to the road within the address or location	A9SE (W)	850	-	388224 390315
306	<b>Contemporary Trade Directory Entries</b> Name: Cheshire Roof Cleaning Location: Unit 1A, Brighton Rd, Stockport, Cheshire, SK4 2BE Classification: Cleaning Services - Domestic <b>Status: Inactive</b> Positional Accuracy: Manually positioned to the road within the address or location	A9SE (W)	854	-	388220 390306
306	<b>Contemporary Trade Directory Entries</b> Name: Kirby Uk Ltd Location: 13, Didsbury Road, Stockport, Cheshire, SK4 2BD Classification: Vacuum Cleaners - Sales & Service <b>Status: Inactive</b> Positional Accuracy: Automatically positioned to the address	A9SW (W)	863	-	388210 390334
306	<b>Contemporary Trade Directory Entries</b> Name: One Stop Vacuum Shop Location: 13, Didsbury Road, Stockport, Cheshire, SK4 2BD Classification: Vacuum Cleaners - Sales & Service <b>Status: Inactive</b> Positional Accuracy: Automatically positioned to the address	A9SW (W)	863	-	388210 390334

Map ID	Details	Quadrant Reference (Compass Direction)	Estimated Distance From Site	Contact	NGR
306	<p><b>Contemporary Trade Directory Entries</b></p> <p>Name: The Service Centre Uk Ltd            Location: 13, Didsbury Road, Stockport, Cheshire, SK4 2BD            Classification: Vacuum Cleaners, Industrial &amp; Commercial - Repairs &amp; Servicing            Status: <b>Inactive</b>            Positional Accuracy: Automatically positioned to the address</p>	A9SW (W)	863	-	388210 390334
307	<p><b>Contemporary Trade Directory Entries</b></p> <p>Name: Washer Repairs (Stockport)            Location: 10, Bateson Street, Stockport, Cheshire, SK1 2NG            Classification: Washing Machines - Servicing &amp; Repairs            Status: <b>Inactive</b>            Positional Accuracy: Automatically positioned to the address</p>	A12SW (E)	843	-	390199 390535
308	<p><b>Contemporary Trade Directory Entries</b></p> <p>Name: A A Freeman            Location: 69, Bowerfold Lane, Stockport, Cheshire, SK4 2LU            Classification: Washing Machines - Servicing &amp; Repairs            Status: <b>Inactive</b>            Positional Accuracy: Automatically positioned to the address</p>	A9NE (NW)	844	-	388393 390869
309	<p><b>Contemporary Trade Directory Entries</b></p> <p>Name: Fireplace Warehouse Ltd            Location: 222, Wellington Road South, STOCKPORT, Cheshire, SK2 6RS            Classification: Fireplaces &amp; Mantelpieces            Status: <b>Inactive</b>            Positional Accuracy: Automatically positioned to the address</p>	A3NE (SE)	846	-	389730 389299
309	<p><b>Contemporary Trade Directory Entries</b></p> <p>Name: Fireplace Warehouse Ltd            Location: 222, Wellington Road South, Stockport, Cheshire, SK2 6RS            Classification: Fireplaces &amp; Mantelpieces            Status: <b>Inactive</b>            Positional Accuracy: Automatically positioned to the address</p>	A3NE (SE)	846	-	389730 389299
310	<p><b>Contemporary Trade Directory Entries</b></p> <p>Name: William Nelstrop &amp; Co Ltd            Location: Albion Mills, Manchester Road, Stockport, Cheshire, SK4 1TZ            Classification: Mills &amp; Millers            Status: <b>Active</b>            Positional Accuracy: Automatically positioned to the address</p>	A15NW (N)	849	-	389374 391312
311	<p><b>Contemporary Trade Directory Entries</b></p> <p>Name: Joseph Percival &amp; Co            Location: Shawcross Street, Stockport, Cheshire, SK1 3EZ            Classification: Metal Products - Fabricated            Status: <b>Active</b>            Positional Accuracy: Automatically positioned to the address</p>	A8SW (SE)	854	-	390140 389715
311	<p><b>Contemporary Trade Directory Entries</b></p> <p>Name: Hollingdrake Landrover            Location: St. Marys Way, Stockport, Cheshire, SK1 4AQ            Classification: Car Dealers            Status: <b>Inactive</b>            Positional Accuracy: Manually positioned to the road within the address or location</p>	A8SW (SE)	879	-	390177 389740
312	<p><b>Contemporary Trade Directory Entries</b></p> <p>Name: Mercedes Benz            Location: 111, Wellington Road North, Stockport, Cheshire, SK4 2QH            Classification: Car Dealers            Status: <b>Inactive</b>            Positional Accuracy: Automatically positioned to the address</p>	A14SW (NW)	855	-	388733 391224
313	<p><b>Contemporary Trade Directory Entries</b></p> <p>Name: Seat Uk            Location: St. Marys Way, Stockport, Cheshire, SK1 4AW            Classification: Car Dealers            Status: <b>Inactive</b>            Positional Accuracy: Manually positioned to the road within the address or location</p>	A8SW (SE)	875	-	390179 389758
314	<p><b>Contemporary Trade Directory Entries</b></p> <p>Name: Scaffolding Experts Ltd            Location: 13, Dale Street, Stockport, Cheshire, SK3 9QA            Classification: Scaffolding &amp; Work Platforms            Status: <b>Active</b>            Positional Accuracy: Automatically positioned to the address</p>	A2NW (SW)	885	-	388768 389264
315	<p><b>Contemporary Trade Directory Entries</b></p> <p>Name: Union Colours Ltd            Location: Union House, Hemphshaw Lane, Stockport, Cheshire, SK1 4LG            Classification: Chemicals - Distributors &amp; Wholesalers            Status: <b>Active</b>            Positional Accuracy: Manually positioned to the road within the address or location</p>	A4NW (SE)	885	-	390010 389461

Map ID	Details	Quadrant Reference (Compass Direction)	Estimated Distance From Site	Contact	NGR
315	<b>Contemporary Trade Directory Entries</b> Name: S2 Solutions (Uk) Ltd Location: Jones Court, Jones Sq, Stockport, Cheshire, SK1 4LJ Classification: Metal Products - Fabricated <b>Status: Inactive</b> Positional Accuracy: Manually positioned within the geographical locality	A4NW (SE)	888	-	389990 389435
315	<b>Contemporary Trade Directory Entries</b> Name: Strippadoor Location: Victoria Works, Hempshaw Lane, Stockport, Cheshire, SK1 4LG Classification: Paint & Varnish Stripping <b>Status: Active</b> Positional Accuracy: Automatically positioned to the address	A4NW (SE)	892	-	389965 389405
315	<b>Contemporary Trade Directory Entries</b> Name: Victorian Fireplace Store Location: Victoria Works, Hempshaw Lane, Stockport, Cheshire, SK1 4LG Classification: Fireplaces & Mantelpieces <b>Status: Active</b> Positional Accuracy: Automatically positioned to the address	A4NW (SE)	892	-	389965 389405
315	<b>Contemporary Trade Directory Entries</b> Name: European Colour Plc Location: Hempshaw La, Stockport, Cheshire, SK1 4LG Classification: Chemicals & Allied Products <b>Status: Inactive</b> Positional Accuracy: Manually positioned to the address or location	A4NW (SE)	892	-	389964 389405
315	<b>Contemporary Trade Directory Entries</b> Name: Bm Workshop Location: Unit 7, Victoria Works, Hempshaw Lane, Stockport, Cheshire, SK1 4LG Classification: Garage Services <b>Status: Inactive</b> Positional Accuracy: Automatically positioned to the address	A4NW (SE)	892	-	389965 389405
315	<b>Contemporary Trade Directory Entries</b> Name: Midshire Business Systems Ltd Location: Unit 4, Jones Court, Jones Square, Stockport, Cheshire, SK1 4LJ Classification: Photocopiers <b>Status: Inactive</b> Positional Accuracy: Automatically positioned to the address	A4NW (SE)	895	-	389992 389428
315	<b>Contemporary Trade Directory Entries</b> Name: Hempshaw Motor Co Location: Jones Square, Stockport, Cheshire, SK1 4LJ Classification: Garage Services <b>Status: Active</b> Positional Accuracy: Automatically positioned to the address	A4NW (SE)	897	-	389996 389429
315	<b>Contemporary Trade Directory Entries</b> Name: Richard Marwood Location: Jones Sq, Stockport, Cheshire, SK1 4LJ Classification: Joinery Manufacturers <b>Status: Inactive</b> Positional Accuracy: Manually positioned to the road within the address or location	A4NW (SE)	897	-	390003 389436
316	<b>Contemporary Trade Directory Entries</b> Name: Tritonstyle Location: Triton House, Crosby Street, Stockport, Cheshire, SK2 6TS Classification: Clothing & Fabrics - Manufacturers <b>Status: Active</b> Positional Accuracy: Automatically positioned to the address	A3SE (S)	888	-	389589 389193
316	<b>Contemporary Trade Directory Entries</b> Name: White Leaf Location: Carrwood House, 109, Shaw Heath, Stockport, Cheshire, SK2 6QH Classification: Jewellery Manufacturers & Repairers <b>Status: Active</b> Positional Accuracy: Automatically positioned to the address	A3SE (S)	888	-	389589 389193
316	<b>Contemporary Trade Directory Entries</b> Name: Filter Queen Uk Location: Carrwood House, 109, Shaw Heath, Stockport, Cheshire, SK2 6QH Classification: Air Purification Equipment <b>Status: Inactive</b> Positional Accuracy: Automatically positioned to the address	A3SE (S)	888	-	389589 389193
317	<b>Contemporary Trade Directory Entries</b> Name: Trio Electrical Supplies Location: Victoria Works, Hempshaw Lane, Stockport, Cheshire, SK1 4LG Classification: Electrical Goods Sales, Manufacturers & Wholesalers <b>Status: Inactive</b> Positional Accuracy: Automatically positioned to the address	A4NW (SE)	888	-	389954 389401



Map ID	Details	Quadrant Reference (Compass Direction)	Estimated Distance From Site	Contact	NGR
317	<b>Contemporary Trade Directory Entries</b> Name: Stockport Hydraulics Location: 4 Brooks St, Stockport, Cheshire, SK1 3HS Classification: Hydraulic Engineers <b>Status: Active</b> Positional Accuracy: Manually positioned to the road within the address or location	A4NW (SE)	904	-	389935 389363
317	<b>Contemporary Trade Directory Entries</b> Name: Hillgate Motors Location: Adcroft Street, Stockport, Cheshire, SK1 3HZ Classification: Car Dealers - Used <b>Status: Active</b> Positional Accuracy: Manually positioned within the geographical locality	A4NW (SE)	937	-	389992 389369
317	<b>Contemporary Trade Directory Entries</b> Name: Fast Vans Ltd Location: Adcroft St, Stockport, Cheshire, SK1 3HZ Classification: Commercial Vehicle Dealers <b>Status: Active</b> Positional Accuracy: Manually positioned within the geographical locality	A4NW (SE)	937	-	389992 389369
317	<b>Contemporary Trade Directory Entries</b> Name: Passion For Print Location: Unit F,2 Brooks Street, Stockport, Cheshire, SK1 3HS Classification: Printers <b>Status: Inactive</b> Positional Accuracy: Manually positioned within the geographical locality	A4NW (SE)	937	-	389992 389369
317	<b>Contemporary Trade Directory Entries</b> Name: Passion For Print Ltd Location: Unit F,Brooks St, Stockport, Cheshire, SK1 3HS Classification: Printers <b>Status: Active</b> Positional Accuracy: Manually positioned within the geographical locality	A4NW (SE)	937	-	389992 389369
318	<b>Contemporary Trade Directory Entries</b> Name: Atb Morley Ltd Location: Range Rd, Stockport, Cheshire, SK3 8EF Classification: Manufacturers <b>Status: Active</b> Positional Accuracy: Manually positioned to the road within the address or location	A3SW (S)	893	-	389274 389124
319	<b>Contemporary Trade Directory Entries</b> Name: Autovation Location: 3, Bannister Street, Stockport, Cheshire, SK1 3QS Classification: Car Body Repairs <b>Status: Active</b> Positional Accuracy: Automatically positioned to the address	A3NE (SE)	894	-	389857 389318
319	<b>Contemporary Trade Directory Entries</b> Name: Advanced Clutch Fitting Centre Location: Adcroft St,Off Higher Hillgate, Stockport, Cheshire, SK1 3JZ Classification: Garage Services <b>Status: Inactive</b> Positional Accuracy: Manually positioned to the road within the address or location	A3NE (SE)	909	-	389890 389322
319	<b>Contemporary Trade Directory Entries</b> Name: Curtis Auto'S Location: Royal Street,Off Higher Hillgate, Stockport, Cheshire, SK1 3QT Classification: Garage Services <b>Status: Active</b> Positional Accuracy: Manually positioned within the geographical locality	A3NE (SE)	929	-	389876 389288
320	<b>Contemporary Trade Directory Entries</b> Name: Westbrook Cheadle Ltd Location: 142, Shaw Heath, Stockport, Cheshire, SK2 6QS Classification: Catering Equipment - Servicing & Repairs <b>Status: Inactive</b> Positional Accuracy: Automatically positioned to the address	A3SW (S)	894	-	389524 389163
321	<b>Contemporary Trade Directory Entries</b> Name: Chrisalex Lighting Location: Unit 4, Springmount Mill, Northgate Road, Stockport, Cheshire, SK3 0JX Classification: Lighting Manufacturers <b>Status: Inactive</b> Positional Accuracy: Automatically positioned to the address	A5NW (W)	897	-	388208 389940
321	<b>Contemporary Trade Directory Entries</b> Name: Cleggs Right Price Toiletries Location: Unit 10, Springmount Mill, Northgate Road, Stockport, Cheshire, SK3 0JX Classification: Toiletries <b>Status: Inactive</b> Positional Accuracy: Automatically positioned to the address	A5NW (W)	897	-	388208 389940



Map ID	Details	Quadrant Reference (Compass Direction)	Estimated Distance From Site	Contact	NGR
321	<b>Contemporary Trade Directory Entries</b> Name: City Print (Manchester) Ltd Location: Unit 2, Springmount Mill, Northgate Road, Stockport, Cheshire, SK3 0JX Classification: Printers <b>Status: Inactive</b> Positional Accuracy: Automatically positioned to the address	A5NW (W)	897	-	388208 389940
321	<b>Contemporary Trade Directory Entries</b> Name: Apex Proofing Service Location: Unit 10a, Springmount Mill, Northgate Road, Stockport, Cheshire, SK3 0JX Classification: Printers <b>Status: Inactive</b> Positional Accuracy: Automatically positioned to the address	A5NW (W)	897	-	388208 389940
321	<b>Contemporary Trade Directory Entries</b> Name: Northwood Joinery Location: Unit 14, Springmount Mill, Northgate Road, Stockport, Cheshire, SK3 0JX Classification: Joinery Manufacturers <b>Status: Inactive</b> Positional Accuracy: Automatically positioned to the address	A5NW (W)	897	-	388208 389940
321	<b>Contemporary Trade Directory Entries</b> Name: Spring Mount Location: Unit 12, Springmount Mill, Northgate Rd, Stockport, Cheshire, SK3 0JX Classification: Bacon & Ham Curers & Merchants <b>Status: Inactive</b> Positional Accuracy: Manually positioned to the address or location	A5NW (W)	897	-	388208 389940
321	<b>Contemporary Trade Directory Entries</b> Name: Manchester Meats Location: Unit 10, Springmount Mill, Northgate Road, Stockport, Cheshire, SK3 0JX Classification: Meat - Wholesale <b>Status: Inactive</b> Positional Accuracy: Manually positioned to the address or location	A5NW (W)	897	-	388208 389940
321	<b>Contemporary Trade Directory Entries</b> Name: Cheshire Logistics Location: Unit 8, Springmount Mill, Northgate Road, Stockport, Cheshire, SK3 0JX Classification: Road Haulage Services <b>Status: Inactive</b> Positional Accuracy: Automatically positioned to the address	A5NW (W)	897	-	388208 389940
321	<b>Contemporary Trade Directory Entries</b> Name: Cheshire Planes Location: Unit 2, Springmount Mill, Northgate Road, Stockport, Cheshire, SK3 0JX Classification: Furniture Manufacturers - Home & Office <b>Status: Inactive</b> Positional Accuracy: Automatically positioned to the address	A5NW (W)	897	-	388208 389940
321	<b>Contemporary Trade Directory Entries</b> Name: Oakabbey Ltd Location: Unit 1, Springmount Mill, Northgate Road, Stockport, Cheshire, SK3 0JX Classification: Printers <b>Status: Inactive</b> Positional Accuracy: Automatically positioned to the address	A5NW (W)	897	-	388208 389940
322	<b>Contemporary Trade Directory Entries</b> Name: Peter'S Location: Gorsey Mount St, Stockport, Cheshire, SK1 3BU Classification: Tyre Dealers <b>Status: Active</b> Positional Accuracy: Manually positioned to the road within the address or location	A8NE (E)	898	-	390258 390078
323	<b>Contemporary Trade Directory Entries</b> Name: Pumps & Energy Location: 241, Wellington Road South, Stockport, Cheshire, SK2 6NG Classification: Pumps - Sales, Servicing & Repairs <b>Status: Active</b> Positional Accuracy: Automatically positioned to the address	A3NE (SE)	898	-	389810 389283
323	<b>Contemporary Trade Directory Entries</b> Name: Advanced Groundwork Supplies Ltd Location: 247, Wellington Road South, Stockport, Cheshire, SK2 6NG Classification: Builders' Merchants <b>Status: Active</b> Positional Accuracy: Automatically positioned to the address	A3NE (SE)	917	-	389824 389270
324	<b>Contemporary Trade Directory Entries</b> Name: Save Service Station Location: Service Station, Hall Street, Stockport, Cheshire, SK1 4DA Classification: Petrol Filling Stations <b>Status: Inactive</b> Positional Accuracy: Automatically positioned to the address	A8NE (E)	900	-	390280 390180

Map ID	Details	Quadrant Reference (Compass Direction)	Estimated Distance From Site	Contact	NGR
325	<b>Contemporary Trade Directory Entries</b> Name: Ace Print Services Location: Unit F,Brooks St, Stockport, Cheshire, SK1 3HS Classification: Screen Process Printers <b>Status: Active</b> Positional Accuracy: Manually positioned to the road within the address or location	A4NW (SE)	900	-	389920 389356
325	<b>Contemporary Trade Directory Entries</b> Name: Hillgate Motors Location: 5, Charles Street, Stockport, SK1 3JR Classification: Car Dealers <b>Status: Active</b> Positional Accuracy: Automatically positioned to the address	A4NW (SE)	944	-	389929 389307
326	<b>Contemporary Trade Directory Entries</b> Name: Data Iq Recycling Location: Water St, Stockport, Cheshire, SK1 2BL Classification: Recycling Centres <b>Status: Inactive</b> Positional Accuracy: Manually positioned to the road within the address or location	A15SE (NE)	902	-	389852 391120
326	<b>Contemporary Trade Directory Entries</b> Name: Cpt Commercials Ltd Location: Water St, Stockport, Cheshire, SK1 2BL Classification: Commercial Vehicle Servicing, Repairs, Parts & Accessories <b>Status: Inactive</b> Positional Accuracy: Manually positioned to the road within the address or location	A15SE (NE)	911	-	389854 391130
326	<b>Contemporary Trade Directory Entries</b> Name: Cpt Transport Location: Water St, Stockport, Cheshire, SK1 2BL Classification: Road Haulage Services <b>Status: Inactive</b> Positional Accuracy: Manually positioned to the road within the address or location	A15SE (NE)	917	-	389856 391136
326	<b>Contemporary Trade Directory Entries</b> Name: Frank Hoyle Ltd Location: Water Street, Stockport, Cheshire, SK1 2BL Classification: Road Haulage Services <b>Status: Inactive</b> Positional Accuracy: Automatically positioned to the address	A15SE (NE)	928	-	389896 391116
327	<b>Contemporary Trade Directory Entries</b> Name: Northwest Location: 36, Hardcastle Road, Stockport, Cheshire, SK3 9BY Classification: Carpet, Curtain & Upholstery Cleaners <b>Status: Inactive</b> Positional Accuracy: Automatically positioned to the address	A2SW (S)	902	-	388880 389199
328	<b>Contemporary Trade Directory Entries</b> Name: Fireplace Warehouse Ltd Location: 137, Wellington Road North, Stockport, Cheshire, SK4 2PF Classification: Fireplaces & Mantelpieces <b>Status: Active</b> Positional Accuracy: Automatically positioned to the address	A14NW (NW)	906	-	388716 391274
328	<b>Contemporary Trade Directory Entries</b> Name: Fireplace Warehouse Location: 137, Wellington Road North, Stockport, Cheshire, SK4 2PF Classification: Fireplaces & Mantelpieces <b>Status: Inactive</b> Positional Accuracy: Automatically positioned to the address	A14NW (NW)	906	-	388716 391274
328	<b>Contemporary Trade Directory Entries</b> Name: Stockport Diesel Centre Location: 1, Heaton Road, Stockport, Cheshire, SK4 2PH Classification: Car Dealers <b>Status: Inactive</b> Positional Accuracy: Automatically positioned to the address	A14NW (NW)	950	-	388705 391318
329	<b>Contemporary Trade Directory Entries</b> Name: Pyramid Kebab Co Location: Unit 10,Brighton Rd, Stockport, Cheshire, SK4 2BE Classification: Food Products - Manufacturers <b>Status: Active</b> Positional Accuracy: Manually positioned to the road within the address or location	A9SW (W)	909	-	388165 390304
330	<b>Contemporary Trade Directory Entries</b> Name: Tywire Property Repairs Ltd Location: 153, Hesketh Street, STOCKPORT, Cheshire, SK4 1TL Classification: Fascias and Soffits <b>Status: Inactive</b> Positional Accuracy: Automatically positioned to the address	A14NE (N)	912	-	389202 391391

Map ID	Details	Quadrant Reference (Compass Direction)	Estimated Distance From Site	Contact	NGR
331	<b>Contemporary Trade Directory Entries</b> Name: Dazzling Carpets Location: Chelmsford Rd, Stockport, Cheshire, SK3 9LS Classification: Carpet, Curtain & Upholstery Cleaners <b>Status: Active</b> Positional Accuracy: Manually positioned within the geographical locality	A1NE (SW)	914	-	388469 389435
332	<b>Contemporary Trade Directory Entries</b> Name: Tony Greatorex Location: Unit 2, Vaughan Road, Stockport, Cheshire, SK4 2PQ Classification: Garage Services <b>Status: Inactive</b> Positional Accuracy: Automatically positioned to the address	A14SW (NW)	916	-	388665 391256
332	<b>Contemporary Trade Directory Entries</b> Name: K M Engineering Co Location: Unit 4, Vaughan Road, Stockport, Cheshire, SK4 2PQ Classification: Engineers - General <b>Status: Inactive</b> Positional Accuracy: Automatically positioned to the address	A14NW (NW)	930	-	388662 391270
332	<b>Contemporary Trade Directory Entries</b> Name: Ultra Cooling Ltd Location: Unit 5, Vaughan Road, Stockport, Cheshire, SK4 2PQ Classification: Air Conditioning & Refrigeration Contractors <b>Status: Active</b> Positional Accuracy: Automatically positioned to the address	A14NW (NW)	937	-	388661 391278
332	<b>Contemporary Trade Directory Entries</b> Name: Floreeda Fabrications Ltd Location: Unit 6-7, Vaughan Road, Stockport, Cheshire, SK4 2PQ Classification: Plastic Products - Manufacturers <b>Status: Active</b> Positional Accuracy: Automatically positioned to the address	A14NW (NW)	956	-	388649 391293
332	<b>Contemporary Trade Directory Entries</b> Name: Focused Nutrition Location: Unit 8, Vaughan Road, Stockport, Cheshire, SK4 2PQ Classification: Food Products - Manufacturers <b>Status: Inactive</b> Positional Accuracy: Automatically positioned to the address	A14NW (NW)	960	-	388635 391288
332	<b>Contemporary Trade Directory Entries</b> Name: Focused Nutrition Location: Unit 8, Vaughan Road, Stockport, Cheshire, SK4 2PQ Classification: Food Products - Manufacturers <b>Status: Active</b> Positional Accuracy: Automatically positioned to the address	A14NW (NW)	960	-	388635 391288
333	<b>Contemporary Trade Directory Entries</b> Name: E Ablett & Co Location: 271, Green Lane, Stockport, Cheshire, SK4 2LZ Classification: Damp & Dry Rot Control <b>Status: Inactive</b> Positional Accuracy: Automatically positioned to the address	A13SE (NW)	918	-	388358 390955
334	<b>Contemporary Trade Directory Entries</b> Name: Stockport & Cheadle Car Centre Location: 188, Wellington Road North, Stockport, Cheshire, SK4 2QN Classification: Car Dealers <b>Status: Inactive</b> Positional Accuracy: Automatically positioned to the address	A14NW (NW)	928	-	388760 391321
335	<b>Contemporary Trade Directory Entries</b> Name: M W Equipment Location: Progress Works, St. Marys Way, Stockport, Cheshire, SK1 3HA Classification: Woodworking Machinery <b>Status: Inactive</b> Positional Accuracy: Automatically positioned to the address	A8SW (SE)	935	-	390187 389627
336	<b>Contemporary Trade Directory Entries</b> Name: Stop Domestic Appliance Services Location: 46, Northgate Road, Stockport, Cheshire, SK3 0LQ Classification: Domestic Appliances - Servicing, Repairs & Parts <b>Status: Inactive</b> Positional Accuracy: Automatically positioned to the address	A5SW (W)	937	-	388199 389844
337	<b>Contemporary Trade Directory Entries</b> Name: Mop & Bucket Location: 4, Nursery Road, Stockport, Cheshire, SK4 2NE Classification: Cleaning Services - Domestic <b>Status: Active</b> Positional Accuracy: Automatically positioned to the address	A9NE (NW)	946	-	388283 390877

Map ID	Details	Quadrant Reference (Compass Direction)	Estimated Distance From Site	Contact	NGR
338	<b>Contemporary Trade Directory Entries</b> Name: William Ayrtton & Co Ltd Location: Peter St, Stockport, Cheshire, SK1 2AU Classification: Textile Manufacturing <b>Status: Inactive</b> Positional Accuracy: Manually positioned to the road within the address or location	A16SW (NE)	948	-	390090 390954
338	<b>Contemporary Trade Directory Entries</b> Name: Autopaint (International) Ltd Location: 91, Great Portwood Street, Stockport, Cheshire, SK1 2AS Classification: Paint Spraying Equipment & Accessories <b>Status: Inactive</b> Positional Accuracy: Automatically positioned to the address	A16SW (NE)	955	-	390105 390946
339	<b>Contemporary Trade Directory Entries</b> Name: Vantage Hyundai Stockport Location: Yew Street, Stockport, Cheshire, SK4 2HE Classification: Car Customisation & Conversion Specialists <b>Status: Active</b> Positional Accuracy: Automatically positioned to the address	A5NW (W)	949	-	388121 390151
340	<b>Contemporary Trade Directory Entries</b> Name: Carpets Direct Location: Water St, Stockport, Cheshire, SK1 2BP Classification: Carpet, Curtain & Upholstery Cleaners <b>Status: Inactive</b> Positional Accuracy: Manually positioned to the road within the address or location	A15SE (NE)	953	-	389872 391170
340	<b>Contemporary Trade Directory Entries</b> Name: Joshua Kershaw & Co Ltd Location: Water Street, Stockport, Cheshire, SK1 2BP Classification: Leather Merchants & Wholesalers <b>Status: Active</b> Positional Accuracy: Automatically positioned to the address	A15SE (NE)	971	-	389872 391192
341	<b>Contemporary Trade Directory Entries</b> Name: David McClure Ltd Location: Range Rd, Adswood, Stockport, Cheshire, SK3 8EF Classification: Electrical Engineers <b>Status: Inactive</b> Positional Accuracy: Manually positioned to the road within the address or location	A3SW (S)	961	-	389252 389056
341	<b>Contemporary Trade Directory Entries</b> Name: Vlasto Clarke & Watson Ltd Location: Range Rd, Adswood, Stockport, Cheshire, SK3 8EF Classification: Electrical Engineers <b>Status: Inactive</b> Positional Accuracy: Manually positioned to the road within the address or location	A3SW (S)	987	-	389244 389030
341	<b>Contemporary Trade Directory Entries</b> Name: David McClure Location: Range Road, Stockport, Cheshire, SK3 8EF Classification: Manufacturers <b>Status: Inactive</b> Positional Accuracy: Automatically positioned to the address	A2SE (S)	987	-	389220 389031
342	<b>Contemporary Trade Directory Entries</b> Name: D R Markey & Sons Location: Adcroft Street, Stockport, Cheshire, SK1 3HZ Classification: Engineers - General <b>Status: Active</b> Positional Accuracy: Automatically positioned to the address	A4NW (SE)	962	-	390035 389376
342	<b>Contemporary Trade Directory Entries</b> Name: Croft Garage Location: Adcroft St, Stockport, Cheshire, SK1 3HZ Classification: Garage Services <b>Status: Inactive</b> Positional Accuracy: Manually positioned to the road within the address or location	A4NW (SE)	963	-	390018 389358
342	<b>Contemporary Trade Directory Entries</b> Name: Pistol Prestige Location: Unit 10 Charles St, Stockport, Cheshire, SK1 3JR Classification: Car Dealers - Used <b>Status: Inactive</b> Positional Accuracy: Manually positioned within the geographical locality	A4NW (SE)	993	-	390034 389332
343	<b>Contemporary Trade Directory Entries</b> Name: Newbridge Auto Centre Location: 171, Newbridge Lane, Stockport, Cheshire, SK1 2NX Classification: Garage Services <b>Status: Inactive</b> Positional Accuracy: Automatically positioned to the address	A12NE (E)	965	-	390292 390641

Map ID	Details	Quadrant Reference (Compass Direction)	Estimated Distance From Site	Contact	NGR
343	<b>Contemporary Trade Directory Entries</b> Name: Newbridge Lane Exhausts & Tyres Location: 171, Newbridge Lane, Stockport, Cheshire, SK1 2NX Classification: Garage Services <b>Status: Inactive</b> Positional Accuracy: Automatically positioned to the address	A12NE (E)	965	-	390292 390641
343	<b>Contemporary Trade Directory Entries</b> Name: Amazing Sounds Location: 171, Newbridge Lane, Stockport, Cheshire, SK1 2NX Classification: Garage Services <b>Status: Inactive</b> Positional Accuracy: Automatically positioned to the address	A12NE (E)	965	-	390292 390641
343	<b>Contemporary Trade Directory Entries</b> Name: Steve Davis Location: Newbridge La, Stockport, Cheshire, SK1 2NX Classification: Mot Testing Centres <b>Status: Active</b> Positional Accuracy: Manually positioned to the road within the address or location	A12NE (E)	998	-	390327 390642
344	<b>Contemporary Trade Directory Entries</b> Name: Roger Burgess Ltd Location: Unit 33, Meadow Mill, Water Street, Stockport, Cheshire, SK1 2BU Classification: Car Body Repairs <b>Status: Inactive</b> Positional Accuracy: Automatically positioned to the address	A15SE (NE)	967	-	389825 391223
344	<b>Contemporary Trade Directory Entries</b> Name: Robinsons Re-Wind Location: Unit 33, Meadow Mill, Water Street, Stockport, Cheshire, SK1 2BU Classification: Electric Motor Sales & Service <b>Status: Active</b> Positional Accuracy: Manually positioned to the address or location	A15SE (NE)	967	-	389825 391223
344	<b>Contemporary Trade Directory Entries</b> Name: Kc Autos Location: Unit 33, Meadow Mill, Water Street, Stockport, Cheshire, SK1 2BU Classification: Car Body Repairs <b>Status: Active</b> Positional Accuracy: Automatically positioned to the address	A15SE (NE)	967	-	389825 391223
345	<b>Contemporary Trade Directory Entries</b> Name: A2s Scrap Metal Location: 31, Northgate Road, Stockport, Cheshire, SK3 0LQ Classification: Waste Disposal Services <b>Status: Inactive</b> Positional Accuracy: Automatically positioned to the address	A5NW (W)	970	-	388133 389937
346	<b>Contemporary Trade Directory Entries</b> Name: National Tyres And Autocare Location: 246, Wellington Road South, Stockport, Cheshire, SK2 6NW Classification: Tyre Dealers <b>Status: Active</b> Positional Accuracy: Automatically positioned to the address	A3SE (SE)	971	-	389787 389188
347	<b>Contemporary Trade Directory Entries</b> Name: Horns Accident Repair Centre Location: 10 Turncroft La, Stockport, Cheshire, SK1 4AR Classification: Garage Services <b>Status: Inactive</b> Positional Accuracy: Manually positioned to the road within the address or location	A12SE (E)	974	-	390361 390254
348	<b>Contemporary Trade Directory Entries</b> Name: Keith Lawrence Ltd Location: 65, Lowfield Road, Stockport, Cheshire, SK3 8JS Classification: Shirt Makers <b>Status: Inactive</b> Positional Accuracy: Automatically positioned in the proximity of the address	A3SW (S)	982	-	389506 389067
348	<b>Contemporary Trade Directory Entries</b> Name: D M Lees Location: 67, Lowfield Road, Stockport, Cheshire, SK3 8JS Classification: Garage Services <b>Status: Active</b> Positional Accuracy: Automatically positioned in the proximity of the address	A3SW (S)	982	-	389506 389067
349	<b>Contemporary Trade Directory Entries</b> Name: Crosthwaite Bros Location: 108, Didsbury Road, Stockport, Cheshire, SK4 2HR Classification: Coal & Smokeless Fuel Merchants & Distributors <b>Status: Inactive</b> Positional Accuracy: Automatically positioned to the address	A9SW (W)	982	-	388094 390434



Map ID	Details	Quadrant Reference (Compass Direction)	Estimated Distance From Site	Contact	NGR
349	<p><b>Contemporary Trade Directory Entries</b></p> <p>Name: Petrol Pump Specialists            Location: 99, Crescent Park, Stockport, Cheshire, SK4 2JD            Classification: Petrol Pump Manufacturers &amp; Suppliers  <b>Status: Active</b>            Positional Accuracy: Automatically positioned to the address</p>	A9SW (W)	992	-	388086 390458
350	<p><b>Contemporary Trade Directory Entries</b></p> <p>Name: Microland            Location: 51, Lowfield Road, Stockport, Cheshire, SK3 8JS            Classification: Computer Manufacturers  <b>Status: Inactive</b>            Positional Accuracy: Automatically positioned to the address</p>	A3SW (S)	983	-	389558 389080
351	<p><b>Contemporary Trade Directory Entries</b></p> <p>Name: Thermofirm            Location: 23a, Osborne Road, Stockport, Cheshire, SK2 6RL            Classification: Printers  <b>Status: Inactive</b>            Positional Accuracy: Automatically positioned to the address</p>	A3SE (SE)	986	-	389745 389152
352	<p><b>Contemporary Trade Directory Entries</b></p> <p>Name: D &amp; P Motors            Location: Adcroft St, Stockport, Cheshire, SK1 3HZ            Classification: Garage Services  <b>Status: Inactive</b>            Positional Accuracy: Manually positioned to the address or location</p>	A4NW (SE)	988	-	390091 389397
353	<p><b>Contemporary Trade Directory Entries</b></p> <p>Name: Matthew Griffiths            Location: Unit 10, Charles St, Stockport, Cheshire, SK1 3JR            Classification: Car Dealers  <b>Status: Inactive</b>            Positional Accuracy: Manually positioned within the geographical locality</p>	A4NW (SE)	991	-	389958 389270
353	<p><b>Contemporary Trade Directory Entries</b></p> <p>Name: Ducknall Engineering Ltd            Location: 4, Charles Street, Stockport, Cheshire, SK1 3JR            Classification: Sheet Metal Work  <b>Status: Inactive</b>            Positional Accuracy: Automatically positioned to the address</p>	A4NW (SE)	997	-	389966 389270
353	<p><b>Contemporary Trade Directory Entries</b></p> <p>Name: The Fairport Group            Location: 4, Charles Street, Stockport, Cheshire, SK1 3JR            Classification: Conveyors &amp; Conveyor Belts  <b>Status: Inactive</b>            Positional Accuracy: Automatically positioned to the address</p>	A4NW (SE)	997	-	389966 389270
353	<p><b>Contemporary Trade Directory Entries</b></p> <p>Name: Indico Rubber Co Ltd            Location: Priest Street, Stockport, Cheshire, SK1 3JF            Classification: Rubber &amp; Plastic Products - Manufacturers  <b>Status: Inactive</b>            Positional Accuracy: Automatically positioned to the address</p>	A4NW (SE)	997	-	389966 389270
353	<p><b>Contemporary Trade Directory Entries</b></p> <p>Name: Dehaan Fabrication            Location: 4, Charles Street, Stockport, Cheshire, SK1 3JR            Classification: Metal Products - Fabricated  <b>Status: Inactive</b>            Positional Accuracy: Automatically positioned to the address</p>	A4NW (SE)	997	-	389966 389270
353	<p><b>Contemporary Trade Directory Entries</b></p> <p>Name: Fairport Materials Handling            Location: 4, Charles Street, STOCKPORT, Cheshire, SK1 3JR            Classification: Engineering Services  <b>Status: Inactive</b>            Positional Accuracy: Manually positioned to the address or location</p>	A4NW (SE)	997	-	389966 389269
353	<p><b>Contemporary Trade Directory Entries</b></p> <p>Name: Fpe Global            Location: 28, Charles Street, Stockport, Cheshire, SK1 3JR            Classification: Mechanical Engineers  <b>Status: Active</b>            Positional Accuracy: Automatically positioned to the address</p>	A4NW (SE)	1000	-	389985 389280

Map ID	Details	Quadrant Reference (Compass Direction)	Estimated Distance From Site	Contact	NGR
354	<p><b>Contemporary Trade Directory Entries</b></p> <p>Name: Aardvark Concrete            Location: Unit 3, Demeter Buildings, Brighton Road Ind Est, Stockport, Cheshire, SK4 2BE            Classification: Concrete Manufacturers &amp; Distributors  <b>Status: Active</b>            Positional Accuracy: Manually positioned within the geographical locality</p>	A9SW (W)	995	-	388078 390327
354	<p><b>Contemporary Trade Directory Entries</b></p> <p>Name: French Parts Warehouse            Location: Brighton Road, Stockport, Cheshire, SK4 2BE            Classification: Car Breakers &amp; Dismantlers  <b>Status: Inactive</b>            Positional Accuracy: Automatically positioned to the address</p>	A9SW (W)	996	-	388078 390327
355	<p><b>Contemporary Trade Directory Entries</b></p> <p>Name: Futura Blinds            Location: 271, Wellington Road South, Stockport, Cheshire, SK2 6ND            Classification: Blinds, Awnings &amp; Canopies  <b>Status: Inactive</b>            Positional Accuracy: Automatically positioned to the address</p>	A3SE (SE)	997	-	389872 389205
356	<p><b>Contemporary Trade Directory Entries</b></p> <p>Name: T R Oil Services Ltd            Location: St. James House, 192, Wellington Road North, Stockport, Cheshire, SK4 2QN            Classification: Chemical Manufacturers  <b>Status: Inactive</b>            Positional Accuracy: Automatically positioned to the address</p>	A14NW (N)	1000	-	388771 391404
357	<p><b>Fuel Station Entries</b></p> <p>Name: Grosvenor Service Station            Location: 157, Wellington Road South, Stockport, Cheshire, SK1 3UA            Brand: Bp            Premises Type: Petrol Station  <b>Status: Open</b>            Positional Accuracy: Manually positioned to the address or location</p>	A3NE (SE)	589	-	389671 389560
358	<p><b>Fuel Station Entries</b></p> <p>Name: Smith Knight Fay            Location: Great Portwood Street, STOCKPORT, Cheshire, SK1 2AS            Brand: OBSOLETE            Premises Type: Not Applicable  <b>Status: Obsolete</b>            Positional Accuracy: Manually positioned to the address or location</p>	A11NE (NE)	700	-	389879 390817
358	<p><b>Fuel Station Entries</b></p> <p>Name: Portwood Service Station            Location: Great Portwood Street, Portwood, STOCKPORT, Cheshire, SK1 2DW            Brand: Unbranded            Premises Type: Not Applicable  <b>Status: Obsolete</b>            Positional Accuracy: Manually positioned to the address or location</p>	A11NE (NE)	706	-	389883 390822
359	<p><b>Fuel Station Entries</b></p> <p>Name: Hall Street Service Station            Location: Hall Street, Stockport, Cheshire, SK1 4DA            Brand: Total            Premises Type: Petrol Station  <b>Status: Open</b>            Positional Accuracy: Manually positioned to the address or location</p>	A8NE (E)	900	-	390280 390180
360	<p><b>Fuel Station Entries</b></p> <p>Name: Shaw Heath Service Station            Location: 123, Shaw Heath, Stockport, Cheshire, SK2 6QX            Brand: Obsolete            Premises Type: Not Applicable  <b>Status: Obsolete</b>            Positional Accuracy: Automatically positioned to the address</p>	A3SE (S)	1000	-	389635 389090



Map ID	Details	Quadrant Reference (Compass Direction)	Estimated Distance From Site	Contact	NGR
361	<p><b>Areas of Adopted Green Belt</b></p> <p>Authority: Stockport Metropolitan Borough Council            Plan Name: Stockport Unitary Development Plan First Review  <b>Status: Adopted</b>            Plan Date: 31st May 2006</p>	A11NW (NE)	473	9	389506 390846

Agency & Hydrological	Version	Update Cycle
<b>Contaminated Land Register Entries and Notices</b> Cheshire East Council - Environmental Health Department Stockport Metropolitan Borough Council - Environment Team (Land & Water) Macclesfield Borough Council (now part of Cheshire East Council) - Health and Public Safety Tameside Metropolitan Borough Council - Environmental Health Department Manchester City Council - Environmental Health Department	April 2014 December 2014 July 2008 May 2013 September 2014	Annually Annual Rolling Update Not Applicable Annual Rolling Update Annual Rolling Update
<b>Discharge Consents</b> Environment Agency - North West Region	January 2015	Quarterly
<b>Enforcement and Prohibition Notices</b> Environment Agency - North West Region	March 2013	As notified
<b>Integrated Pollution Controls</b> Environment Agency - North West Region	October 2008	Not Applicable
<b>Integrated Pollution Prevention And Control</b> Environment Agency - North West Region	January 2015	Quarterly
<b>Local Authority Integrated Pollution Prevention And Control</b> Macclesfield Borough Council (now part of Cheshire East Council) - Environmental Health Department Tameside Metropolitan Borough Council - Environmental Health Department Stockport Metropolitan Borough Council - Environmental Health Department, EEDD Manchester City Council - Environmental Health Department Cheshire East Council - Environmental Health Department	February 2009 February 2013 October 2014 September 2014 September 2014	Not Applicable Annual Rolling Update Annual Rolling Update Annual Rolling Update Annually
<b>Local Authority Pollution Prevention and Controls</b> Macclesfield Borough Council (now part of Cheshire East Council) - Environmental Health Department Tameside Metropolitan Borough Council - Environmental Health Department Stockport Metropolitan Borough Council - Environmental Health Department, EEDD Manchester City Council - Environmental Health Department Cheshire East Council - Environmental Health Department	February 2009 February 2013 October 2014 September 2014 September 2014	Not Applicable Annual Rolling Update Annual Rolling Update Annual Rolling Update Annually
<b>Local Authority Pollution Prevention and Control Enforcements</b> Macclesfield Borough Council (now part of Cheshire East Council) - Environmental Health Department Tameside Metropolitan Borough Council - Environmental Health Department Stockport Metropolitan Borough Council - Environmental Health Department, EEDD Manchester City Council - Environmental Health Department Cheshire East Council - Environmental Health Department	February 2009 February 2013 October 2014 September 2014 September 2014	Not Applicable Annual Rolling Update Annual Rolling Update Annual Rolling Update Annually
<b>Nearest Surface Water Feature</b> Ordnance Survey	July 2012	Quarterly
<b>Pollution Incidents to Controlled Waters</b> Environment Agency - North West Region	January 2000	Not Applicable
<b>Prosecutions Relating to Authorised Processes</b> Environment Agency - North West Region	March 2013	As notified
<b>Prosecutions Relating to Controlled Waters</b> Environment Agency - North West Region	March 2013	As notified
<b>Registered Radioactive Substances</b> Environment Agency - North West Region	January 2015	Quarterly
<b>River Quality</b> Environment Agency - Head Office	November 2001	Not Applicable
<b>River Quality Biology Sampling Points</b> Environment Agency - Head Office	July 2012	Annually
<b>River Quality Chemistry Sampling Points</b> Environment Agency - Head Office	July 2012	Annually
<b>Substantiated Pollution Incident Register</b> Environment Agency - North West Region - South Area	January 2015	Quarterly

Agency & Hydrological	Version	Update Cycle
<b>Water Abstractions</b> Environment Agency - North West Region	October 2014	Quarterly
<b>Water Industry Act Referrals</b> Environment Agency - North West Region	January 2015	Quarterly
<b>Groundwater Vulnerability</b> Environment Agency - Head Office	January 2011	Not Applicable
<b>Drift Deposits</b> Environment Agency - Head Office	January 1999	Not Applicable
<b>Bedrock Aquifer Designations</b> British Geological Survey - National Geoscience Information Service	October 2012	As notified
<b>Superficial Aquifer Designations</b> British Geological Survey - National Geoscience Information Service	January 2015	As notified
<b>Source Protection Zones</b> Environment Agency - Head Office	January 2015	Quarterly
<b>Extreme Flooding from Rivers or Sea without Defences</b> Environment Agency - Head Office	October 2014	Quarterly
<b>Flooding from Rivers or Sea without Defences</b> Environment Agency - Head Office	October 2014	Quarterly
<b>Areas Benefiting from Flood Defences</b> Environment Agency - Head Office	October 2014	Quarterly
<b>Flood Water Storage Areas</b> Environment Agency - Head Office	October 2014	Quarterly
<b>Flood Defences</b> Environment Agency - Head Office	October 2014	Quarterly
<b>Detailed River Network Lines</b> Environment Agency - Head Office	March 2012	Annually
<b>Detailed River Network Offline Drainage</b> Environment Agency - Head Office	March 2012	Annually

Waste	Version	Update Cycle
<b>BGS Recorded Landfill Sites</b> British Geological Survey - National Geoscience Information Service	June 1996	Not Applicable
<b>Historical Landfill Sites</b> Environment Agency - North West Region - South Area	February 2015	Quarterly
<b>Integrated Pollution Control Registered Waste Sites</b> Environment Agency - North West Region	October 2008	Not Applicable
<b>Licensed Waste Management Facilities (Landfill Boundaries)</b> Environment Agency - North West Region - South Area	August 2014	Quarterly
<b>Licensed Waste Management Facilities (Locations)</b> Environment Agency - North West Region - South Area	August 2014	Quarterly
<b>Local Authority Landfill Coverage</b> Cheshire County Council (now part of Cheshire East Council) - Environmental Planning Department Macclesfield Borough Council (now part of Cheshire East Council) - Environmental Health Department Manchester City Council - Planning Department Stockport Metropolitan Borough Council - Environmental Health Department, EEDD Tameside Metropolitan Borough Council	May 2000 May 2000 May 2000 May 2000 May 2000	Not Applicable Not Applicable Not Applicable Not Applicable Not Applicable
<b>Local Authority Recorded Landfill Sites</b> Cheshire County Council (now part of Cheshire East Council) - Environmental Planning Department Macclesfield Borough Council (now part of Cheshire East Council) - Environmental Health Department Manchester City Council - Planning Department Stockport Metropolitan Borough Council - Environmental Health Department, EEDD Tameside Metropolitan Borough Council	February 2005 May 2000 May 2000 May 2000 May 2000	Not Applicable Not Applicable Not Applicable Not Applicable Not Applicable
<b>Registered Landfill Sites</b> Environment Agency - North West Region - South Area	March 2003	Not Applicable
<b>Registered Waste Transfer Sites</b> Environment Agency - North West Region - South Area	March 2003	Not Applicable
<b>Registered Waste Treatment or Disposal Sites</b> Environment Agency - North West Region - South Area	March 2003	Not Applicable
Hazardous Substances	Version	Update Cycle
<b>Control of Major Accident Hazards Sites (COMAH)</b> Health and Safety Executive	January 2015	Bi-Annually
<b>Explosive Sites</b> Health and Safety Executive	October 2014	Bi-Annually
<b>Notification of Installations Handling Hazardous Substances (NIHHS)</b> Health and Safety Executive	November 2000	Not Applicable
<b>Planning Hazardous Substance Enforcements</b> Macclesfield Borough Council (now part of Cheshire East Council) - Planning Department Cheshire County Council (now part of Cheshire East Council) - Planning Department Stockport Metropolitan Borough Council - Environment and Economic Development Cheshire East Council - Planning Department Manchester City Council - Planning Department Tameside Metropolitan Borough Council - Planning and Building Control	December 2008 July 2008 November 2014 October 2013 September 2014 September 2014	Not Applicable Annual Rolling Update Annual Rolling Update Annually Annual Rolling Update Annual Rolling Update
<b>Planning Hazardous Substance Consents</b> Macclesfield Borough Council (now part of Cheshire East Council) - Planning Department Cheshire County Council (now part of Cheshire East Council) - Planning Department Stockport Metropolitan Borough Council - Environment and Economic Development Cheshire East Council - Planning Department Manchester City Council - Planning Department Tameside Metropolitan Borough Council - Planning and Building Control	December 2008 July 2008 November 2014 October 2013 September 2014 September 2014	Not Applicable Annual Rolling Update Annual Rolling Update Annually Annual Rolling Update Annual Rolling Update

Geological	Version	Update Cycle
<b>BGS 1:625,000 Solid Geology</b> British Geological Survey - National Geoscience Information Service	August 1996	Not Applicable
<b>BGS Estimated Soil Chemistry</b> British Geological Survey - National Geoscience Information Service	January 2010	Annually
<b>BGS Recorded Mineral Sites</b> British Geological Survey - National Geoscience Information Service	October 2014	Bi-Annually
<b>Brine Compensation Area</b> Cheshire Brine Subsidence Compensation Board	August 2011	Not Applicable
<b>Coal Mining Affected Areas</b> The Coal Authority - Mining Report Service	December 2013	As notified
<b>Mining Instability</b> Ove Arup & Partners	October 2000	Not Applicable
<b>Non Coal Mining Areas of Great Britain</b> British Geological Survey - National Geoscience Information Service	July 2014	Not Applicable
<b>Potential for Collapsible Ground Stability Hazards</b> British Geological Survey - National Geoscience Information Service	June 2014	Annually
<b>Potential for Compressible Ground Stability Hazards</b> British Geological Survey - National Geoscience Information Service	June 2014	Annually
<b>Potential for Ground Dissolution Stability Hazards</b> British Geological Survey - National Geoscience Information Service	June 2014	Annually
<b>Potential for Landslide Ground Stability Hazards</b> British Geological Survey - National Geoscience Information Service	June 2014	Annually
<b>Potential for Running Sand Ground Stability Hazards</b> British Geological Survey - National Geoscience Information Service	June 2014	Annually
<b>Potential for Shrinking or Swelling Clay Ground Stability Hazards</b> British Geological Survey - National Geoscience Information Service	June 2014	Annually
<b>Radon Potential - Radon Affected Areas</b> British Geological Survey - National Geoscience Information Service	July 2011	As notified
<b>Radon Potential - Radon Protection Measures</b> British Geological Survey - National Geoscience Information Service	July 2011	As notified
Industrial Land Use	Version	Update Cycle
<b>Contemporary Trade Directory Entries</b> Thomson Directories	February 2015	Quarterly
<b>Fuel Station Entries</b> Catalist Ltd - Experian	November 2014	Quarterly

Sensitive Land Use	Version	Update Cycle
<b>Areas of Adopted Green Belt</b> Macclesfield Borough Council (now part of Cheshire East Council) Manchester City Council Stockport Metropolitan Borough Council Tameside Metropolitan Borough Council	February 2015 February 2015 February 2015 February 2015	As notified As notified As notified As notified
<b>Areas of Unadopted Green Belt</b> Macclesfield Borough Council (now part of Cheshire East Council) Manchester City Council Stockport Metropolitan Borough Council Tameside Metropolitan Borough Council	February 2015 February 2015 February 2015 February 2015	As notified As notified As notified As notified
<b>Areas of Outstanding Natural Beauty</b> Natural England	February 2015	Bi-Annually
<b>Environmentally Sensitive Areas</b> Natural England	August 2014	Annually
<b>Forest Parks</b> Forestry Commission	April 1997	Not Applicable
<b>Local Nature Reserves</b> Natural England	October 2014	Bi-Annually
<b>Marine Nature Reserves</b> Natural England	July 2013	Bi-Annually
<b>National Nature Reserves</b> Natural England	March 2015	Bi-Annually
<b>National Parks</b> Natural England	February 2015	Bi-Annually
<b>Nitrate Sensitive Areas</b> Department for Environment, Food and Rural Affairs (DEFRA - formerly FRCA)	February 2012	Not Applicable
<b>Nitrate Vulnerable Zones</b> Department for Environment, Food and Rural Affairs (DEFRA - formerly FRCA)	July 2014	Annually
<b>Ramsar Sites</b> Natural England	March 2014	Bi-Annually
<b>Sites of Special Scientific Interest</b> Natural England	September 2014	Bi-Annually
<b>Special Areas of Conservation</b> Natural England	March 2014	Bi-Annually
<b>Special Protection Areas</b> Natural England	September 2014	Bi-Annually

A selection of organisations who provide data within this report

Data Supplier	Data Supplier Logo
Ordnance Survey	
Environment Agency	
Scottish Environment Protection Agency	
The Coal Authority	
British Geological Survey	
Centre for Ecology and Hydrology	
Natural Resources Wales	
Scottish Natural Heritage	
Natural England	
Public Health England	
Ove Arup	
Peter Brett Associates	



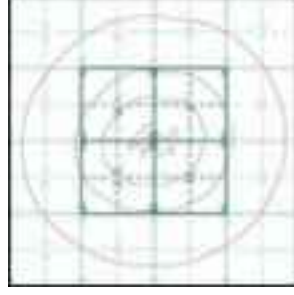
Contact	Name and Address	Contact Details
2	<b>Environment Agency - National Customer Contact Centre (NCCC)</b> PO Box 544, Templeborough, Rotherham, S60 1BY	Telephone: 08708 506 506 Email: enquiries@environment-agency.gov.uk
3	<b>Stockport Metropolitan Borough Council - Environmental Health Department, EEDD</b> Stopford House, Piccadilly, Stockport, SK1 3XE	Telephone: 0161 474 4210 Fax: 0161 477 8589 Email: environment.team@stockport.gov.uk Website: www.stockport.gov.uk
4	<b>British Geological Survey - Enquiry Service</b> British Geological Survey, Kingsley Dunham Centre, Keyworth, Nottingham, Nottinghamshire, NG12 5GG	Telephone: 0115 936 3143 Fax: 0115 936 3276 Email: enquiries@bgs.ac.uk Website: www.bgs.ac.uk
5	<b>Health and Safety Executive</b> 5S.2 Redgrave Court, Merton Road, Bootle, L20 7HS	Website: www.hse.gov.uk
6	<b>Stockport Metropolitan Borough Council - Environment and Economic Development</b> Hygarth House, 103 Wellington Road South, Stockport, Greater Manchester, SK1 3TT	Telephone: 0161 480 4949 Fax: 0161 477 9530 Website: www.stockport.gov.uk
7	<b>The Coal Authority - Mining Report Service</b> 200 Lichfield Lane, Mansfield, Nottinghamshire, NG18 4RG	Telephone: 0845 7626848 Email: thecoalauthority@coal.gov.uk
8	<b>Peter Brett Associates</b> Caversham Bridge House, Waterman Place, Reading, Berkshire, RG1 8DN	Telephone: 0118 950 0761 Fax: 0118 959 7498 Email: reading@pba.co.uk Website: www.pba.co.uk
9	<b>Stockport Metropolitan Borough Council</b> Hygarth House, 103 Wellington Road South, Stockport, Greater Manchester, SK1 3TP	Telephone: 0161 480 4949 Fax: 0161 477 9530 Website: www.stockport.gov.uk
10	<b>Natural England</b> Suite D, Unex House, Bourges Boulevard, Peterborough, Cambridgeshire, PE1 1NG	Telephone: 0845 600 3078 Email: enquiries@naturalengland.org.uk Website: www.naturalengland.org.uk
-	<b>Public Health England - Radon Survey, Centre for Radiation, Chemical and Environmental Hazards</b> Chilton, Didcot, Oxfordshire, OX11 0RQ	Telephone: 01235 822622 Fax: 01235 833891 Email: radon@phe.gov.uk Website: www.ukradon.org
-	<b>Landmark Information Group Limited</b> Imperium, Imperial Way, Reading, Berkshire, RG2 0TD	Telephone: 0844 844 9952 Fax: 0844 844 9951 Email: customerservices@landmarkinfo.co.uk Website: www.landmarkinfo.co.uk

Please note that the Environment Agency / Natural Resources Wales / SEPA have a charging policy in place for enquiries.

## Groundwater Vulnerability



Site Sensitivity Context Map - Slice A



### Order Details

Order Number: 66053144\_1\_1  
 Customer Ref: 60340298  
 National Grid Reference: 389220, 390250  
 Slice: A  
 Site Area (Ha): 5.77  
 Search Buffer (m): 1000

### Site Details

Stockport Bus Station, Measey Square, Stockport, SK1 1NU





# Bedrock Aquifer Designation

**General**

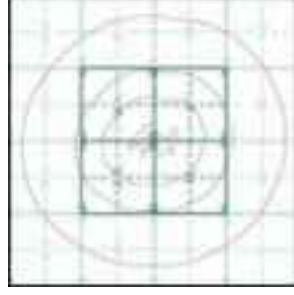
- Openwork
- Openwork Subsoil
- Meaning Hydrological Feed
- Area
- Area ID

**Agency and Hydrological**

**Geological Classes**

- Precipital Aquifer
- Secondary A Aquifer
- Secondary B Aquifer
- Secondary Unaturated Aquifer
- Interproductive Class
- Landmark

## Site Sensitivity Context Map - Slice A

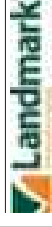


### Order Details

Order Number: 60653144\_1\_1  
 Customer Ref: 60340298  
 National Grid Reference: 389220, 390250  
 Slice: A  
 Site Area (Ha): 5.77  
 Search Buffer (m): 1000

### Site Details

Stockport Bus Station, Measey Square, Stockport, SK1 1NU



Tel: 0844 844 9952  
 Fax: 0844 844 9951  
 Web: www.envirocheck.co.uk





## Superficial Aquifer Designation

**General**

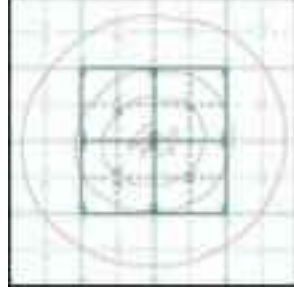
- Openwork line
- Openwork symbol
- Openwork hydraulic head
- Area
- Area ID
- Area ID

**Agency and Hydrological**

**Geological Classes**

- Precipital Aquifer
- Secondary A Aquifer
- Secondary B Aquifer
- Secondary Unaturated Aquifer
- Inter-turbative Basins
- Landmark

### Site Sensitivity Context Map - Slice A

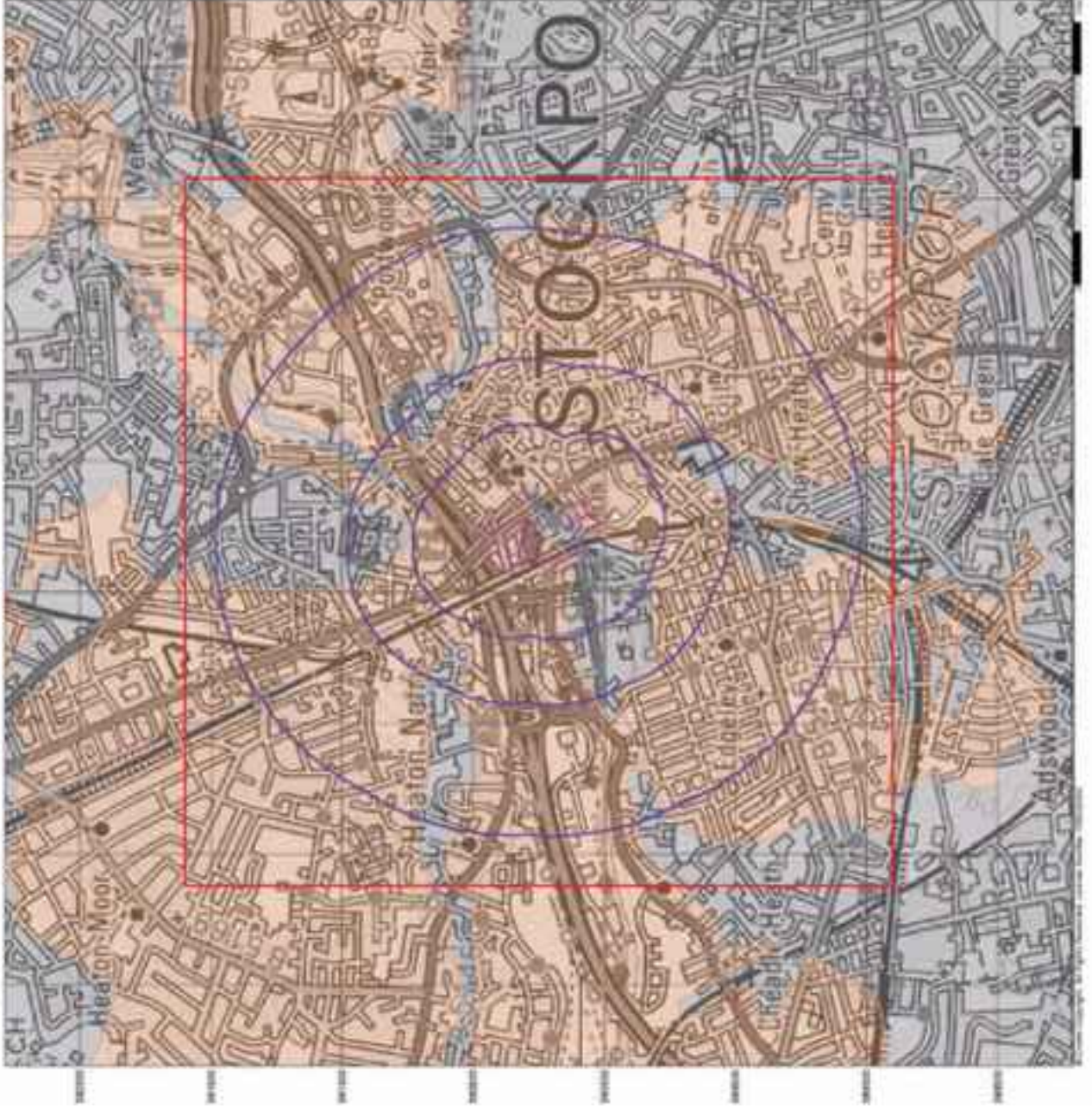


### Order Details

Order Number: 60653144\_1\_1  
Customer Ref: 60340298  
National Grid Reference: 389220, 390250  
Slice: A  
Site Area (Ha): 5.77  
Search Buffer (m): 1000

### Site Details

Stockport Bus Station, Measey Square, Stockport, SK1 1NU



Tel: 0844 844 9952  
Fax: 0844 844 9951  
Web: www.envirocheck.co.uk





## Source Protection Zones

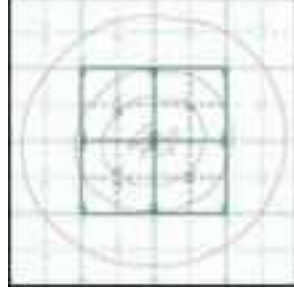
**General**

- Open water
- Optical Substn
- Mining Hydrological Prod
- Map ID

**Agency and Hydrological**

- Inner zone (Zone 1)
- Inner zone - subsurface activity only (Zone 1a)
- Outer zone (Zone 2)
- Outer zone - subsurface activity only (Zone 2a)
- Total catchment (Zone 3)
- Total catchment - subsurface activity only (Zone 3a)
- Special interests (Zone 4)
- Source Protection Zone Boundary

## Site Sensitivity Context Map - Slice A

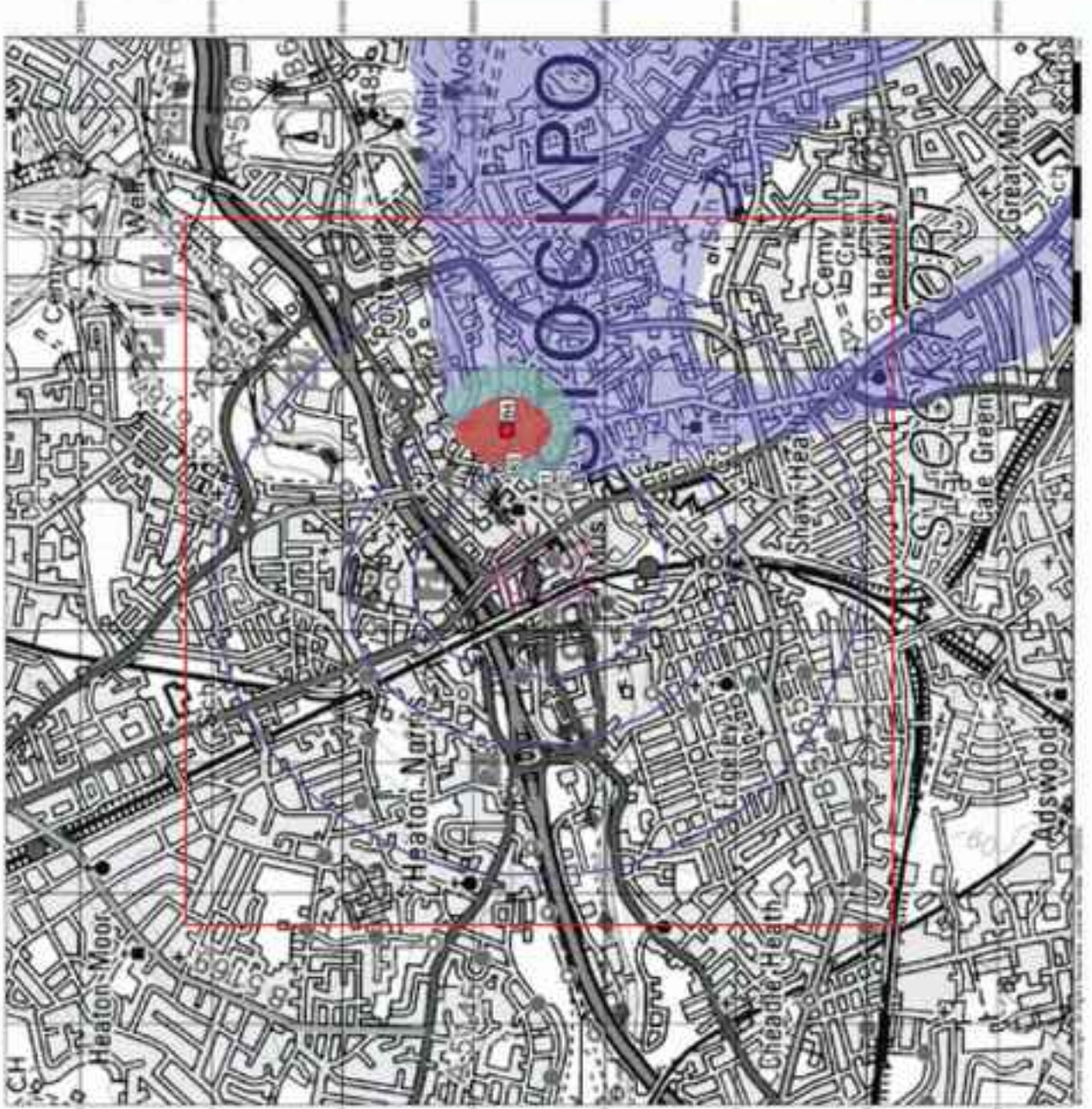


### Order Details

Order Number: 60653144\_1\_1  
Customer Ref: 60340298  
National Grid Reference: 389220, 390250  
Slice: A  
Site Area (Ha): 5.77  
Search Buffer (m): 1000

### Site Details

Stockport Bus Station, Measey Square, Stockport, SK1 1NU



Tel: 0844 844 9952  
Fax: 0844 844 9951  
Web: www.envirocheck.co.uk

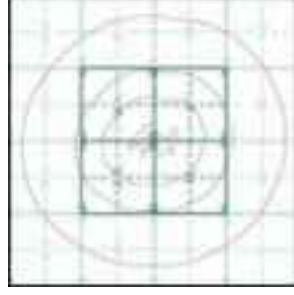




## Sensitive Land Uses

- General**
- Special Use
  - Special Sub-use
  - Planning (Historic) Front
  - Area ID
- Sensitive Land Uses**
- Area of Ancient Forest Belt
  - Area of Outstanding Quality
  - Area of Outstanding Natural Beauty
  - Environmentally Sensitive Area
  - Forest Park
  - Local Nature Reserve
  - Marine Nature Reserve
  - National Nature Reserve
  - National Park
  - Nature Scenic Area
  - Nationally Wetland Site
  - Recreation Site
  - Site of Special Scientific Interest
  - Special Area of Conservation
  - Special Protection Area

## Site Sensitivity Context Map - Slice A



### Order Details

Order Number: 60653144\_1\_1  
 Customer Ref: 60340298  
 National Grid Reference: 389220, 390250  
 Slice: A  
 Site Area (Ha): 5.77  
 Search Buffer (m): 1000

### Site Details

Stockport Bus Station, Measey Square, Stockport, SK1 1NU

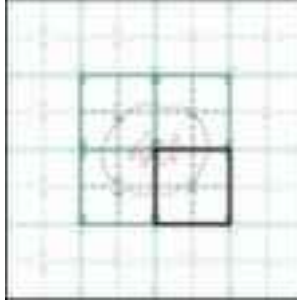


Tel: 0844 844 9952  
 Fax: 0844 844 9951  
 Web: www.envirocheck.co.uk





Site Sensitivity Map - Segment A6



**Order Details**

Order Number: 66053144\_1\_1  
 Customer Ref: 60340298  
 National Grid Reference: 389220, 390250  
 Slice: A  
 Site Area (Ha): 5.77

**Site Details**

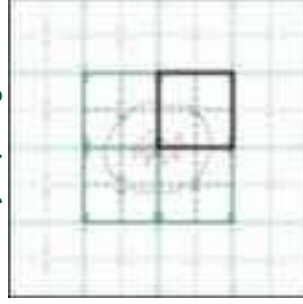
Stockport Bus Station, Mersey Square, Stockport, SK1 1NU





- General**
- Boundary (Black)
  - Boundary (Blue)
  - Boundary (Green)
  - Boundary (Red)
  - Boundary (Yellow)
  - Boundary (Grey)
  - Boundary (White)
  - Boundary (Black)
  - Boundary (Blue)
  - Boundary (Green)
  - Boundary (Red)
  - Boundary (Yellow)
  - Boundary (Grey)
  - Boundary (White)
- Agency and Hydrological**
- Agency (Blue)
  - Agency (Green)
  - Agency (Red)
  - Agency (Yellow)
  - Agency (Grey)
  - Agency (White)
  - Agency (Black)
  - Agency (Blue)
  - Agency (Green)
  - Agency (Red)
  - Agency (Yellow)
  - Agency (Grey)
  - Agency (White)
  - Agency (Black)
- Waste**
- Waste (Blue)
  - Waste (Green)
  - Waste (Red)
  - Waste (Yellow)
  - Waste (Grey)
  - Waste (White)
  - Waste (Black)
  - Waste (Blue)
  - Waste (Green)
  - Waste (Red)
  - Waste (Yellow)
  - Waste (Grey)
  - Waste (White)
  - Waste (Black)
- Geological**
- Geological (Blue)
  - Geological (Green)
  - Geological (Red)
  - Geological (Yellow)
  - Geological (Grey)
  - Geological (White)
  - Geological (Black)
  - Geological (Blue)
  - Geological (Green)
  - Geological (Red)
  - Geological (Yellow)
  - Geological (Grey)
  - Geological (White)
  - Geological (Black)
- Hazardous Substances**
- Hazardous (Blue)
  - Hazardous (Green)
  - Hazardous (Red)
  - Hazardous (Yellow)
  - Hazardous (Grey)
  - Hazardous (White)
  - Hazardous (Black)
  - Hazardous (Blue)
  - Hazardous (Green)
  - Hazardous (Red)
  - Hazardous (Yellow)
  - Hazardous (Grey)
  - Hazardous (White)
  - Hazardous (Black)
- Industrial Land Use**
- Industrial (Blue)
  - Industrial (Green)
  - Industrial (Red)
  - Industrial (Yellow)
  - Industrial (Grey)
  - Industrial (White)
  - Industrial (Black)
  - Industrial (Blue)
  - Industrial (Green)
  - Industrial (Red)
  - Industrial (Yellow)
  - Industrial (Grey)
  - Industrial (White)
  - Industrial (Black)

## Site Sensitivity Map - Segment A7



### Order Details

Order Number: 66053144\_1\_1  
 Customer Ref: 60340298  
 National Grid Reference: 389220, 390250  
 Slice: A  
 Site Area (Ha): 5.77

### Site Details

Stockport Bus Station, Mersey Square, Stockport, SK1 1NU













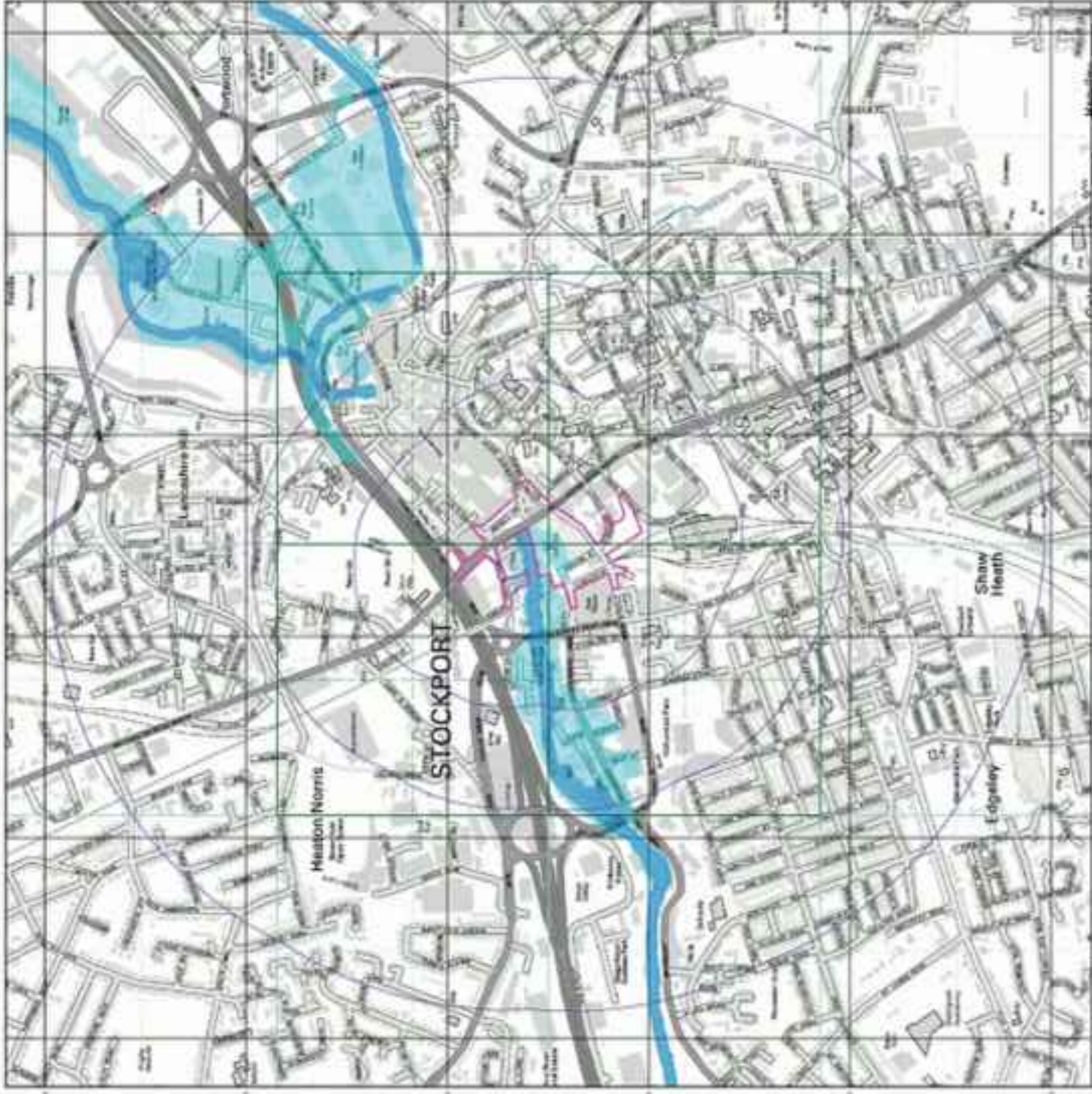


**General**

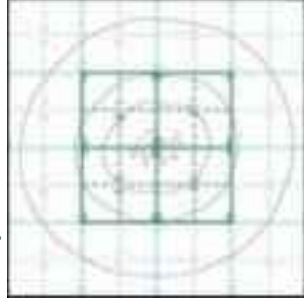
- Technical Site
- Special Subsoil
- Heavy Industrial Park

**Agency and Hydrological (Flood)**

- Scheme Flooding from Storm or Dry without Defences (DInc2)
- Flooding from Storm or Dry without Defences (Class B)
- Area Marked by Iron / Lead / Defence
- Flood Water Storage Sumps
- Flood Defence



Flood Map - Slice A



**Order Details**

Order Number: 66053144\_1\_1  
 Customer Ref: 60340298  
 National Grid Reference: 389220, 390250  
 Slice: A  
 Site Area (Ha): 5.77  
 Search Buffer (m): 1000

**Site Details**

Stockport Bus Station, Mersey Square, Stockport, SK1 1NU

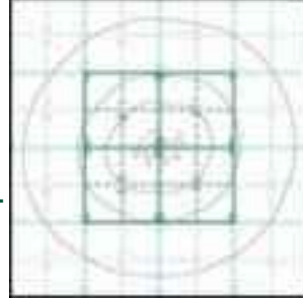


- General**
- Symbolised sites
  - Symbolised Subcatchment
  - X Pointing (Intersected from Map 6)
  - Pointing (Intersected from Map 6)
  - Pointing (Intersected from Map 6)
- Agency and Hydrological (Boreholes)**
- BGS Borehole Depth 15 - 20m
  - BGS Borehole Depth 10 - 15m
  - BGS Borehole Depth 5 - 10m
  - LA Borehole
  - Other

For Borehole information please refer to the Borehole .csv file which accompanied this slice.

A copy of the BGS Borehole Ordering Form is available to download from the Support section of [www.envirocheck.co.uk](http://www.envirocheck.co.uk).

**Borehole Map - Slice A**



**Order Details**

Order Number: 66053144\_1\_1  
 Customer Ref: 60340298  
 National Grid Reference: 389220, 390250  
 Slice: A  
 Site Area (Ha): 5.77  
 Search Buffer (m): 1000

**Site Details**

Stockport Bus Station, Mersey Square, Stockport, SK1 1NU



Tel: 0844 844 9952  
 Fax: 0844 844 9951  
 Web: [www.envirocheck.co.uk](http://www.envirocheck.co.uk)





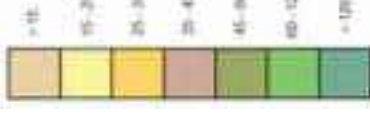


**General**

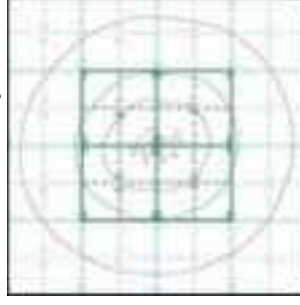
1.1. Working Title:  Remedial Assessment  Remedial Assessment Report

**Estimated Soil Chemistry Arsenic**

Arsenic Concentration (mg/kg)



**Estimated Soil Chemistry Arsenic - Slice A**



**Order Details**

Order Details: 66053144\_1\_1  
 Customer Ref: 60340298  
 National Grid Reference: 389220, 390250  
 Slice: A  
 Site Area (Ha): 5.77  
 Search Buffer (m): 1000

**Site Details**

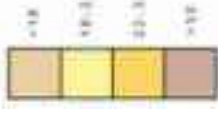
Stockport Bus Station, Mersey Square, Stockport, SK1 1NU

**Geotical**

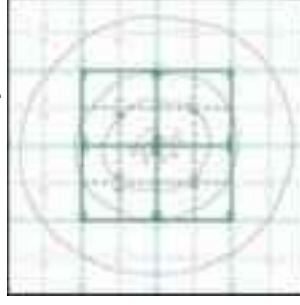
Geotechnical Engineer: E. Seargeant/0161-275-1111  
 Geotechnical Engineer: E. Seargeant/0161-275-1111

**Estimated Soil Chemistry Cadmium**

Cadmium Concentration (mg/kg)



**Estimated Soil Chemistry Cadmium - Slice A**



**Order Details**

Order Details: 66053144\_1\_1  
 Customer Ref: 60340298  
 National Grid Reference: 389220, 390250  
 Slice: A  
 Site Area (Ha): 5.77  
 Search Buffer (m): 1000

**Site Details**

Stockport Bus Station, Mersey Square, Stockport, SK1 1NU



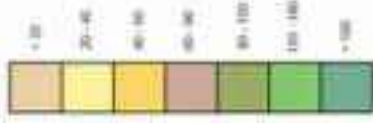


**General**

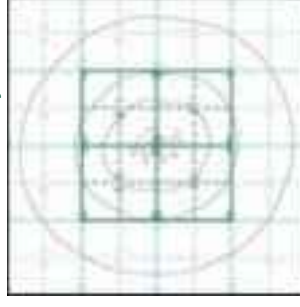
1. Working file:  Downloaded file:  Working file:

**Estimated Soil Chemistry Chromium**

Chromium Concentrations (mg/kg)



**Estimated Soil Chemistry Chromium - Slice A**



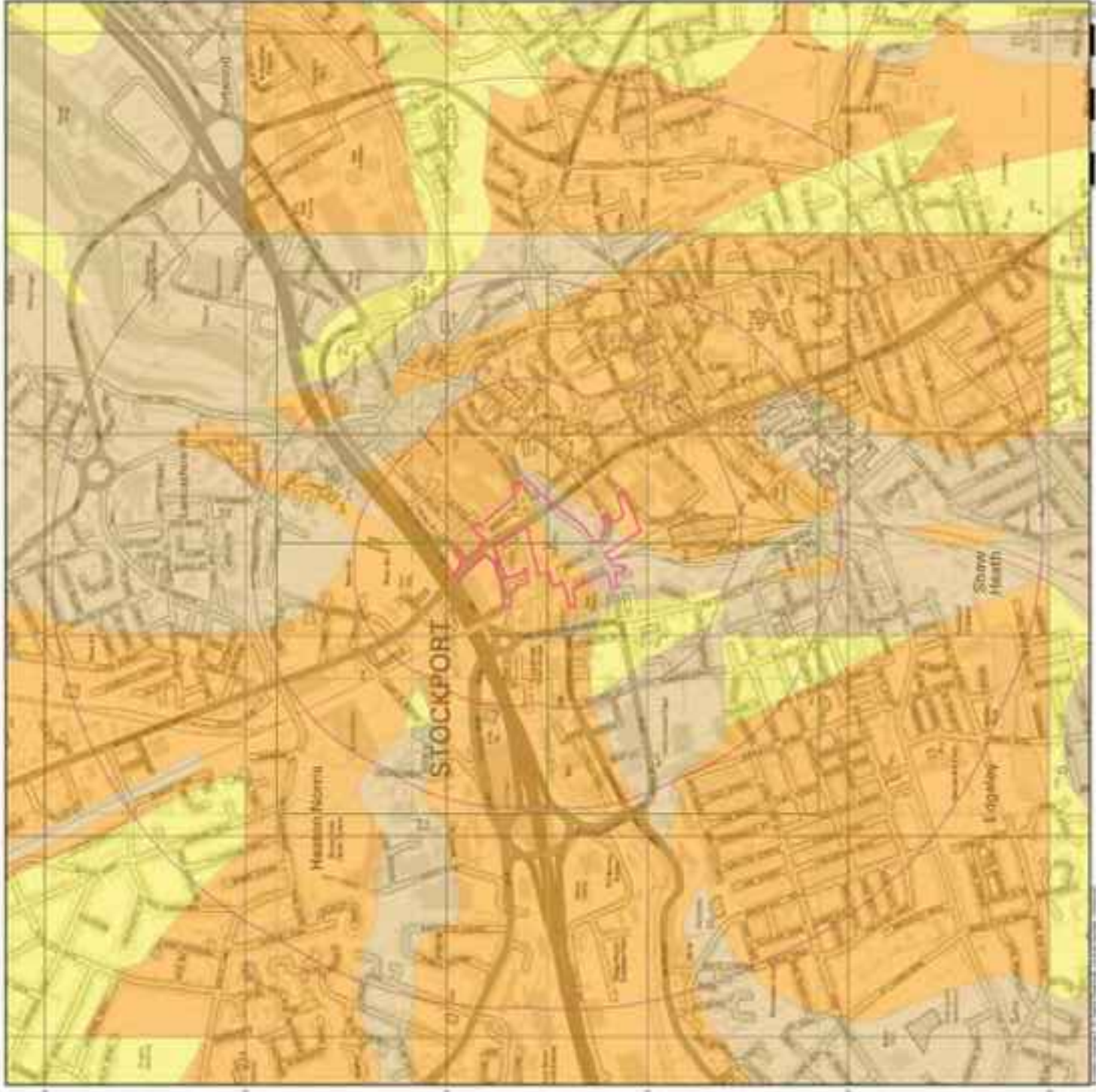
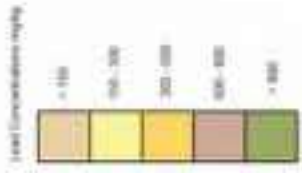
**Order Details**

Order Details: 66053144\_1\_1  
 Customer Ref: 60340298  
 National Grid Reference: 389220, 390250  
 Slice: A  
 Site Area (Ha): 5.77  
 Search Buffer (m): 1000

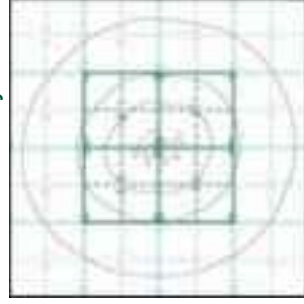
**Site Details**

Stockport Bus Station, Mersey Square, Stockport, SK1 1NU

**General**  
 Project No: 66053144\_1\_1  
 Project Name: Estimated Soil Chemistry Lead  
 Client: Mersey Gateway Ltd



### Estimated Soil Chemistry Lead - Slice A



### Order Details

Order Details: 66053144\_1\_1  
 Customer Ref: 60340298  
 National Grid Reference: 389220, 390250  
 Slice: A  
 Site Area (Ha): 5.77  
 Search Buffer (m): 1000

### Site Details

Stockport Bus Station, Mersey Square, Stockport, SK1 1NU



Tel: 0844 844 9952  
 Fax: 0844 844 9951  
 Web: www.envirocheck.co.uk

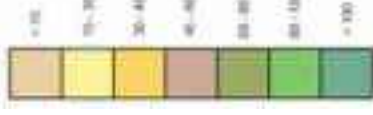


**General**

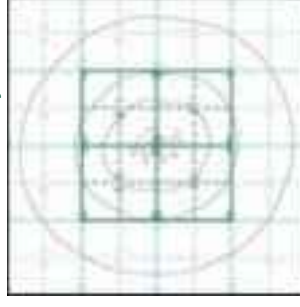
01. General Info 02. General Reference 03. Sampling Information Table

**Estimated Soil Chemistry Nickel**

Value Concentration (mg/kg)



**Estimated Soil Chemistry Nickel - Slice A**



**Order Details**

Order Details: 66053144\_1\_1  
 Customer Ref: 60340298  
 National Grid Reference: 389220, 390250  
 Slice: A  
 Site Area (Ha): 5.77  
 Search Buffer (m): 1000

**Site Details**

Stockport Bus Station, Mersey Square, Stockport, SK1 1NU

# Historical Mapping Legends

## Ordnance Survey County Series 1:10,560

**Gravel Pits:** Gravel Pit, Sand Pit, Other Pits, Crushed Pit or Quarry, Refuse or Slag Heap, Dunes, Coniferous Trees, Non-Coniferous Trees, Orchard, Scrub, Tree, Coppice, Meadow, Heath, Rough Grassland, Marsh, Reeds, Saltings, Building, Greenhouse, Sloping Masonry, Casing, Streamlet, Road, Level Crossing, Foot Bridge, Railway over bridge, Railway over bridge, Railway over bridge, Water feature, Flow arrow, Telephone line (where shown), Bench mark (where shown), Post feature (e.g. Quoit, Pill or Mile Stone), Site of antiquity, General Building, Church, Old House, Fire Engine Station, Foot Bridge, Fountain, Sucke Pool, Site Post, Site Stone, Pits, Pits, Public Conveniences, Public House, Sign Post, Spring, Telephone Call Box, Telephone Call Post, Well, Pylon, Pole, Stake or Spiling Tower, Greenhouse, Important Building.

## Ordnance Survey Plan 1:10,000

**Gravel Pits:** Gravel Pit, Sand Pit, Refuse or Slag Heap, Dunes, Coniferous Trees, Non-Coniferous Trees, Orchard, Scrub, Tree, Coppice, Meadow, Heath, Rough Grassland, Marsh, Reeds, Saltings, Building, Greenhouse, Sloping Masonry, Casing, Streamlet, Road, Level Crossing, Foot Bridge, Railway over bridge, Railway over bridge, Railway over bridge, Water feature, Flow arrow, Telephone line (where shown), Bench mark (where shown), Post feature (e.g. Quoit, Pill or Mile Stone), Site of antiquity, General Building, Church, Old House, Fire Engine Station, Foot Bridge, Fountain, Sucke Pool, Site Post, Site Stone, Pits, Pits, Public Conveniences, Public House, Sign Post, Spring, Telephone Call Box, Telephone Call Post, Well, Pylon, Pole, Stake or Spiling Tower, Greenhouse, Important Building.

## 1:10,000 Raster Mapping

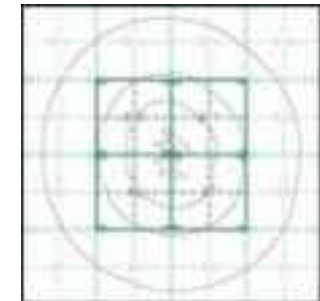
**Gravel Pits:** Gravel Pit, Refuse pit or slag heap, Rock (scattered), Boulder, Shingle, Sand, Marsh, Slags, General detail, Overhead detail, Multi-track railway, County boundary (England only), District, Liberty, Metropolitan, London Borough boundary, Area of wooded vegetation, Non-coniferous trees (scattered), Coniferous trees (scattered), Orchard, Rough Grassland, Scrub, Water feature, Mean high water (spring), Telephone line (where shown), Bench mark (where shown), Post feature (e.g. Quoit, Pill or Mile Stone), Site of antiquity, General Building, Underground detail, Narrow gauge railway, Single track railway, Civil, parish or community boundary, Confluency boundary, Non-coniferous trees, Coniferous trees, Pruned tree, Coppice or Osier, Heath, Marsh, Salt Marsh or Reeds, Flow arrow, Electricity transmission line (with poles), Triangulation station, Pylon, Pole, Stake or Spiling Tower, Greenhouse, Important Building.



## Historical Mapping & Photography included:

Mapping Type	Scale	Date	Pg
Lancashire And Furness	1:10,560	1848	3
Cheshire	1:10,560	1882	4
Lancashire And Furness	1:10,560	1895	5
Cheshire	1:10,560	1899	6
Lancashire And Furness	1:10,560	1910 - 1911	7
Cheshire	1:10,560	1911	8
Cheshire	1:10,560	1911	9
Lancashire And Furness	1:10,560	1923	10
Lancashire And Furness	1:10,560	1934	11
Lancashire And Furness	1:10,560	1938	12
Cheshire	1:10,560	1938	13
Ordnance Survey Plan	1:10,000	1954 - 1955	14
Ordnance Survey Plan	1:10,000	1965 - 1969	15
Ordnance Survey Plan	1:10,000	1971 - 1978	16
Manchester	1:25,000	1975	17
Ordnance Survey Plan	1:10,000	1980 - 1985	18
Ordnance Survey Plan	1:10,000	1989	19
Ordnance Survey Plan	1:10,000	1990 - 1995	20
10K Raster Mapping	1:10,000	2006	21
VectorMap Local	1:10,000	2015	22

## Historical Map - Slice A



## Order Details

Order Number: 66053144\_1\_1  
 Customer Ref: 60340298  
 National Grid Reference: 389220, 390250  
 Slice: A  
 Site Area (Ha): 5.77  
 Search Buffer (m): 1000

## Site Details

Stockport Bus Station, Mersey Square, Stockport, SK1 1NU



Tel: 0844 844 9952  
 Fax: 0844 844 9951  
 Web: www.envirocheck.co.uk



# Russian Military Mapping Legends

1:5,000 and 1:10,000 mapping

1:25,000 mapping

Key to Numbers on Mapping



Historical Mapping & Photography included:

Mapping Type	Scale	Date	Pg
Lancashire And Furness	1:10,560	1848	3
Cheshire	1:10,560	1882	4
Lancashire And Furness	1:10,560	1895	5
Cheshire	1:10,560	1899	6
Lancashire And Furness	1:10,560	1910 - 1911	7
Cheshire	1:10,560	1911	8
Cheshire	1:10,560	1911	9
Lancashire And Furness	1:10,560	1923	10
Lancashire And Furness	1:10,560	1934	11
Lancashire And Furness	1:10,560	1938	12
Cheshire	1:10,560	1938	13
Ordnance Survey Plan	1:10,000	1954 - 1955	14
Ordnance Survey Plan	1:10,000	1965 - 1969	15
Ordnance Survey Plan	1:10,000	1971 - 1978	16
Manchester	1:25,000	1975	17
Ordnance Survey Plan	1:10,000	1980 - 1985	18
Ordnance Survey Plan	1:10,000	1989	19
Ordnance Survey Plan	1:10,000	1990 - 1995	20
10K Raster Mapping	1:10,000	2006	21
VectorMap Local	1:10,000	2015	22

## SJ88\_Manchester

No.	Description
192	Railway Station

## SJ89\_Manchester

No.	Description
68	Factory (Gas)
220	Factory (Use Unknown)
239	Factory (Cotton Spinning)

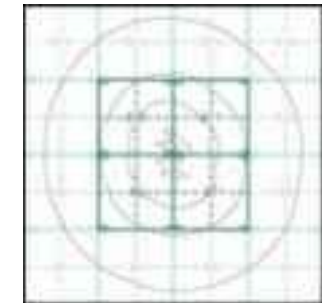
1:5,000 and 1:10,000 mapping legend. Includes symbols for Government and Administrative Buildings, Military and Industrial Buildings, Military and Communication Areas, Subway Entrances, Fireproof Building, Non-Fireproof Building, Factory, Mill, and Flour Mill, Power Station, Hydroelectric Power Station, Radio Station, Telephone Station, Abandoned Open pit Mine or Quarry, Open pit Salt Well, PE, Oil Deposition Well, Oil Storage, Tubings Pile, Fuel Storage Tanks, Natural Gas Tank, Bench Mark, Old Well, Burial Mound, Triangulation Point on Burial Mound, Single-track Railroad, Double-track Railroad, Double-track Railroad with First Class Station, Railway Station Building, Coniferous Forest, Deciduous Forest, Mixed Forest, Lawns, Citrus Orchard, Wet Ground, Suffered Vegetation, Values for improvement stations, Numbers for elevations, depth soundings, contour lines, etc., Velocity of the current, width of river bed, depth of river, Fractional terms: length and capacity of bridges, depth of beds and condition of the river bottom, height of levees and the diameter of trees.

**Russian Alphabet** (for reference see phonetic interpretation of map text)

А а (A)	Б б (B)	В в (V)	Г г (G)	Д д (D)	Е е (E)	Ж ж (ZH)	З з (Z)	И и (I)	Й й (Y)	К к (K)	Л л (L)	М м (M)	Н н (N)	О о (O)	П п (P)	Р р (R)	С с (S)	Т т (T)	У у (U)	Ф ф (F)	Х х (KH)	Ц ц (TS)	Ч ч (CH)	Ш ш (SH)	Щ щ (SCH)	Ъ ъ (hard sign)	Ы ы (Y)	Ь ь (soft sign)	Э э (E)	Ю ю (YU)	Я я (YA or IA)
---------	---------	---------	---------	---------	---------	----------	---------	---------	---------	---------	---------	---------	---------	---------	---------	---------	---------	---------	---------	---------	----------	----------	----------	----------	-----------	-----------------	---------	-----------------	---------	----------	----------------

1:25,000 mapping legend. Includes symbols for Government and Administrative Buildings, Military and Industrial Buildings, Military and Communication Areas, Subway Entrances, Partly Demolished Buildings, Demolished Buildings, Built-Up Area with Fireproof Buildings, Built-Up Area with Non-Fireproof Buildings, Fireproof Industrial Building, Non-Fireproof Industrial Building, Individual Dwelling, Ruins of an Individual Dwelling, Factory or Mill with Chimney, Factory or Mill without Chimney, Mill or Open Pit Mine, Operating Shaft or Mine, Non-Operating Shaft or Mine, Salt Mine, Tubings Pile, PE, Stone Quarry, Gas Pump or Service Station, Fuel Storage or Natural Gas Tank, Oil or Natural Gas Derrick, Direct Hydroelectric Power Station, Power Station, Transformer Station, Cemetery, Burial Mound (height in meters), Triangulation Point on Burial Mound, Triangulation Point, Bench Mark, Bench Mark (mountain), Telegraph Office, Telephone Station, Radio Station, Radio Tower, Aerial or Sighting Base, Landing Site, Telegraphy Lines, Main Highway, Highway under Construction, Improved Dirt Road (former built road), Single-track Railroad, Double-track Railroad with First Class Station, Dismantled Railroad, Railroad Under Construction, Stone Embankment, River or Ditch with Embankment, River Bridge, Water Reservoir, Non-Water PE, Spring, Well with valve, Heavy (lined) Contour Line, Contour Line and Value, Half Contour Line, Spot Elevation Value, Coniferous, Deciduous, Mixed, Scrub.

## Russian Map - Slice A



## Order Details

Order Number: 66053144\_1\_1  
 Customer Ref: 60340298  
 National Grid Reference: 389220, 390250  
 Slice: A  
 Site Area (Ha): 5.77  
 Search Buffer (m): 1000

## Site Details

Stockport Bus Station, Mersey Square, Stockport, SK1 1NU



Tel: 0844 844 9952  
 Fax: 0844 844 9951  
 Web: www.envirocheck.co.uk




## Lancashire And Furness

Published 1848

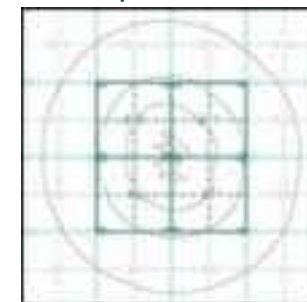
Source map scale - 1:10,560

The historical maps shown were reproduced from maps predominantly held at the scale adopted for England, Wales and Scotland in the 1840's. In 1854 the 1:2,500 scale was adopted for mapping urban areas; these maps were used to update the 1:10,560 maps. The published date given therefore is often some years later than the surveyed date. Before 1938, all OS maps were based on the Cassini Projection, with independent surveys of a single county or group of counties, giving rise to significant inaccuracies in outlying areas. In the late 1940's, a Provisional Edition was produced, which updated the 1:10,560 mapping from a number of sources. The maps appear unfinished - with all military camps and other strategic sites removed. These maps were initially overprinted with the National Grid. In 1970, the first 1:10,000 maps were produced using the Transverse Mercator Projection. The revision process continued until recently, with new editions appearing every 10 years or so for urban areas.

### Map Name(s) and Date(s)



### Historical Map - Slice A



### Order Details

Order Number: 66053144\_1\_1  
Customer Ref: 60340298  
National Grid Reference: 389220, 390250  
Slice: A  
Site Area (Ha): 5.77  
Search Buffer (m): 1000

### Site Details

Stockport Bus Station, Mersey Square, Stockport, SK1 1NU



Tel: 0844 844 9952  
Fax: 0844 844 9951  
Web: www.envirocheck.co.uk





## Cheshire

Published 1882

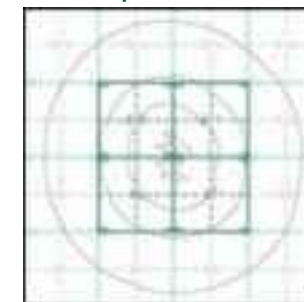
Source map scale - 1:10,560

The historical maps shown were reproduced from maps predominantly held at the scale adopted for England, Wales and Scotland in the 1840's. In 1854 the 1:2,500 scale was adopted for mapping urban areas; these maps were used to update the 1:10,560 maps. The published date given therefore is often some years later than the surveyed date. Before 1938, all OS maps were based on the Cassini Projection, with independent surveys of a single county or group of counties, giving rise to significant inaccuracies in outlying areas. In the late 1940's, a Provisional Edition was produced, which updated the 1:10,560 mapping from a number of sources. The maps appear unfinished - with all military camps and other strategic sites removed. These maps were initially overprinted with the National Grid. In 1970, the first 1:10,000 maps were produced using the Transverse Mercator Projection. The revision process continued until recently, with new editions appearing every 10 years or so for urban areas.

### Map Name(s) and Date(s)



### Historical Map - Slice A



### Order Details

Order Number: 66053144\_1\_1  
Customer Ref: 60340298  
National Grid Reference: 389220, 390250  
Slice: A  
Site Area (Ha): 5.77  
Search Buffer (m): 1000

### Site Details

Stockport Bus Station, Mersey Square, Stockport, SK1 1NU



Tel: 0844 844 9952  
Fax: 0844 844 9951  
Web: [www.envirocheck.co.uk](http://www.envirocheck.co.uk)






## Lancashire And Furness

Published 1895

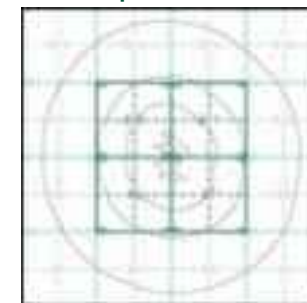
Source map scale - 1:10,560

The historical maps shown were reproduced from maps predominantly held at the scale adopted for England, Wales and Scotland in the 1840's. In 1854 the 1:2,500 scale was adopted for mapping urban areas; these maps were used to update the 1:10,560 maps. The published date given therefore is often some years later than the surveyed date. Before 1938, all OS maps were based on the Cassini Projection, with independent surveys of a single county or group of counties, giving rise to significant inaccuracies in outlying areas. In the late 1940's, a Provisional Edition was produced, which updated the 1:10,560 mapping from a number of sources. The maps appear unfinished - with all military camps and other strategic sites removed. These maps were initially overprinted with the National Grid. In 1970, the first 1:10,000 maps were produced using the Transverse Mercator Projection. The revision process continued until recently, with new editions appearing every 10 years or so for urban areas.

### Map Name(s) and Date(s)



### Historical Map - Slice A



### Order Details

Order Number: 66053144\_1\_1  
Customer Ref: 60340298  
National Grid Reference: 389220, 390250  
Slice: A  
Site Area (Ha): 5.77  
Search Buffer (m): 1000

### Site Details

Stockport Bus Station, Mersey Square, Stockport, SK1 1NU



Tel: 0844 844 9952  
Fax: 0844 844 9951  
Web: www.envirocheck.co.uk

## Cheshire

Published 1899

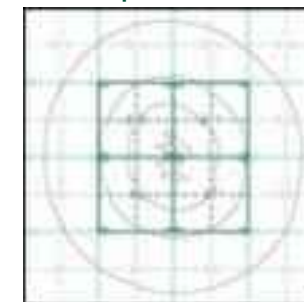
Source map scale - 1:10,560

The historical maps shown were reproduced from maps predominantly held at the scale adopted for England, Wales and Scotland in the 1840's. In 1854 the 1:2,500 scale was adopted for mapping urban areas; these maps were used to update the 1:10,560 maps. The published date given therefore is often some years later than the surveyed date. Before 1938, all OS maps were based on the Cassini Projection, with independent surveys of a single county or group of counties, giving rise to significant inaccuracies in outlying areas. In the late 1940's, a Provisional Edition was produced, which updated the 1:10,560 mapping from a number of sources. The maps appear unfinished - with all military camps and other strategic sites removed. These maps were initially overprinted with the National Grid. In 1970, the first 1:10,000 maps were produced using the Transverse Mercator Projection. The revision process continued until recently, with new editions appearing every 10 years or so for urban areas.

### Map Name(s) and Date(s)



### Historical Map - Slice A



### Order Details

Order Number: 66053144\_1\_1  
Customer Ref: 60340298  
National Grid Reference: 389220, 390250  
Slice: A  
Site Area (Ha): 5.77  
Search Buffer (m): 1000

### Site Details

Stockport Bus Station, Mersey Square, Stockport, SK1 1NU






## Lancashire And Furness

Published 1910 - 1911

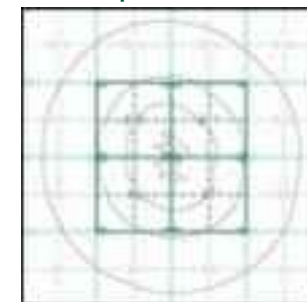
Source map scale - 1:10,560

The historical maps shown were reproduced from maps predominantly held at the scale adopted for England, Wales and Scotland in the 1840's. In 1854 the 1:2,500 scale was adopted for mapping urban areas; these maps were used to update the 1:10,560 maps. The published date given therefore is often some years later than the surveyed date. Before 1938, all OS maps were based on the Cassini Projection, with independent surveys of a single county or group of counties, giving rise to significant inaccuracies in outlying areas. In the late 1940's, a Provisional Edition was produced, which updated the 1:10,560 mapping from a number of sources. The maps appear unfinished - with all military camps and other strategic sites removed. These maps were initially overprinted with the National Grid. In 1970, the first 1:10,000 maps were produced using the Transverse Mercator Projection. The revision process continued until recently, with new editions appearing every 10 years or so for urban areas.

### Map Name(s) and Date(s)



### Historical Map - Slice A



### Order Details

Order Number: 66053144\_1\_1  
Customer Ref: 60340298  
National Grid Reference: 389220, 390250  
Slice: A  
Site Area (Ha): 5.77  
Search Buffer (m): 1000

### Site Details

Stockport Bus Station, Mersey Square, Stockport, SK1 1NU



Tel: 0844 844 9952  
Fax: 0844 844 9951  
Web: [www.envirocheck.co.uk](http://www.envirocheck.co.uk)






## Cheshire

Published 1911

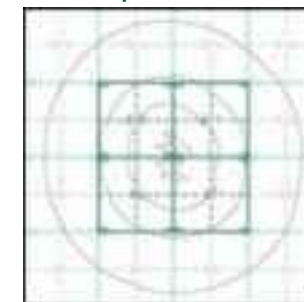
Source map scale - 1:10,560

The historical maps shown were reproduced from maps predominantly held at the scale adopted for England, Wales and Scotland in the 1840's. In 1854 the 1:2,500 scale was adopted for mapping urban areas; these maps were used to update the 1:10,560 maps. The published date given therefore is often some years later than the surveyed date. Before 1938, all OS maps were based on the Cassini Projection, with independent surveys of a single county or group of counties, giving rise to significant inaccuracies in outlying areas. In the late 1940's, a Provisional Edition was produced, which updated the 1:10,560 mapping from a number of sources. The maps appear unfinished - with all military camps and other strategic sites removed. These maps were initially overprinted with the National Grid. In 1970, the first 1:10,000 maps were produced using the Transverse Mercator Projection. The revision process continued until recently, with new editions appearing every 10 years or so for urban areas.

### Map Name(s) and Date(s)



### Historical Map - Slice A



### Order Details

Order Number: 66053144\_1\_1  
Customer Ref: 60340298  
National Grid Reference: 389220, 390250  
Slice: A  
Site Area (Ha): 5.77  
Search Buffer (m): 1000

### Site Details

Stockport Bus Station, Mersey Square, Stockport, SK1 1NU



Tel: 0844 844 9952  
Fax: 0844 844 9951  
Web: www.envirocheck.co.uk



## Cheshire

Published 1911

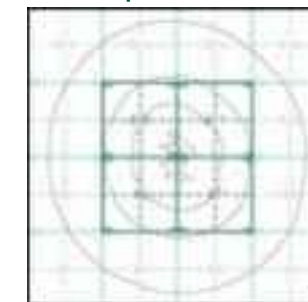
Source map scale - 1:10,560

The historical maps shown were reproduced from maps predominantly held at the scale adopted for England, Wales and Scotland in the 1840's. In 1854 the 1:2,500 scale was adopted for mapping urban areas; these maps were used to update the 1:10,560 maps. The published date given therefore is often some years later than the surveyed date. Before 1938, all OS maps were based on the Cassini Projection, with independent surveys of a single county or group of counties, giving rise to significant inaccuracies in outlying areas. In the late 1940's, a Provisional Edition was produced, which updated the 1:10,560 mapping from a number of sources. The maps appear unfinished - with all military camps and other strategic sites removed. These maps were initially overprinted with the National Grid. In 1970, the first 1:10,000 maps were produced using the Transverse Mercator Projection. The revision process continued until recently, with new editions appearing every 10 years or so for urban areas.

### Map Name(s) and Date(s)



### Historical Map - Slice A



### Order Details

Order Number: 66053144\_1\_1  
Customer Ref: 60340298  
National Grid Reference: 389220, 390250  
Slice: A  
Site Area (Ha): 5.77  
Search Buffer (m): 1000

### Site Details

Stockport Bus Station, Mersey Square, Stockport, SK1 1NU



Tel: 0844 844 9952  
Fax: 0844 844 9951  
Web: www.envirocheck.co.uk






## Lancashire And Furness Published 1923

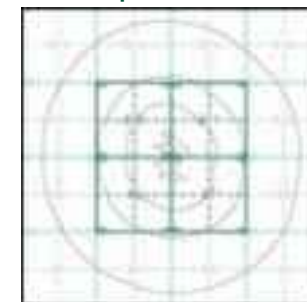
Source map scale - 1:10,560

The historical maps shown were reproduced from maps predominantly held at the scale adopted for England, Wales and Scotland in the 1840's. In 1854 the 1:2,500 scale was adopted for mapping urban areas; these maps were used to update the 1:10,560 maps. The published date given therefore is often some years later than the surveyed date. Before 1938, all OS maps were based on the Cassini Projection, with independent surveys of a single county or group of counties, giving rise to significant inaccuracies in outlying areas. In the late 1940's, a Provisional Edition was produced, which updated the 1:10,560 mapping from a number of sources. The maps appear unfinished - with all military camps and other strategic sites removed. These maps were initially overprinted with the National Grid. In 1970, the first 1:10,000 maps were produced using the Transverse Mercator Projection. The revision process continued until recently, with new editions appearing every 10 years or so for urban areas.

### Map Name(s) and Date(s)



### Historical Map - Slice A



### Order Details

Order Number: 66053144\_1\_1  
Customer Ref: 60340298  
National Grid Reference: 389220, 390250  
Slice: A  
Site Area (Ha): 5.77  
Search Buffer (m): 1000

### Site Details

Stockport Bus Station, Mersey Square, Stockport, SK1 1NU



Tel: 0844 844 9952  
Fax: 0844 844 9951  
Web: www.envirocheck.co.uk






## Lancashire And Furness

Published 1934

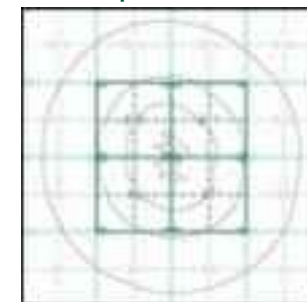
Source map scale - 1:10,560

The historical maps shown were reproduced from maps predominantly held at the scale adopted for England, Wales and Scotland in the 1840's. In 1854 the 1:2,500 scale was adopted for mapping urban areas; these maps were used to update the 1:10,560 maps. The published date given therefore is often some years later than the surveyed date. Before 1938, all OS maps were based on the Cassini Projection, with independent surveys of a single county or group of counties, giving rise to significant inaccuracies in outlying areas. In the late 1940's, a Provisional Edition was produced, which updated the 1:10,560 mapping from a number of sources. The maps appear unfinished - with all military camps and other strategic sites removed. These maps were initially overprinted with the National Grid. In 1970, the first 1:10,000 maps were produced using the Transverse Mercator Projection. The revision process continued until recently, with new editions appearing every 10 years or so for urban areas.

### Map Name(s) and Date(s)



### Historical Map - Slice A



### Order Details

Order Number: 66053144\_1\_1  
Customer Ref: 60340298  
National Grid Reference: 389220, 390250  
Slice: A  
Site Area (Ha): 5.77  
Search Buffer (m): 1000

### Site Details

Stockport Bus Station, Mersey Square, Stockport, SK1 1NU



Tel: 0844 844 9952  
Fax: 0844 844 9951  
Web: www.envirocheck.co.uk






## Lancashire And Furness Published 1938

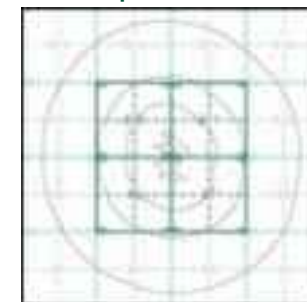
Source map scale - 1:10,560

The historical maps shown were reproduced from maps predominantly held at the scale adopted for England, Wales and Scotland in the 1840's. In 1854 the 1:2,500 scale was adopted for mapping urban areas; these maps were used to update the 1:10,560 maps. The published date given therefore is often some years later than the surveyed date. Before 1938, all OS maps were based on the Cassini Projection, with independent surveys of a single county or group of counties, giving rise to significant inaccuracies in outlying areas. In the late 1940's, a Provisional Edition was produced, which updated the 1:10,560 mapping from a number of sources. The maps appear unfinished - with all military camps and other strategic sites removed. These maps were initially overprinted with the National Grid. In 1970, the first 1:10,000 maps were produced using the Transverse Mercator Projection. The revision process continued until recently, with new editions appearing every 10 years or so for urban areas.

### Map Name(s) and Date(s)



### Historical Map - Slice A



### Order Details

Order Number: 66053144\_1\_1  
Customer Ref: 60340298  
National Grid Reference: 389220, 390250  
Slice: A  
Site Area (Ha): 5.77  
Search Buffer (m): 1000

### Site Details

Stockport Bus Station, Mersey Square, Stockport, SK1 1NU



Tel: 0844 844 9952  
Fax: 0844 844 9951  
Web: [www.envirocheck.co.uk](http://www.envirocheck.co.uk)





## Cheshire

Published 1938

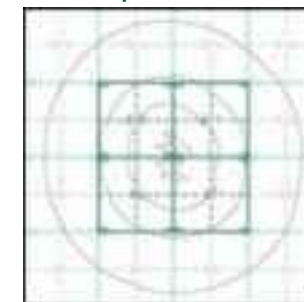
Source map scale - 1:10,560

The historical maps shown were reproduced from maps predominantly held at the scale adopted for England, Wales and Scotland in the 1840's. In 1854 the 1:2,500 scale was adopted for mapping urban areas; these maps were used to update the 1:10,560 maps. The published date given therefore is often some years later than the surveyed date. Before 1938, all OS maps were based on the Cassini Projection, with independent surveys of a single county or group of counties, giving rise to significant inaccuracies in outlying areas. In the late 1940's, a Provisional Edition was produced, which updated the 1:10,560 mapping from a number of sources. The maps appear unfinished - with all military camps and other strategic sites removed. These maps were initially overprinted with the National Grid. In 1970, the first 1:10,000 maps were produced using the Transverse Mercator Projection. The revision process continued until recently, with new editions appearing every 10 years or so for urban areas.

### Map Name(s) and Date(s)



### Historical Map - Slice A



### Order Details

Order Number: 66053144\_1\_1  
Customer Ref: 60340298  
National Grid Reference: 389220, 390250  
Slice: A  
Site Area (Ha): 5.77  
Search Buffer (m): 1000

### Site Details

Stockport Bus Station, Mersey Square, Stockport, SK1 1NU



Tel: 0844 844 9952  
Fax: 0844 844 9951  
Web: www.envirocheck.co.uk






## Ordnance Survey Plan

Published 1954 - 1955

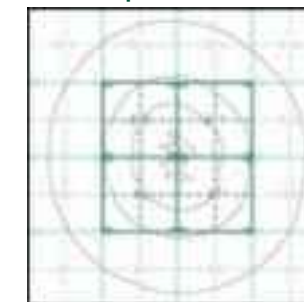
Source map scale - 1:10,000

The historical maps shown were reproduced from maps predominantly held at the scale adopted for England, Wales and Scotland in the 1840's. In 1854 the 1:2,500 scale was adopted for mapping urban areas; these maps were used to update the 1:10,560 maps. The published date given therefore is often some years later than the surveyed date. Before 1938, all OS maps were based on the Cassini Projection, with independent surveys of a single county or group of counties, giving rise to significant inaccuracies in outlying areas. In the late 1940's, a Provisional Edition was produced, which updated the 1:10,560 mapping from a number of sources. The maps appear unfinished - with all military camps and other strategic sites removed. These maps were initially overprinted with the National Grid. In 1970, the first 1:10,000 maps were produced using the Transverse Mercator Projection. The revision process continued until recently, with new editions appearing every 10 years or so for urban areas.

### Map Name(s) and Date(s)



### Historical Map - Slice A



### Order Details

Order Number: 66053144\_1\_1  
Customer Ref: 60340298  
National Grid Reference: 389220, 390250  
Slice: A  
Site Area (Ha): 5.77  
Search Buffer (m): 1000

### Site Details

Stockport Bus Station, Mersey Square, Stockport, SK1 1NU



Tel: 0844 844 9952  
Fax: 0844 844 9951  
Web: [www.envirocheck.co.uk](http://www.envirocheck.co.uk)





## Ordnance Survey Plan

Published 1965 - 1969

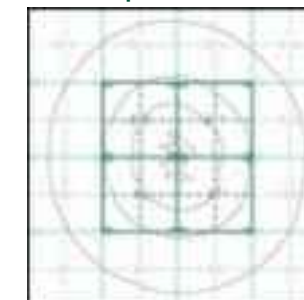
Source map scale - 1:10,000

The historical maps shown were reproduced from maps predominantly held at the scale adopted for England, Wales and Scotland in the 1840's. In 1854 the 1:2,500 scale was adopted for mapping urban areas; these maps were used to update the 1:10,560 maps. The published date given therefore is often some years later than the surveyed date. Before 1938, all OS maps were based on the Cassini Projection, with independent surveys of a single county or group of counties, giving rise to significant inaccuracies in outlying areas. In the late 1940's, a Provisional Edition was produced, which updated the 1:10,560 mapping from a number of sources. The maps appear unfinished - with all military camps and other strategic sites removed. These maps were initially overprinted with the National Grid. In 1970, the first 1:10,000 maps were produced using the Transverse Mercator Projection. The revision process continued until recently, with new editions appearing every 10 years or so for urban areas.

### Map Name(s) and Date(s)



### Historical Map - Slice A



### Order Details

Order Number: 66053144\_1\_1  
Customer Ref: 60340298  
National Grid Reference: 389220, 390250  
Slice: A  
Site Area (Ha): 5.77  
Search Buffer (m): 1000

### Site Details

Stockport Bus Station, Mersey Square, Stockport, SK1 1NU



Tel: 0844 844 9952  
Fax: 0844 844 9951  
Web: www.envirocheck.co.uk







**Manchester**  
Published 1975

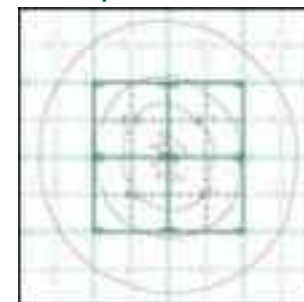
Source map scale - 1:25,000

These maps were produced by the Russian military during the Cold War between 1950 and 1997, and cover 103 towns and cities throughout the U.K. The maps are produced at 1:25,000, 1:10,000 and 1:5,000 scale, and show detailed land use, with colour-coded areas for development, green areas, and non-developed areas. Buildings are coloured black and important building uses (such as hospitals, post offices, factories etc.) are numbered, with a numbered key describing their use. They were produced by the Russians for the benefit of navigation, as well as strategic military sites and transport hubs, for use if they were to have invaded the U.K. The detailed information provided indicates that the areas were surveyed using land-based personnel, on the ground, in the cities that are mapped.

**Map Name(s) and Date(s)**

S.89 1975 1:25,000	S.89 1975 1:25,000
S.88 1975 1:25,000	S.88 1975 1:25,000

**Russian Map - Slice A**

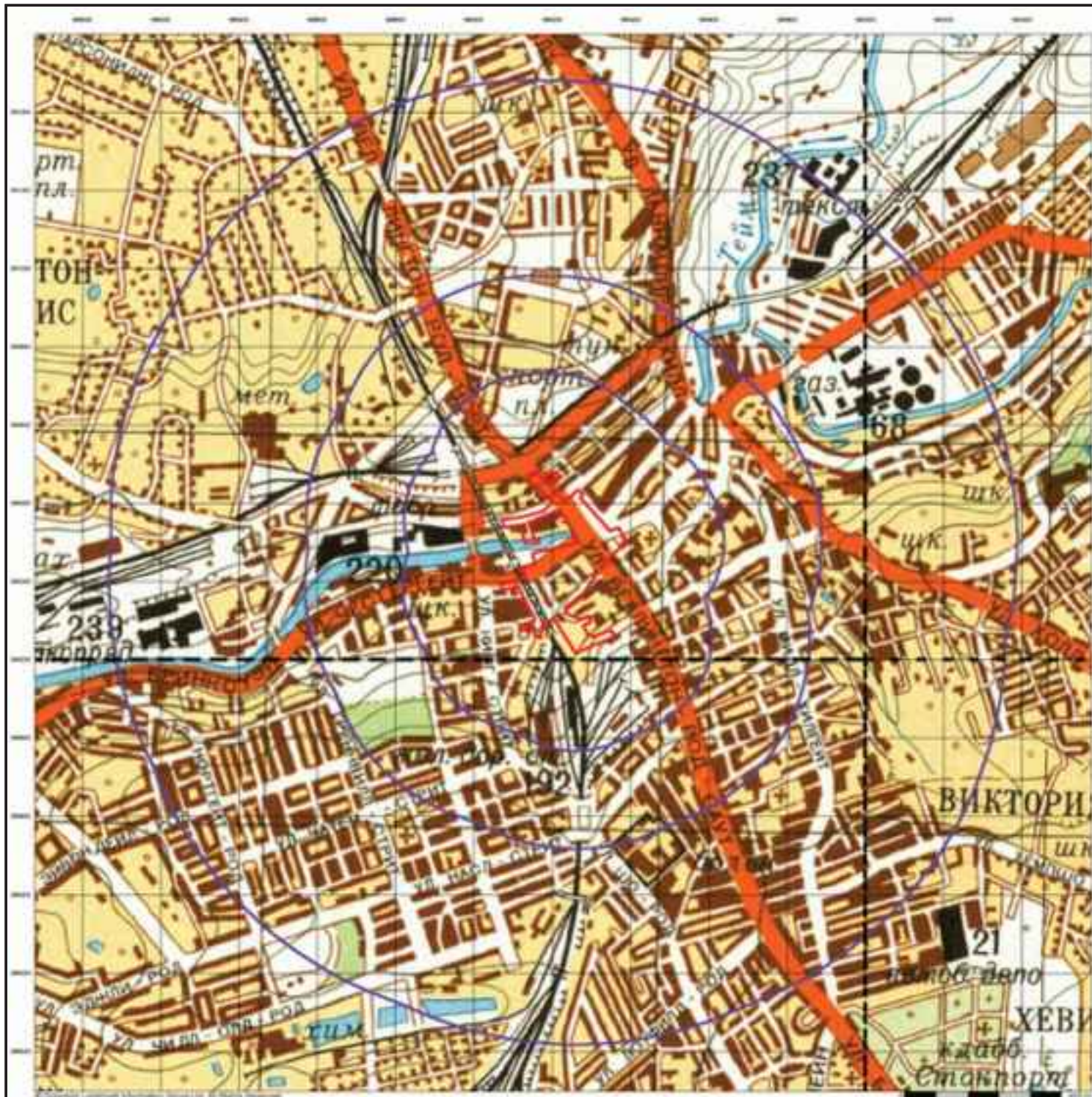


**Order Details**

Order Number: 66053144\_1\_1  
 Customer Ref: 60340298  
 National Grid Reference: 389220, 390250  
 Slice: A  
 Site Area (Ha): 5.77  
 Search Buffer (m): 1000

**Site Details**

Stockport Bus Station, Mersey Square, Stockport, SK1 1NU








## Ordnance Survey Plan

Published 1980 - 1985

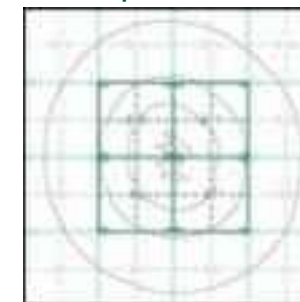
Source map scale - 1:10,000

The historical maps shown were reproduced from maps predominantly held at the scale adopted for England, Wales and Scotland in the 1840's. In 1854 the 1:2,500 scale was adopted for mapping urban areas; these maps were used to update the 1:10,560 maps. The published date given therefore is often some years later than the surveyed date. Before 1938, all OS maps were based on the Cassini Projection, with independent surveys of a single county or group of counties, giving rise to significant inaccuracies in outlying areas. In the late 1940's, a Provisional Edition was produced, which updated the 1:10,560 mapping from a number of sources. The maps appear unfinished - with all military camps and other strategic sites removed. These maps were initially overprinted with the National Grid. In 1970, the first 1:10,000 maps were produced using the Transverse Mercator Projection. The revision process continued until recently, with new editions appearing every 10 years or so for urban areas.

### Map Name(s) and Date(s)



### Historical Map - Slice A



### Order Details

Order Number: 66053144\_1\_1  
Customer Ref: 60340298  
National Grid Reference: 389220, 390250  
Slice: A  
Site Area (Ha): 5.77  
Search Buffer (m): 1000

### Site Details

Stockport Bus Station, Mersey Square, Stockport, SK1 1NU



Tel: 0844 844 9952  
Fax: 0844 844 9951  
Web: [www.envirocheck.co.uk](http://www.envirocheck.co.uk)



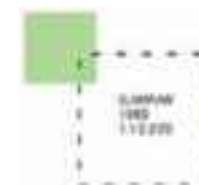
## Ordnance Survey Plan

Published 1989

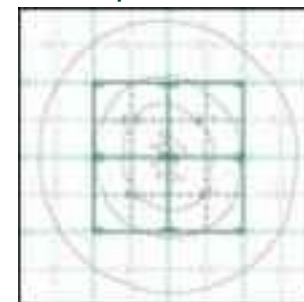
Source map scale - 1:10,000

The historical maps shown were reproduced from maps predominantly held at the scale adopted for England, Wales and Scotland in the 1840's. In 1854 the 1:2,500 scale was adopted for mapping urban areas; these maps were used to update the 1:10,560 maps. The published date given therefore is often some years later than the surveyed date. Before 1938, all OS maps were based on the Cassini Projection, with independent surveys of a single county or group of counties, giving rise to significant inaccuracies in outlying areas. In the late 1940's, a Provisional Edition was produced, which updated the 1:10,560 mapping from a number of sources. The maps appear unfinished - with all military camps and other strategic sites removed. These maps were initially overprinted with the National Grid. In 1970, the first 1:10,000 maps were produced using the Transverse Mercator Projection. The revision process continued until recently, with new editions appearing every 10 years or so for urban areas.

### Map Name(s) and Date(s)



### Historical Map - Slice A



### Order Details

Order Number: 66053144\_1\_1  
Customer Ref: 60340298  
National Grid Reference: 389220, 390250  
Slice: A  
Site Area (Ha): 5.77  
Search Buffer (m): 1000

### Site Details

Stockport Bus Station, Mersey Square, Stockport, SK1 1NU



Tel: 0844 844 9952  
Fax: 0844 844 9951  
Web: www.envirocheck.co.uk






## Ordnance Survey Plan

Published 1990 - 1995

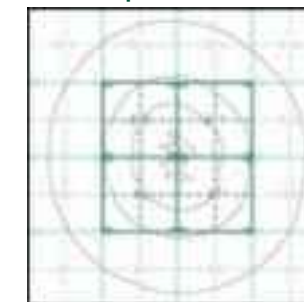
Source map scale - 1:10,000

The historical maps shown were reproduced from maps predominantly held at the scale adopted for England, Wales and Scotland in the 1840's. In 1854 the 1:2,500 scale was adopted for mapping urban areas; these maps were used to update the 1:10,560 maps. The published date given therefore is often some years later than the surveyed date. Before 1938, all OS maps were based on the Cassini Projection, with independent surveys of a single county or group of counties, giving rise to significant inaccuracies in outlying areas. In the late 1940's, a Provisional Edition was produced, which updated the 1:10,560 mapping from a number of sources. The maps appear unfinished - with all military camps and other strategic sites removed. These maps were initially overprinted with the National Grid. In 1970, the first 1:10,000 maps were produced using the Transverse Mercator Projection. The revision process continued until recently, with new editions appearing every 10 years or so for urban areas.

### Map Name(s) and Date(s)



### Historical Map - Slice A



### Order Details

Order Number: 66053144\_1\_1  
Customer Ref: 60340298  
National Grid Reference: 389220, 390250  
Slice: A  
Site Area (Ha): 5.77  
Search Buffer (m): 1000

### Site Details

Stockport Bus Station, Mersey Square, Stockport, SK1 1NU



Tel: 0844 844 9952  
Fax: 0844 844 9951  
Web: [www.envirocheck.co.uk](http://www.envirocheck.co.uk)






## 10k Raster Mapping

Published 2006

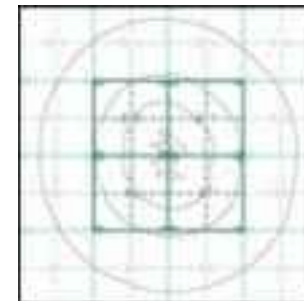
Source map scale - 1:10,000

The historical maps shown were produced from the Ordnance Survey's 1:10,000 colour raster mapping. These maps are derived from Landplan which replaced the old 1:10,000 maps originally published in 1970. The data is highly detailed showing buildings, fences and field boundaries as well as all roads, tracks and paths. Road names are also included together with the relevant road number and classification. Boundary information depiction includes county, unitary authority, district, civil parish and constituency.

### Map Name(s) and Date(s)



### Historical Map - Slice A



### Order Details

Order Number: 66053144\_1\_1  
Customer Ref: 60340298  
National Grid Reference: 389220, 390250  
Slice: A  
Site Area (Ha): 5.77  
Search Buffer (m): 1000

### Site Details

Stockport Bus Station, Mersey Square, Stockport, SK1 1NU



Tel: 0844 844 9952  
Fax: 0844 844 9951  
Web: [www.envirocheck.co.uk](http://www.envirocheck.co.uk)





## VectorMap Local

Published 2015

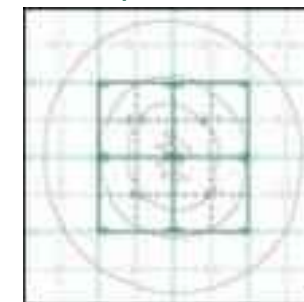
Source map scale - 1:10,000

VectorMap Local (Raster) is Ordnance Survey's highest detailed 'backdrop' mapping product. These maps are produced from OS's VectorMap Local, a simple vector dataset at a nominal scale of 1:10,000, covering the whole of Great Britain, that has been designed for creating graphical mapping. OS VectorMap Local is derived from large-scale information surveyed at 1:1250 scale (covering major towns and cities), 1:2500 scale (smaller towns, villages and developed rural areas), and 1:10 000 scale (mountain, moorland and river estuary areas).

### Map Name(s) and Date(s)



### Historical Map - Slice A



### Order Details

Order Number: 66053144\_1\_1  
Customer Ref: 60340298  
National Grid Reference: 389220, 390250  
Slice: A  
Site Area (Ha): 5.77  
Search Buffer (m): 1000

### Site Details

Stockport Bus Station, Mersey Square, Stockport, SK1 1NU



Tel: 0844 844 9952  
Fax: 0844 844 9951  
Web: www.envirocheck.co.uk







**Cheshire**

**Published 1873**

**Source map scale - 1:1,056**

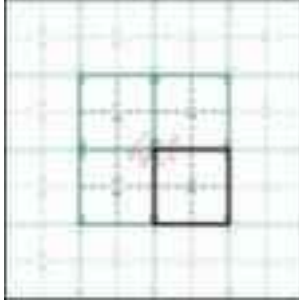
The 1:1056 scale of Ordnance Survey mapping was adopted from Ireland in 1846 and was used to survey towns with a population of over 4,000, plus other towns of importance. The first of these maps were published at the scale of 1:1056 in 1841-55. The Ordnance Survey and its 'sketch' surveys of the capital showed little more than streets, street names, frontages and altitudes, was undertaken between 1848 and 1850. The majority of the 1:1056 surveys were later replaced by 1:500 surveys; although almost all the remainder were revised at this scale, sometimes more than once before 1895. The type of detail shown on the 1:1056 scale is broadly similar to that on 1:500; the apparent omission of minor details such as sewer access points and street lights may be as much a reflection of the generally earlier date of these plans, as of the specification of the map.

Please note: Due to the partial coverage of Historical Town Plans, it is possible that not all segments within an order will contain mapping. Only the segments that have Town Plan coverage will be generated.

**Map Name(s) and Date(s)**

000_00_007	000_00_008
1873	1873
1:1,056	1:1,056
000_00_010	000_00_011
1873	1873
1:1,056	1:1,056

**Historical Town Plan - Segment A6**



**Order Details**

Order Number: 66053144\_1\_1  
 Customer Ref: 60340298  
 National Grid Reference: 389220, 390250  
 Slice: A  
 Site Area (Ha): 5.77  
 Search Buffer (m): 0

**Site Details**

Stockport Bus Station, Mersey Square, Stockport, SK1 1NU



## Cheshire

### Published 1895

### Source map scale - 1:1,056

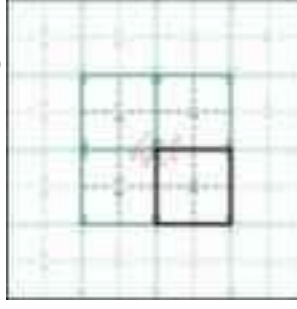
The 1:1056 scale of Ordnance Survey mapping was adopted from Ireland in 1846 and was applied to survey towns with a population of over 4,000, plus smaller towns and villages, in the 1840s. The first published map at this scale in Cheshire was the Ordnance Survey map of the town of Stockport in 1841-55. The Ordnance Survey and a skeleton survey of the capital showing little more than streets, street names, frontages and altitudes, was undertaken between 1848 and 1850. The majority of the 1:1056 surveys were later replaced by 1:500 surveys; although almost all the remainder were revised at this scale, sometimes more than once before 1895. The type of detail shown on the 1:1056 scale is broadly similar to that on 1:500; the apparent omission of minor details such as sewer access points and street lights may be as much a reflection of the generally earlier date of these plans, as of the specification of the map.

Please note: Due to the partial coverage of Historical Town Plans, it is possible that not all segments within an order will contain mapping. Only the segments that have Town Plan coverage will be generated.

### Map Name(s) and Date(s)

000_00_008	1895
1:1,056	
000_00_010	1895
1:1,056	
000_00_011	1895
1:1,056	

### Historical Town Plan - Segment A6



### Order Details

Order Number: 66053144\_1\_1  
Customer Ref: 60340298  
National Grid Reference: 389220, 390250  
Slice: A  
Site Area (Ha): 5.77  
Search Buffer (m): 0

### Site Details

Stockport Bus Station, Mersey Square, Stockport, SK1 1NU



Tel: 0844 844 9952  
Fax: 0844 844 9951  
Web: www.envirocheck.co.uk



## Cheshire

### Published 1851

### Source map scale - 1:1,056

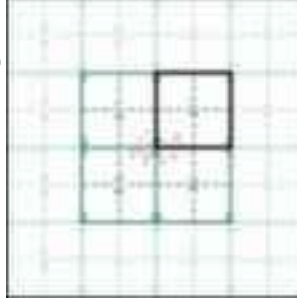
The 1:1056 scale of Ordnance Survey mapping was adopted from Ireland in 1846 and was used to survey towns with a population of over 4,000, plus other towns with a population of over 1,000. The first map at this scale in 1841-55. The Ordnance Survey and 'sketch' surveys of the capital showing little more than streets, street names, frontages and altitudes, was undertaken between 1848 and 1850. The majority of the 1:1056 surveys were later replaced by 1:500 surveys; although almost all the remainder were revised at this scale, sometimes more than once before 1895. The type of detail shown on the 1:1056 scale is broadly similar to that on 1:500; the apparent omission of minor details such as sewer access points and street lights may be as much a reflection of the generally earlier date of these plans, as of the specification of the map.

Please note: Due to the partial coverage of Historical Town Plans, it is possible that not all segments within an order will contain mapping. Only the segments that have Town Plan coverage will be generated.

### Map Name(s) and Date(s)

000_00_008	1851
1:1,056	
000_00_011	1851
1:1,056	

### Historical Town Plan - Segment A7



### Order Details

Order Number: 66053144\_1\_1  
 Customer Ref: 60340298  
 National Grid Reference: 389220, 390250  
 Slice: A  
 Site Area (Ha): 5.77  
 Search Buffer (m): 0

### Site Details

Stockport Bus Station, Mersey Square, Stockport, SK1 1NU



## Cheshire

### Published 1873

### Source map scale - 1:1,056

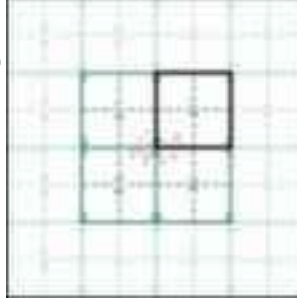
The 1:1056 scale of Ordnance Survey mapping was adopted from Ireland in 1846 and was used to survey towns with a population of over 4,000, plus other large towns, in Great Britain. The first of these maps was published at the scale of 1:1056 in 1841-55. The publication of the first map at the scale of 1:1056 was followed by the Ordnance Survey and a 'sketch' survey of the capital showing little more than streets, street names, frontages and altitudes, was undertaken between 1848 and 1850. The majority of the 1:1056 surveys were later replaced by 1:500 surveys; although almost all the remainder were revised at this scale, sometimes more than once before 1895. The type of detail shown on the 1:1056 scale is broadly similar to that on 1:500; the apparent omission of minor details such as sewer access points and street lights may be as much a reflection of the generally earlier date of these plans, as of the specification of the map.

Please note: Due to the partial coverage of Historical Town Plans, it is possible that not all segments within an order will contain mapping. Only the segments that have Town Plan coverage will be generated.

### Map Name(s) and Date(s)

000_00_008	1873
1:1,056	
000_00_011	1873
1:1,056	

### Historical Town Plan - Segment A7



### Order Details

Order Number: 66053144\_1\_1  
 Customer Ref: 60340298  
 National Grid Reference: 389220, 390250  
 Slice: A  
 Site Area (Ha): 5.77  
 Search Buffer (m): 0

### Site Details

Stockport Bus Station, Mersey Square, Stockport, SK1 1NU





## Cheshire

### Published 1895

### Source map scale - 1:1,056

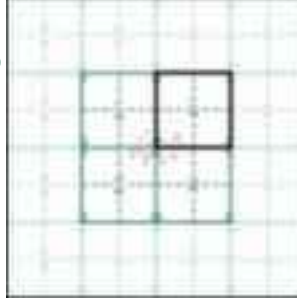
The 1:1056 scale of Ordnance Survey mapping was adopted from Ireland in 1846 and was used to survey towns with a population of over 4,000, plus other large towns, in England and Wales. The publication of these maps at the scale of 1:1,056 was the last scale at which the Ordnance Survey mapped the United Kingdom. The Ordnance Survey and a 'sketch' survey of the capital showing little more than streets, street names, frontages and altitudes, was undertaken between 1848 and 1850. The majority of the 1:1056 surveys were later replaced by 1:500 surveys; although almost all the remainder were revised at this scale, sometimes more than once before 1895. The type of detail shown on the 1:1056 scale is broadly similar to that on 1:500; the apparent omission of minor details such as sewer access points and street lights may be as much a reflection of the generally earlier date of these plans, as of the specification of the map.

Please note: Due to the partial coverage of Historical Town Plans, it is possible that not all segments within an order will contain mapping. Only the segments that have Town Plan coverage will be generated.

### Map Name(s) and Date(s)

000_00_008	1895
1:1,056	
000_00_011	1895
1:1,056	

### Historical Town Plan - Segment A7

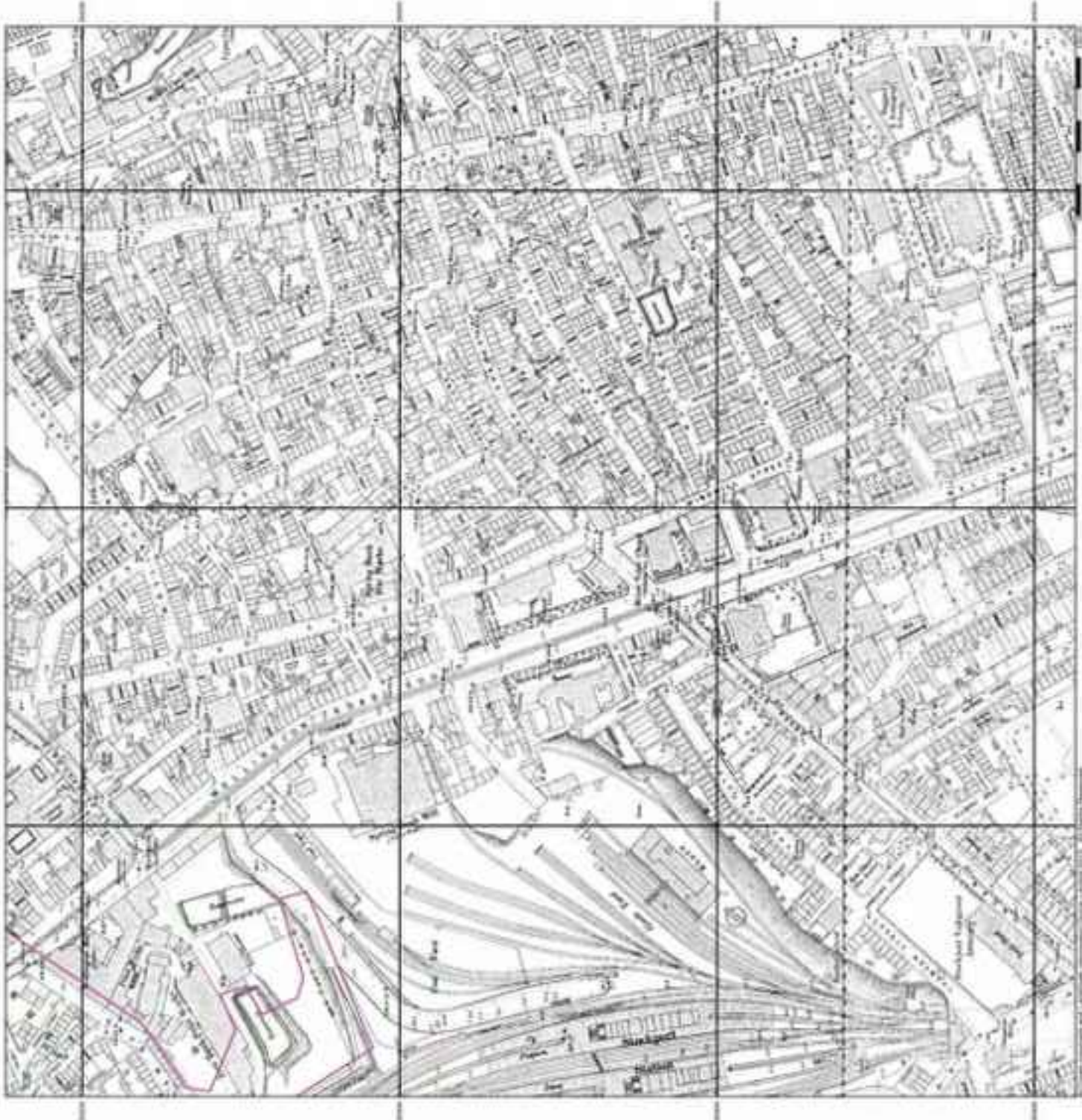


### Order Details

Order Number: 66053144\_1\_1  
Customer Ref: 60340298  
National Grid Reference: 389220, 390250  
Slice: A  
Site Area (Ha): 5.77  
Search Buffer (m): 0

### Site Details

Stockport Bus Station, Mersey Square, Stockport, SK1 1NU



Tel: 0844 844 9952  
Fax: 0844 844 9951  
Web: www.envirocheck.co.uk



## Cheshire

### Published 1851

### Source map scale - 1:1,056

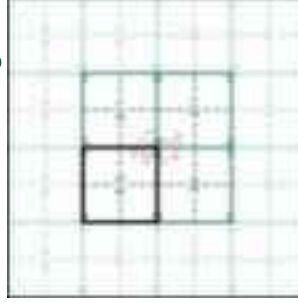
The 1:1056 scale of Ordnance Survey mapping was adopted from Ireland in 1846 and was used to survey towns with a population of over 4,000, plus smaller towns with a population of over 1,000, plus the rural parishes at the scale of 1:10,560. The Ordnance Survey and a 'sketch' survey of the capital, showing little more than streets, street names, frontages and altitudes, was undertaken between 1848 and 1850. The majority of the 1:1056 surveys were later replaced by 1:500 surveys; although almost all the remainder were revised at this scale, sometimes more than once before 1895. The type of detail shown on the 1:1056 scale is broadly similar to that on 1:500; the apparent omission of minor details such as sewer access points and street lights may be as much a reflection of the generally earlier date of these plans, as of the specification of the map.

Please note: Due to the partial coverage of Historical Town Plans, it is possible that not all segments within an order will contain mapping. Only the segments that have Town Plan coverage will be generated.

### Map Name(s) and Date(s)

000_00_004	000_00_005
1851	1851
1:1,056	1:1,056
000_00_007	000_00_008
1851	1851
1:1,056	1:1,056

### Historical Town Plan - Segment A10



### Order Details

Order Number: 66053144\_1\_1  
Customer Ref: 60340298  
National Grid Reference: 389220, 390250  
Slice: A  
Site Area (Ha): 5.77  
Search Buffer (m): 0

### Site Details

Stockport Bus Station, Mersey Square, Stockport, SK1 1NU



Tel: 0844 844 9952  
Fax: 0844 844 9951  
Web: www.envirocheck.co.uk





## Cheshire

### Published 1873

### Source map scale - 1:1,056

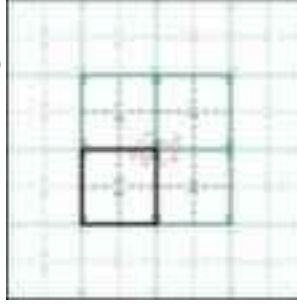
The 1:1056 scale of Ordnance Survey mapping was adopted from Ireland in 1846 and was the first to be used in Great Britain. It was based on a population of over 4,000, plus a further 100,000 for the population of the rest of the country. The scale was first used in 1841-55. The Ordnance Survey and its 'sketch' surveys of the capital showed little more than streets, street names, frontages and altitudes, was undertaken between 1848 and 1850. The majority of the 1:1056 surveys were later replaced by 1:500 surveys; although almost all the remainder were revised at this scale, sometimes more than once before 1895. The type of detail shown on the 1:1056 scale is broadly similar to that on 1:500; the apparent omission of minor details such as sewer access points and street lights may be as much a reflection of the generally earlier date of these plans, as of the specification of the map.

Please note: Due to the partial coverage of Historical Town Plans, it is possible that not all segments within an order will contain mapping. Only the segments that have Town Plan coverage will be generated.

### Map Name(s) and Date(s)

000_00_004	000_00_005
1873	1873
1:1,056	1:1,056
000_00_007	000_00_008
1873	1873
1:1,056	1:1,056

### Historical Town Plan - Segment A10

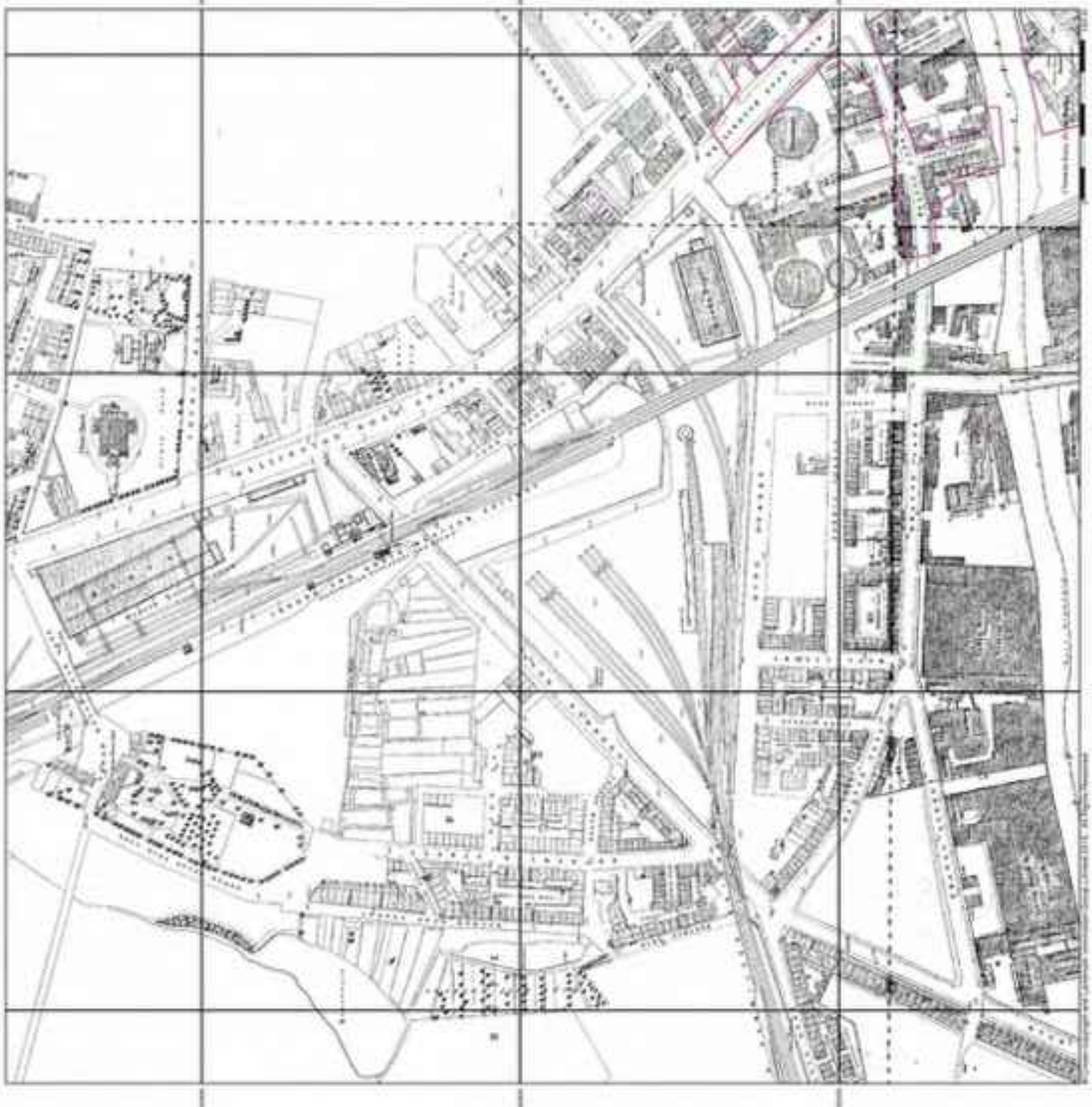


### Order Details

Order Number: 66053144\_1\_1  
Customer Ref: 60340298  
National Grid Reference: 389220, 390250  
Slice: A  
Site Area (Ha): 5.77  
Search Buffer (m): 0

### Site Details

Stockport Bus Station, Mersey Square, Stockport, SK1 1NU



Tel: 0844 844 9952  
Fax: 0844 844 9951  
Web: www.envirocheck.co.uk

## Cheshire

### Published 1895

### Source map scale - 1:1,056

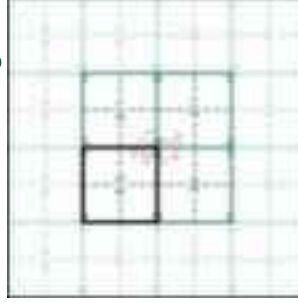
The 1:1056 scale of Ordnance Survey mapping was adopted from Ireland in 1846 and was used to survey towns with a population of over 4,000, plus other large towns, in Great Britain. The scale was used for the first time in 1841-55. The Ordnance Survey and a 'sketch' survey of the capital showed little more than streets, street names, frontages and altitudes, was undertaken between 1848 and 1850. The majority of the 1:1056 surveys were later replaced by 1:500 surveys; although almost all the remainder were revised at this scale, sometimes more than once before 1895. The type of detail shown on the 1:1056 scale is broadly similar to that on 1:500; the apparent omission of minor details such as sewer access points and street lights may be as much a reflection of the generally earlier date of these plans, as of the specification of the map.

Please note: Due to the partial coverage of Historical Town Plans, it is possible that not all segments within an order will contain mapping. Only the segments that have Town Plan coverage will be generated.

### Map Name(s) and Date(s)

000_00_004	000_00_005
1895	1895
1:1,056	1:1,056
000_00_008	000_00_008
1895	1895
1:1,056	1:1,056

### Historical Town Plan - Segment A10



### Order Details

Order Number: 66053144\_1\_1  
 Customer Ref: 60340298  
 National Grid Reference: 389220, 390250  
 Slice: A  
 Site Area (Ha): 5.77  
 Search Buffer (m): 0

### Site Details

Stockport Bus Station, Mersey Square, Stockport, SK1 1NU





## Cheshire

### Published 1851

### Source map scale - 1:1,056

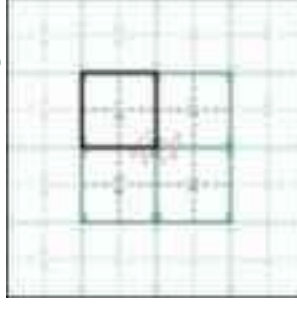
The 1:1056 scale of Ordnance Survey mapping was adopted from Ireland in 1846 and was used to survey towns with a population of over 4,000, plus other places of local importance. The population of these towns at the scale in 1841-55. The Ordnance Survey and a 'sketch' survey of the capital showing little more than streets, street names, frontages and altitudes, was undertaken between 1848 and 1850. The majority of the 1:1056 surveys were later replaced by 1:500 surveys; although almost all the remainder were revised at this scale, sometimes more than once before 1895. The type of detail shown on the 1:1056 scale is broadly similar to that on 1:500; the apparent omission of minor details such as sewer access points and street lights may be as much a reflection of the generally earlier date of these plans, as of the specification of the map.

Please note: Due to the partial coverage of Historical Town Plans, it is possible that not all segments within an order will contain mapping. Only the segments that have Town Plan coverage will be generated.

### Map Name(s) and Date(s)

000_00_005	1851
1851	1:1,056
000_00_008	1851
1851	1:1,056

### Historical Town Plan - Segment A11



### Order Details

Order Number: 66053144\_1\_1  
Customer Ref: 60340298  
National Grid Reference: 389220, 390250  
Slice: A  
Site Area (Ha): 5.77  
Search Buffer (m): 0

### Site Details

Stockport Bus Station, Mersey Square, Stockport, SK1 1NU



Tel: 0844 844 9952  
Fax: 0844 844 9951  
Web: www.envirocheck.co.uk



## Cheshire

### Published 1873

### Source map scale - 1:1,056

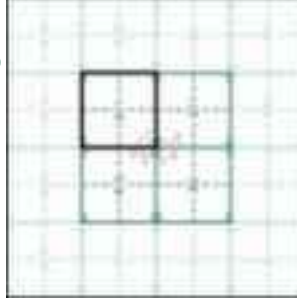
The 1:1056 scale of Ordnance Survey mapping was adopted from Ireland in 1846 and was used to survey towns with a population of over 4,000, plus other large towns, in the United Kingdom. The first map at this scale was published in 1841-55. The Ordnance Survey and a 'sketch' survey of the capital, showing little more than streets, street names, frontages and altitudes, was undertaken between 1848 and 1850. The majority of the 1:1056 surveys were later replaced by 1:500 surveys; although almost all the remainder were revised at this scale, sometimes more than once before 1895. The type of detail shown on the 1:1056 scale is broadly similar to that on 1:500; the apparent omission of minor details such as sewer access points and street lights may be as much a reflection of the generally earlier date of these plans, as of the specification of the map.

Please note: Due to the partial coverage of Historical Town Plans, it is possible that not all segments within an order will contain mapping. Only the segments that have Town Plan coverage will be generated.

### Map Name(s) and Date(s)

000_00_005	1873
1:1,056	
000_00_008	1873
1:1,056	

### Historical Town Plan - Segment A11



### Order Details

Order Number: 66053144\_1\_1  
Customer Ref: 60340298  
National Grid Reference: 389220, 390250  
Slice: A  
Site Area (Ha): 5.77  
Search Buffer (m): 0

### Site Details

Stockport Bus Station, Mersey Square, Stockport, SK1 1NU



Tel: 0844 844 9952  
Fax: 0844 844 9951  
Web: www.envirocheck.co.uk





## Cheshire

### Published 1895

### Source map scale - 1:1,056

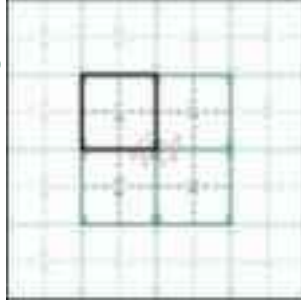
The 1:1056 scale of Ordnance Survey mapping was adopted from Ireland in 1846 and was used to survey towns with a population of over 4,000, plus other large towns, in Great Britain. The population of the area at the time was approximately 184,455. The published map scale at which the Ordnance Survey was undertaken was 1:1056. The Ordnance Survey and a 'sketch' survey of the capital showing little more than streets, street names, frontages and altitudes, was undertaken between 1848 and 1850. The majority of the 1:1056 surveys were later replaced by 1:500 surveys; although almost all the remainder were revised at this scale, sometimes more than once before 1895. The type of detail shown on the 1:1056 scale is broadly similar to that on 1:500; the apparent omission of minor details such as sewer access points and street lights may be as much a reflection of the generally earlier date of these plans, as of the specification of the map.

Please note: Due to the partial coverage of Historical Town Plans, it is possible that not all segments within an order will contain mapping. Only the segments that have Town Plan coverage will be generated.

### Map Name(s) and Date(s)

000_00_005	1895
1:1,056	
000_00_008	1895
1:1,056	

### Historical Town Plan - Segment A11

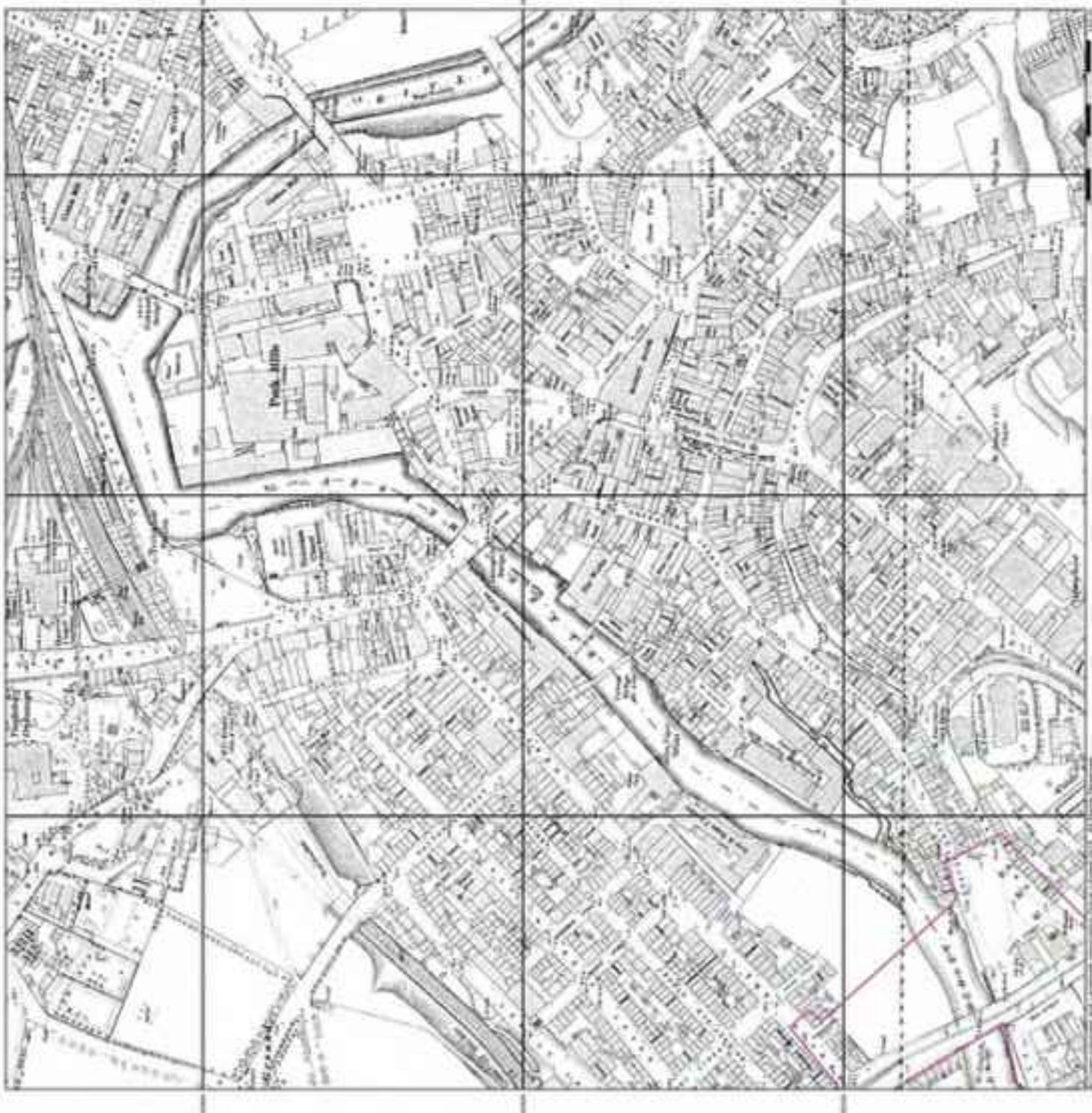


### Order Details

Order Number: 66053144\_1\_1  
Customer Ref: 60340298  
National Grid Reference: 389220, 390250  
Slice: A  
Site Area (Ha): 5.77  
Search Buffer (m): 0

### Site Details

Stockport Bus Station, Mersey Square, Stockport, SK1 1NU



Tel: 0844 844 9952  
Fax: 0844 844 9951  
Web: www.envirocheck.co.uk







## Cheshire

Published 1874

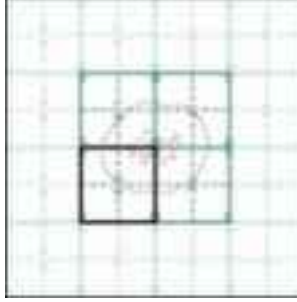
Source map scale - 1:2,500

The historical maps shown were reproduced from maps predominantly held at a scale adopted for England, Wales and Scotland in the 1940s. The 1:2,500 scale maps were produced by the Ordnance Survey in 1868. It covered the whole of what was considered to be the populated parts of Great Britain. The published date given below is often some years later than the surveyed date. Before 1938, all OS maps were based on the Cassini Projection, with independent surveys of a single county or group of counties, giving rise to significant inaccuracies in outlying areas.

### Map Name(s) and Date(s)



### Historical Map - Segment A10



### Order Details

Order Number: 66053144\_1\_1  
Customer Ref: 60340298  
National Grid Reference: 389220, 390250  
Slice: A  
Site Area (Ha): 5.77  
Search Buffer (m): 250

### Site Details

Stockport Bus Station, Mersey Square, Stockport, SK1 1NU



Tel: 0844 844 9952  
Fax: 0844 844 9951  
Web: www.envirocheck.co.uk





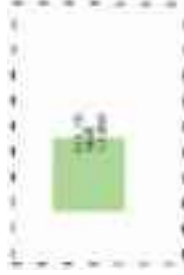
## Cheshire

Published 1898

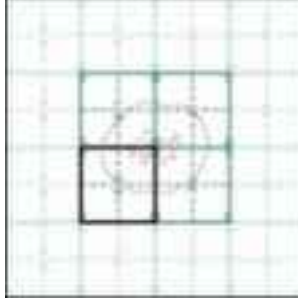
Source map scale - 1:2,500

The historical maps shown were reproduced from maps predominantly held at a scale adopted for England, Wales and Scotland in the 1940s. The 1:2,500 scale maps were produced by the Ordnance Survey in 1898. It covered the whole of what was considered to be the populated parts of Great Britain. The published date given below is often some years later than the surveyed date. Before 1938, all OS maps were based on the Cassini Projection, with independent surveys of a single county or group of counties, giving rise to significant inaccuracies in outlying areas.

### Map Name(s) and Date(s)



### Historical Map - Segment A10

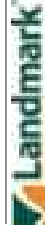


### Order Details

Order Number: 66053144\_1\_1  
Customer Ref: 60340298  
National Grid Reference: 389220, 390250  
Slice: A  
Site Area (Ha): 5.77  
Search Buffer (m): 250

### Site Details

Stockport Bus Station, Mersey Square, Stockport, SK1 1NU



Tel: 0844 844 9952  
Fax: 0844 844 9951  
Web: www.envirocheck.co.uk






# Lancashire And Furness Published 1907

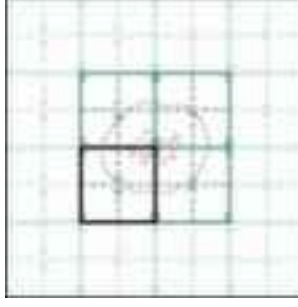
Source map scale - 1:2,500

The historical maps shown were reproduced from maps predominantly held at a 1:2,500 scale for England, Wales and Scotland in the 1940s. In 1854, the Ordnance Survey adopted the metric system for its maps. The maps covered the whole of what was considered to be the populated parts of Great Britain. The published date given below is often some years later than the surveyed date. Before 1938, all OS maps were based on the Cassini Projection, with independent surveys of a single county or group of counties, giving rise to significant inaccuracies in outlying areas.

## Map Name(s) and Date(s)



## Historical Map - Segment A10



## Order Details

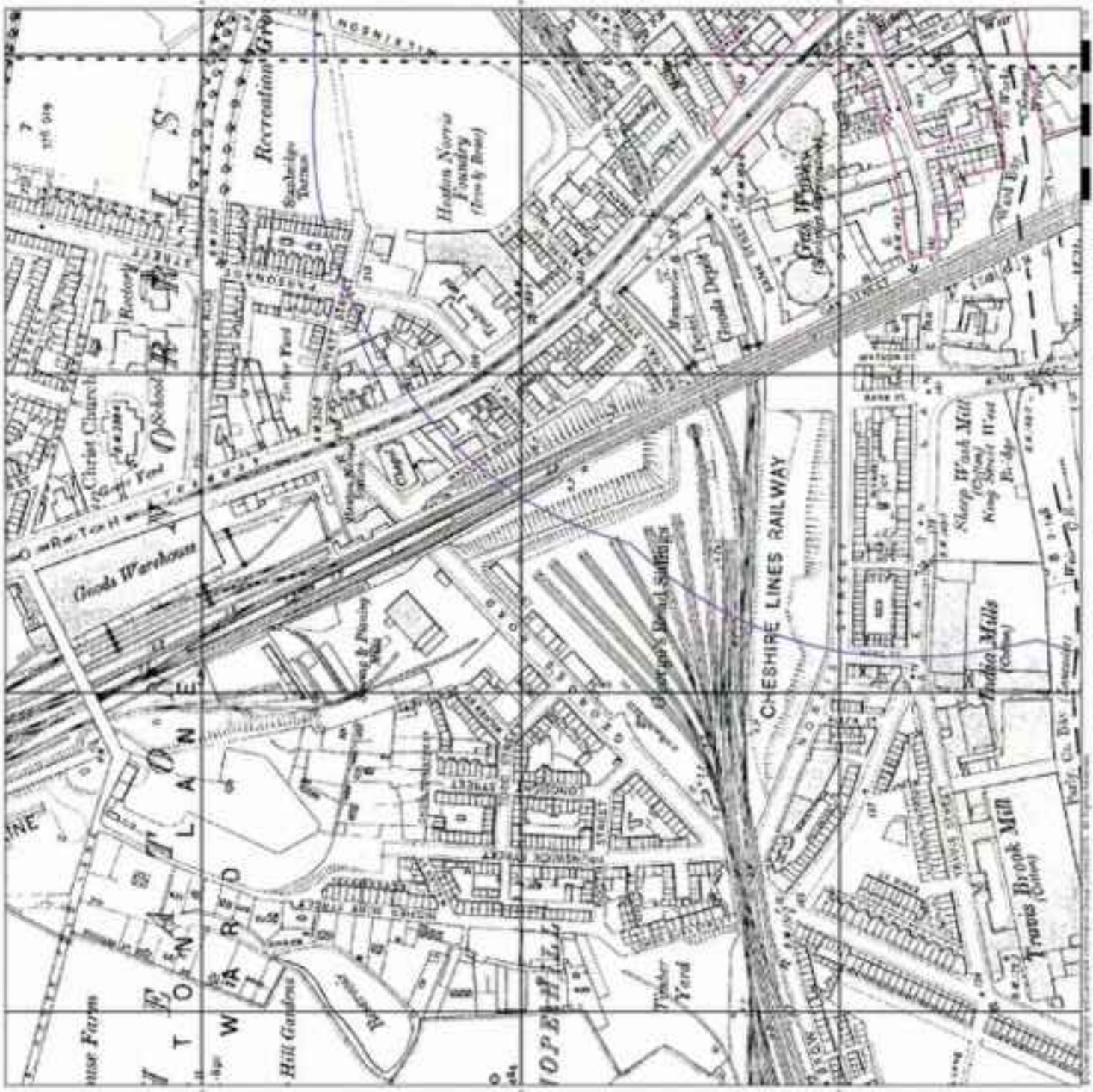
Order Number: 66053144\_1\_1  
Customer Ref: 60340298  
National Grid Reference: 389220, 390250  
Slice: A  
Site Area (Ha): 5.77  
Search Buffer (m): 250

## Site Details

Stockport Bus Station, Mersey Square, Stockport, SK1 1NU



Tel: 0844 844 9952  
Fax: 0844 844 9951  
Web: www.envirocheck.co.uk







### Cheshire

### Published 1910

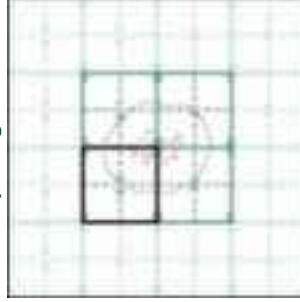
### Source map scale - 1:2,500

The historical maps shown were reproduced from maps predominantly held at a 1:2,500 scale for England, Wales and Scotland in the 1940s. In 1854, the Ordnance Survey (OS) began publishing maps of Great Britain, covering the whole of what was then considered to be the cultivated parts of Great Britain. The published date given below is often some years later than the surveyed date. Before 1938, all OS maps were based on the Cassini Projection, with independent surveys of a single county or group of counties, giving rise to significant inaccuracies in outlying areas.

### Map Name(s) and Date(s)



### Historical Map - Segment A10



### Order Details

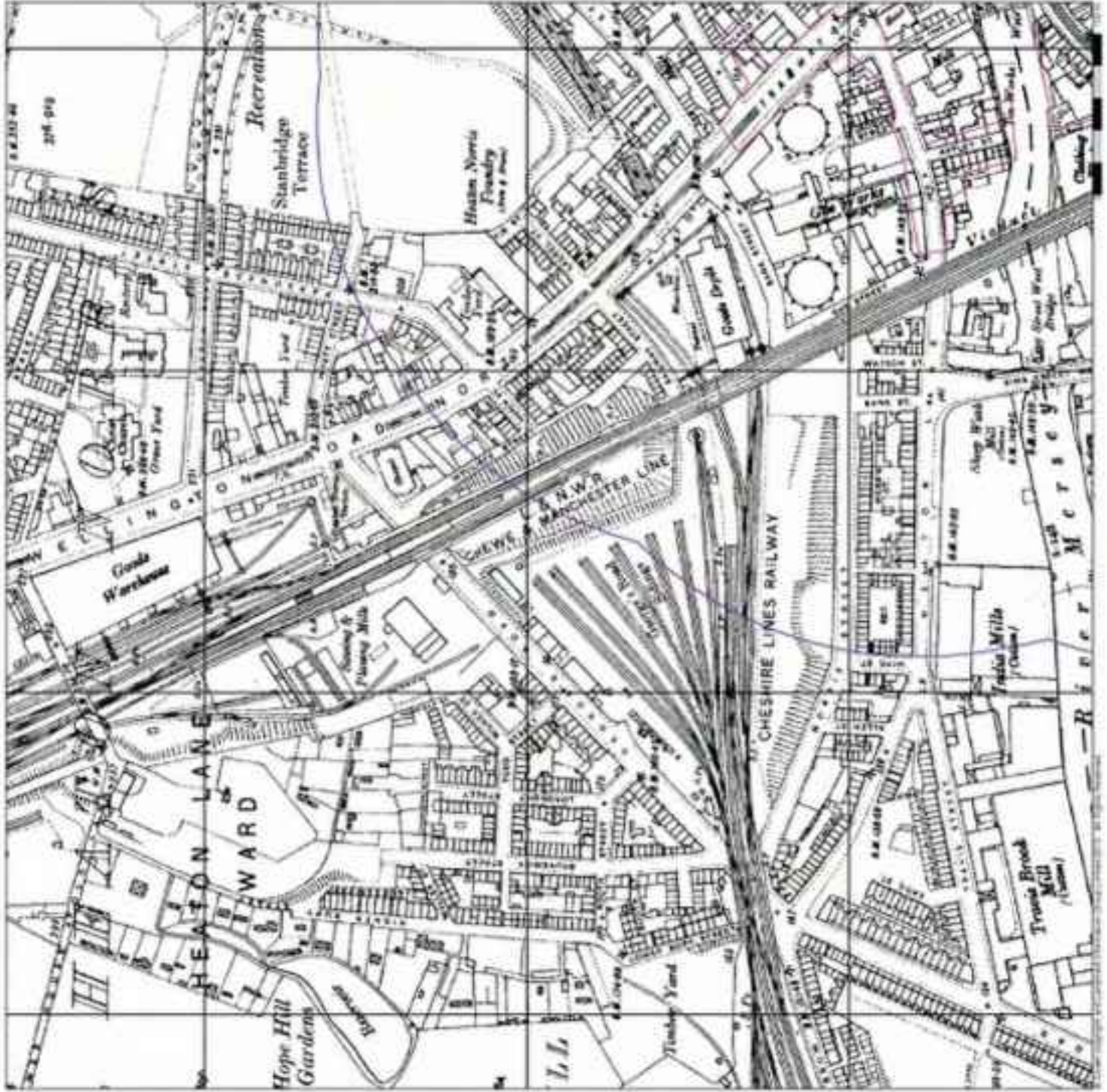
Order Number: 66053144\_1\_1  
Customer Ref: 60340298  
National Grid Reference: 389220, 390250  
Slice: A  
Site Area (Ha): 5.77  
Search Buffer (m): 250

### Site Details

Stockport Bus Station, Mersey Square, Stockport, SK1 1NU



Tel: 0844 844 9952  
Fax: 0844 844 9951  
Web: www.envirocheck.co.uk








## Lancashire And Furness Published 1922

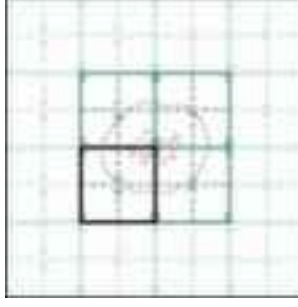
Source map scale - 1:2,500

The historical maps shown were reproduced from maps predominantly held at 1:2500 adopted for England, Wales and Scotland in the 1940s. The 1854 Ordnance Survey maps were reproduced from the original maps published in 1854. The published date given below is often some years later than the surveyed date. Before 1938 all OS maps were based on the Cassini Projection, with independent surveys of a single county or group of counties, giving rise to significant inaccuracies in outlying areas.

### Map Name(s) and Date(s)



### Historical Map - Segment A10



### Order Details

Order Number: 66053144\_1\_1  
Customer Ref: 60340298  
National Grid Reference: 389220, 390250  
Slice: A  
Site Area (Ha): 5.77  
Search Buffer (m): 250

### Site Details

Stockport Bus Station, Mersey Square, Stockport, SK1 1NU



Tel: 0844 844 9952  
Fax: 0844 844 9951  
Web: www.envirocheck.co.uk



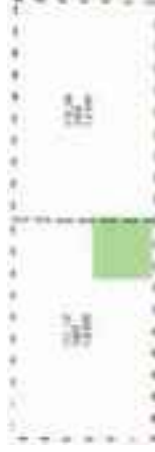


# Lancashire And Furness Published 1934

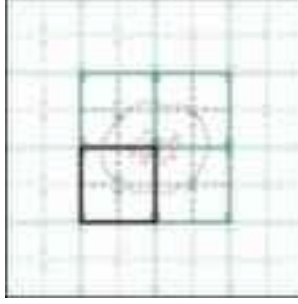
Source map scale - 1:2,500

The historical maps shown were reproduced from maps predominantly held at a 1:2,500 scale for England, Wales and Scotland in the 1940s. 1864 covered the whole of what was considered to be the delineated parts of Great Britain. The published date given below is often some years later than the surveyed date. Before 1938 all OS maps were based on the Cassini Projection, with independent surveys of a single county or group of counties, giving rise to significant inaccuracies in outlying areas.

## Map Name(s) and Date(s)



## Historical Map - Segment A10



## Order Details

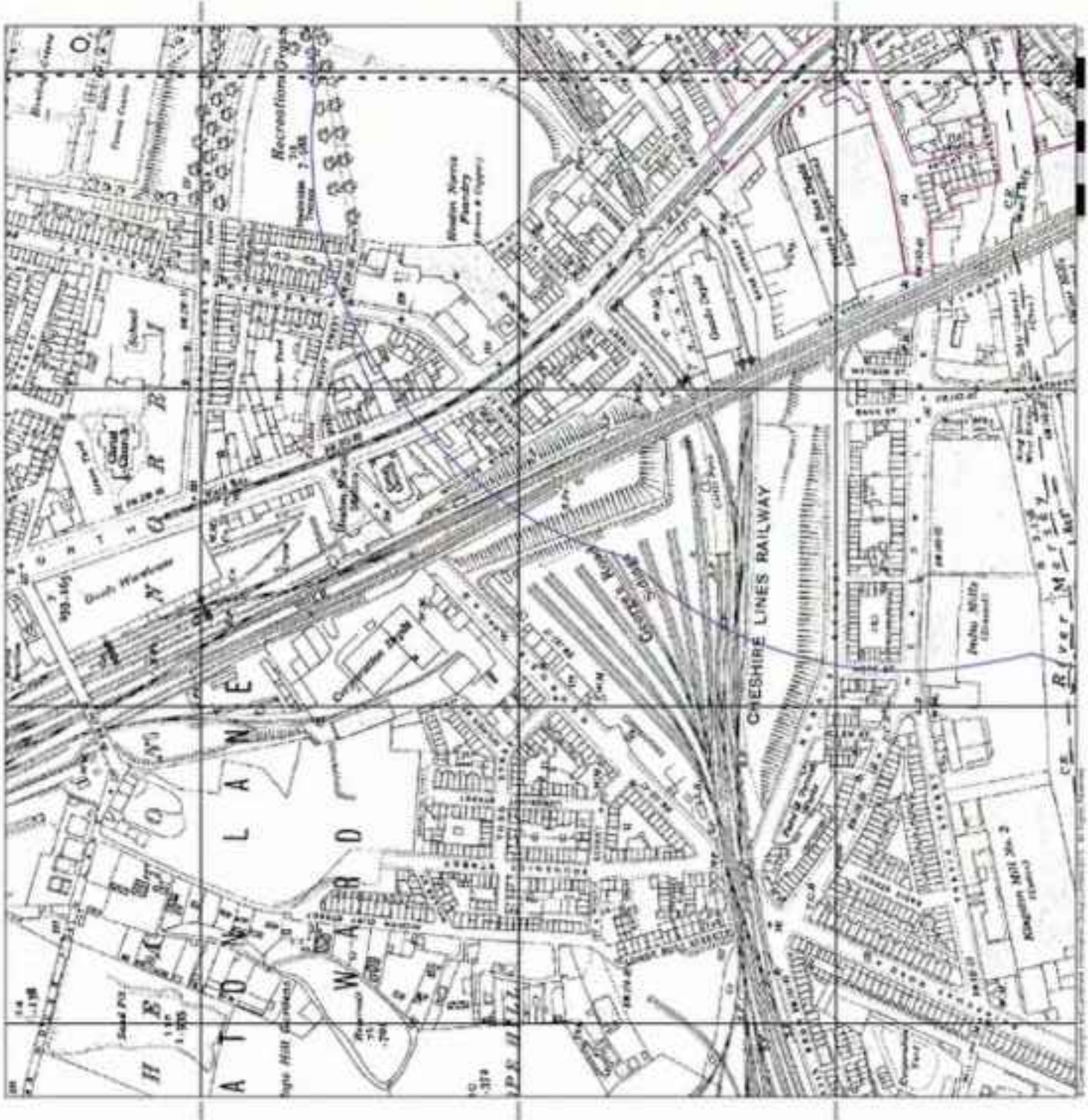
Order Number: 66053144\_1\_1  
Customer Ref: 60340298  
National Grid Reference: 389220, 390250  
Slice: A  
Site Area (Ha): 5.77  
Search Buffer (m): 250

## Site Details

Stockport Bus Station, Mersey Square, Stockport, SK1 1NU



Tel: 0844 844 9952  
Fax: 0844 844 9951  
Web: www.envirocheck.co.uk







## Ordnance Survey Plan Published 1959

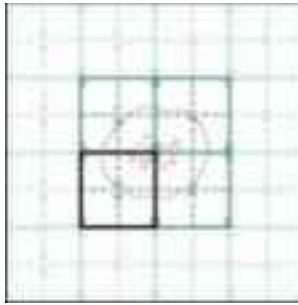
Source map scale - 1:1,250

The historical maps shown were reproduced from maps predominantly held at a 1:2,500 scale for England, Wales and Scotland in the 1940s. The maps were adopted for England, Wales and Scotland in the 1940s. The maps covered the whole of what was considered to be the populated parts of Great Britain. The published date given below is often some years later than the surveyed date. Before 1938 all OS maps were based on the Cassini Projection, with independent surveys of a single county or group of counties, giving rise to significant inaccuracies in outlying areas.

### Map Name(s) and Date(s)



### Historical Map - Segment A10



### Order Details

Order Number: 66053144\_1\_1  
Customer Ref: 60340298  
National Grid Reference: 389220, 390250  
Slice: A  
Site Area (Ha): 5.77  
Search Buffer (m): 250

### Site Details

Stockport Bus Station, Mersey Square, Stockport, SK1 1NU



Tel: 0844 844 9952  
Fax: 0844 844 9951  
Web: www.envirocheck.co.uk



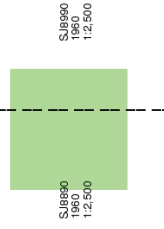


## Ordnance Survey Plan Published 1960

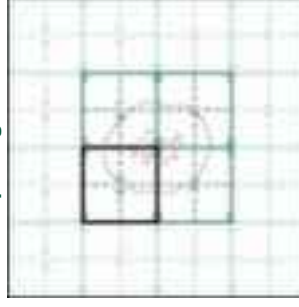
Source map scale - 1:2,500

The historical maps shown were reproduced from maps predominantly held at a 1:2,500 scale for England, Wales and Scotland in the 1940s. In 1960, the Ordnance Survey published a new series of maps covering the whole of what was considered to be the populated parts of Great Britain. The published date given below is often some years later than the surveyed date. Before 1938, all OS maps were based on the Cassini Projection, with independent surveys of a single county or group of counties, giving rise to significant inaccuracies in outlying areas.

### Map Name(s) and Date(s)



### Historical Map - Segment A10



### Order Details

Order Number: 66053144\_1\_1  
Customer Ref: 60340298  
National Grid Reference: 389220, 390250  
Slice: A  
Site Area (Ha): 5.77  
Search Buffer (m): 250

### Site Details

Stockport Bus Station, Mersey Square, Stockport, SK1 1NU



Tel: 0844 844 9952  
Fax: 0844 844 9951  
Web: www.envirocheck.co.uk






## Ordnance Survey Plan Published 1965 - 1973

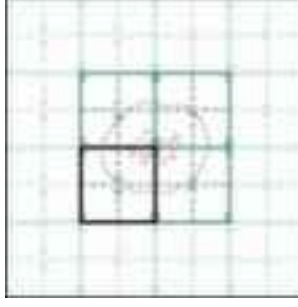
Source map scale - 1:1,250

The historical maps shown were reproduced from maps predominantly held at a 1:2,500 scale for England, Wales and Scotland in the 1940s. In 1984, the Ordnance Survey adopted a new map scale of 1:1,250. The maps covered the whole of what was considered to be the populated parts of Great Britain. The published date given below is often some years later than the surveyed date. Before 1938, all OS maps were based on the Cassini Projection, with independent surveys of a single county or group of counties, giving rise to significant inaccuracies in outlying areas.

### Map Name(s) and Date(s)



### Historical Map - Segment A10



### Order Details

Order Number: 66053144\_1\_1  
Customer Ref: 60340298  
National Grid Reference: 389220, 390250  
Slice: A  
Site Area (Ha): 5.77  
Search Buffer (m): 250

### Site Details

Stockport Bus Station, Mersey Square, Stockport, SK1 1NU



Tel: 0844 844 9952  
Fax: 0844 844 9951  
Web: www.envirocheck.co.uk




### Additional SIMs

Published 1972 - 1982

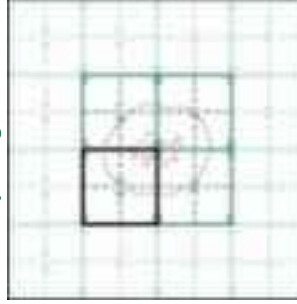
Source map scale - 1:1,250

The SIM cards (Ordnance Survey's 'Survey of Information on Microfilm') are their own edition of mapping which were produced and published from 1947 to 1994, and contain detailed information on buildings, roads and land-use. These maps were produced at both 1:2,500 and 1:1,250 scales.

### Map Name(s) and Date(s)



### Historical Map - Segment A10



### Order Details

Order Number: 66053144\_1\_1  
Customer Ref: 60340298  
National Grid Reference: 389220, 390250  
Slice: A  
Site Area (Ha): 5.77  
Search Buffer (m): 250

### Site Details

Stockport Bus Station, Mersey Square, Stockport, SK1 1NU



Tel: 0844 844 9952  
Fax: 0844 844 9951  
Web: www.envirocheck.co.uk






## Supply of Unpublished Survey Information

Published 1973 - 1974

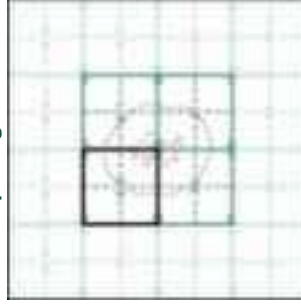
Source map scale - 1:1,250

SUSI maps (Supply of Unpublished Survey Information) were produced between 1972 and 1977, mainly for internal use at Ordnance Survey. These were more of a 'work-in-progress' plan of Merseyside, showing details of individual sites and areas. These maps are unpublished and therefore do not represent a single moment in time. They were produced at both 1:2,500 and 1:1,250 scales.

### Map Name(s) and Date(s)



### Historical Map - Segment A10



### Order Details

Order Number: 66053144\_1\_1  
Customer Ref: 60340298  
National Grid Reference: 389220, 390250  
Slice: A  
Site Area (Ha): 5.77  
Search Buffer (m): 250

### Site Details

Stockport Bus Station, Mersey Square, Stockport, SK1 1NU



Tel: 0844 844 9952  
Fax: 0844 844 9951  
Web: www.envirocheck.co.uk






**Ordnance Survey Plan  
Published 1976 - 1987**

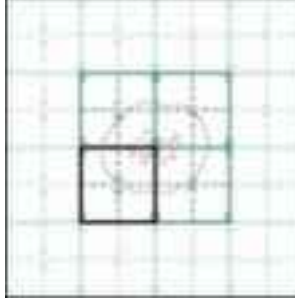
**Source map scale - 1:1,250**

The historical maps shown were reproduced from maps predominantly held at 1:2,500 adopted for England, Wales and Scotland in the 1940s. In 1864, the Ordnance Survey published a map of the area covered by the site, which covered the whole of what was considered to be the cultivated parts of Great Britain. The published date given below is often some years later than the surveyed date. Before 1938, all OS maps were based on the Cassini projection, with independent surveys of a single county or group of counties, giving rise to significant inaccuracies in outlying areas.

**Map Name(s) and Date(s)**



**Historical Map - Segment A10**

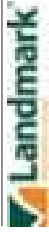


**Order Details**

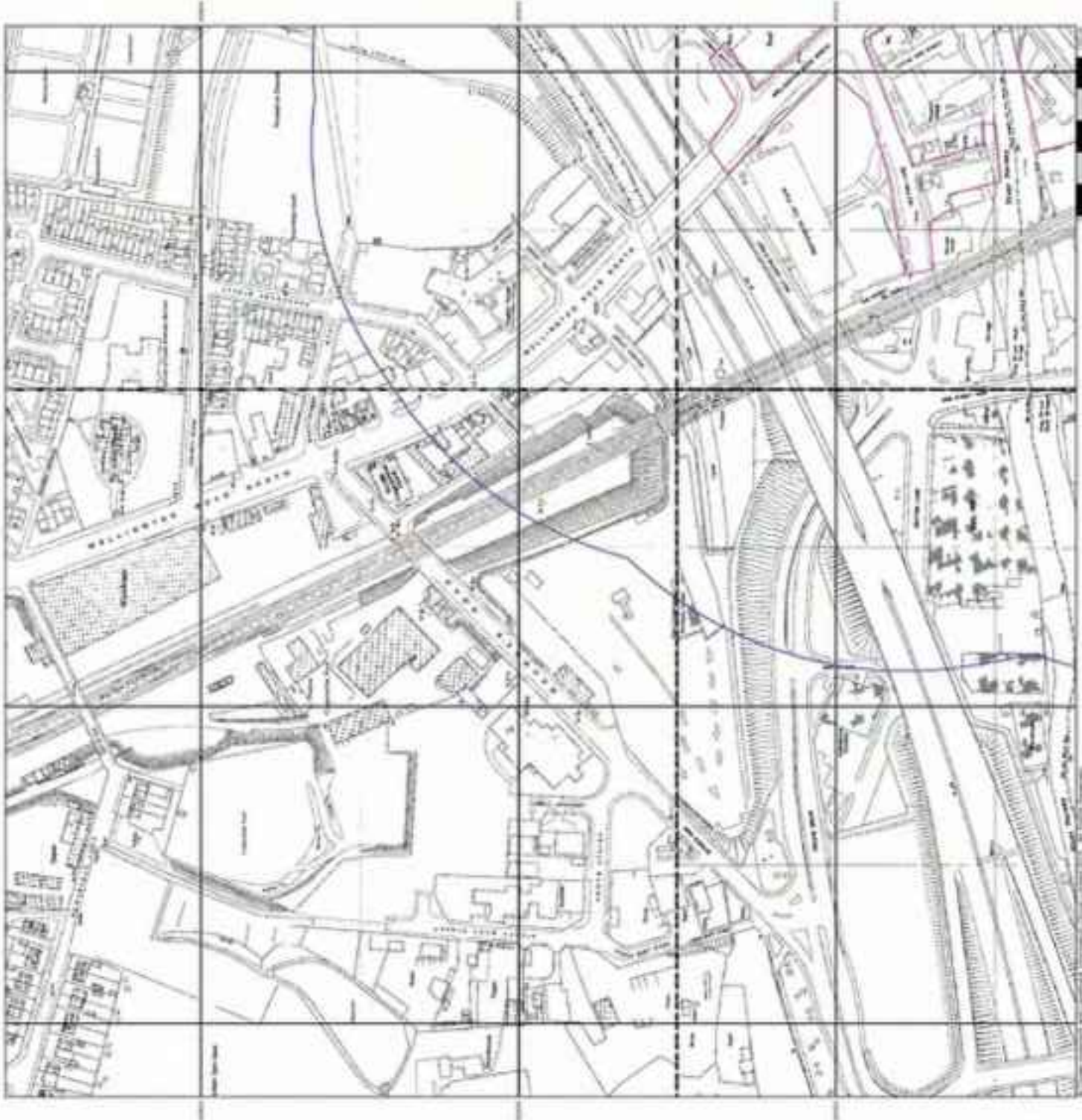
Order Number: 66053144\_1\_1  
Customer Ref: 60340298  
National Grid Reference: 389220, 390250  
Slice: A  
Site Area (Ha): 5.77  
Search Buffer (m): 250

**Site Details**

Stockport Bus Station, Mersey Square, Stockport, SK1 1NU



Tel: 0844 844 9952  
Fax: 0844 844 9951  
Web: www.envirocheck.co.uk






### Additional SIMS

Published 1982 - 1991

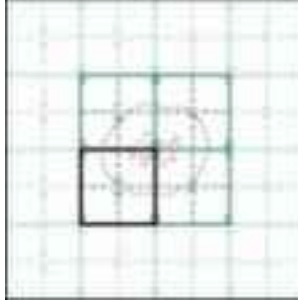
Source map scale - 1:1,250

The SIM cards (Ordnance Survey's 'Survey of Information on Microfilm') are their original mapping which were produced and published in 1977 to 1981. The SIM cards were produced in 1982 and 1991 to 1994, and contain detailed information on buildings, roads and land-use. These maps were produced at both 1:2,500 and 1:1,250 scales.

### Map Name(s) and Date(s)



### Historical Map - Segment A10



### Order Details

Order Number: 66053144\_1\_1  
Customer Ref: 60340298  
National Grid Reference: 389220, 390250  
Slice: A  
Site Area (Ha): 5.77  
Search Buffer (m): 250

### Site Details

Stockport Bus Station, Mersey Square, Stockport, SK1 1NU



Tel: 0844 844 9952  
Fax: 0844 844 9951  
Web: www.envirocheck.co.uk






### Additional SIMs

Published 1984 - 1987

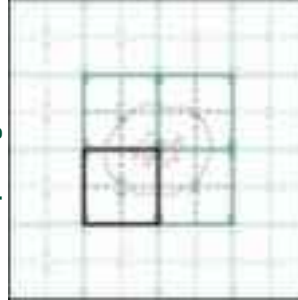
Source map scale - 1:1,250

The SIM cards (Ordnance Survey's 'Survey of Information on Microfilm') are either 1:1000 or 1:2500 scale mapping which were produced and published in two series. The first series was published in 1984 and the second in 1987 to 1994, and contain detailed information on buildings, roads and land-use. These maps were produced at both 1:2,500 and 1:1,250 scales.

### Map Name(s) and Date(s)



### Historical Map - Segment A10



### Order Details

Order Number: 66053144\_1\_1  
Customer Ref: 60340298  
National Grid Reference: 389220, 390250  
Slice: A  
Site Area (Ha): 5.77  
Search Buffer (m): 250

### Site Details

Stockport Bus Station, Mersey Square, Stockport, SK1 1NU



Tel: 0844 844 9952  
Fax: 0844 844 9951  
Web: www.envirocheck.co.uk




## Large-Scale National Grid Data Published 1992

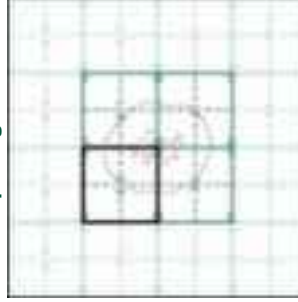
Source map scale - 1:1,250

Large Scale National Grid Data: superseded SIM cards (Ordnance Survey's information on MicroSIM) in 1992, and continued to be produced until 1999. These maps are produced by digitising aerial photography and provide detailed information on houses and roads, but tend to miss topographic features such as vegetation. These maps were produced at both 1:2,500 and 1:1,250 scales.

### Map Name(s) and Date(s)



### Historical Map - Segment A10



### Order Details

Order Number: 66053144\_1\_1  
Customer Ref: 60340298  
National Grid Reference: 389220, 390250  
Slice: A  
Site Area (Ha): 5.77  
Search Buffer (m): 250

### Site Details

Stockport Bus Station, Mersey Square, Stockport, SK1 1NU



Tel: 0844 844 9952  
Fax: 0844 844 9951  
Web: www.envirocheck.co.uk



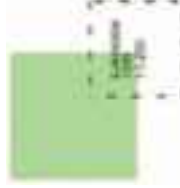


## Large-Scale National Grid Data Published 1995

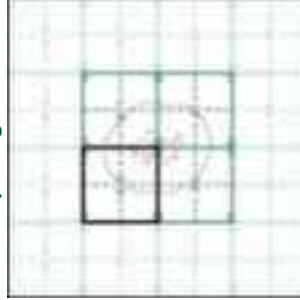
Source map scale - 1:1,250

Large Scale National Grid Data: superseded SIM cards (Ordnance Survey's Survey Information on Microfilm) in 1992, and continued to be produced until 1999. These maps are not original maps but are derived from original maps which provide detailed information on houses and roads but tend to show less topographic features such as vegetation. These maps were produced at both 1:2,500 and 1:1,250 scales.

### Map Name(s) and Date(s)



### Historical Map - Segment A10



### Order Details

Order Number: 66053144\_1\_1  
Customer Ref: 60340298  
National Grid Reference: 389220, 390250  
Slice: A  
Site Area (Ha): 5.77  
Search Buffer (m): 250

### Site Details

Stockport Bus Station, Mersley Square, Stockport, SK1 1NU



Tel: 0844 844 9952  
Fax: 0844 844 9951  
Web: www.envirocheck.co.uk






## Cheshire

Published 1874

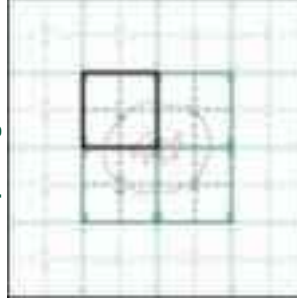
Source map scale - 1:2,500

The historical maps shown were reproduced from maps predominantly held at a 1:2,500 scale for England, Wales and Scotland in the 1940s. 1864 was the year that the Ordnance Survey began publishing maps which covered the whole of what was considered to be the delineated parts of Great Britain. The published date given below is often some years later than the surveyed date. Before 1938 all OS maps were based on the Cassini Projection, with independent surveys of a single county or group of counties, giving rise to significant inaccuracies in outlying areas.

### Map Name(s) and Date(s)



### Historical Map - Segment A11



### Order Details

Order Number: 66053144\_1\_1  
Customer Ref: 60340298  
National Grid Reference: 389220, 390250  
Slice: A  
Site Area (Ha): 5.77  
Search Buffer (m): 250

### Site Details

Stockport Bus Station, Mersey Square, Stockport, SK1 1NU



Tel: 0844 844 9952  
Fax: 0844 844 9951  
Web: www.envirocheck.co.uk







## Lancashire And Furness Published 1895

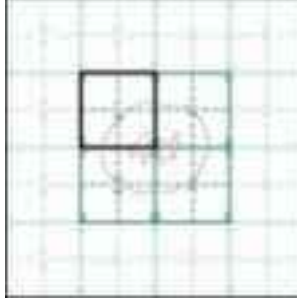
Source map scale - 1:2,500

The historical maps shown were reproduced from maps predominantly held at a 1:2,500 scale for England, Wales and Scotland in the 1940s. In 1864, the Ordnance Survey published a series of maps of Lancashire and Furness, covering the whole of what was considered to be the delineated parts of Great Britain. The published date given below is often some years later than the surveyed date. Before 1938, all OS maps were based on the Cassini Projection, with independent surveys of a single county or group of counties, giving rise to significant inaccuracies in outlying areas.

### Map Name(s) and Date(s)



### Historical Map - Segment A11



### Order Details

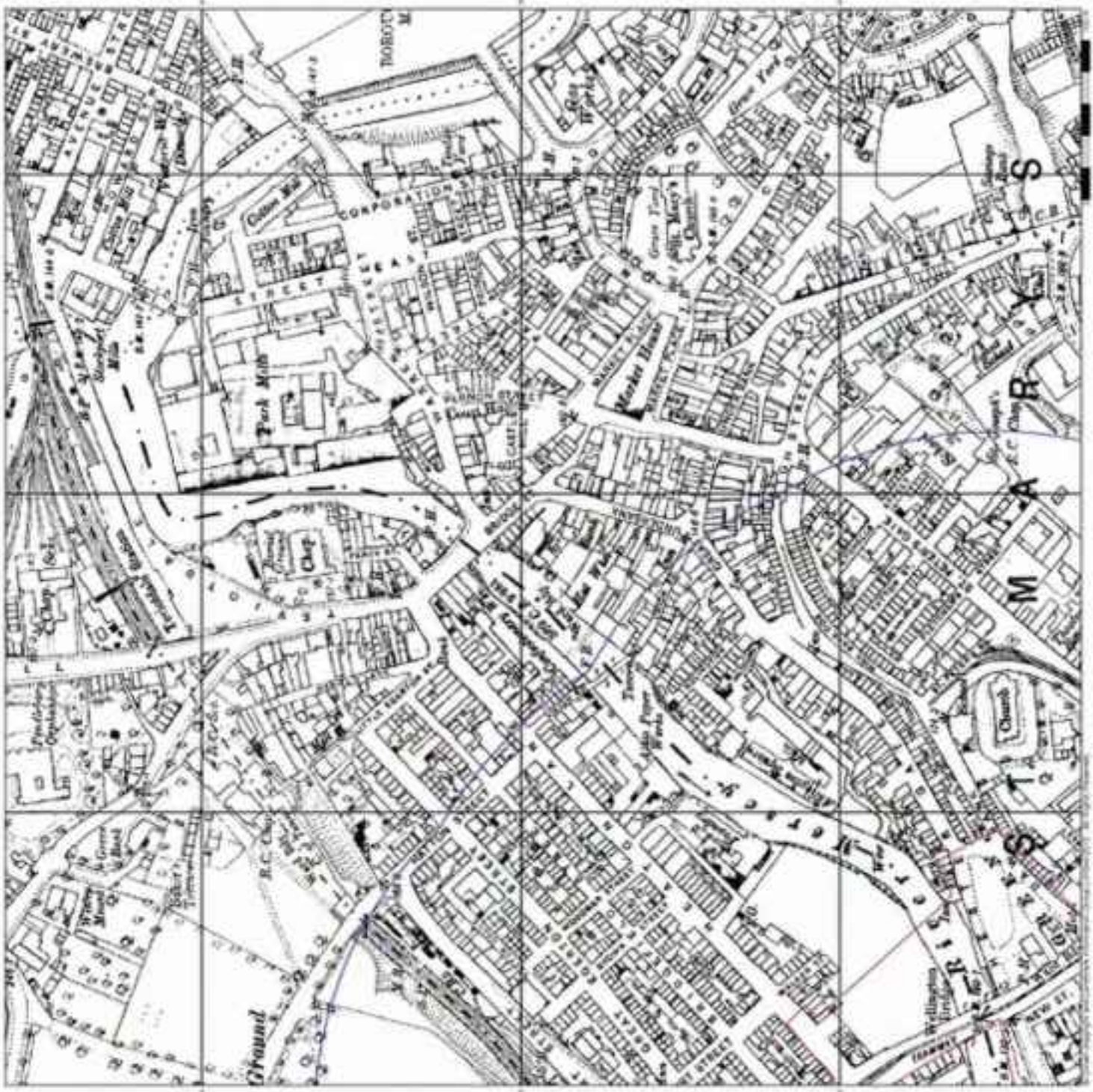
Order Number: 66053144\_1\_1  
Customer Ref: 60340298  
National Grid Reference: 389220, 390250  
Slice: A  
Site Area (Ha): 5.77  
Search Buffer (m): 250

### Site Details

Stockport Bus Station, Mersey Square, Stockport, SK1 1NU



Tel: 0844 844 9952  
Fax: 0844 844 9951  
Web: www.envirocheck.co.uk








### Cheshire

Published 1898

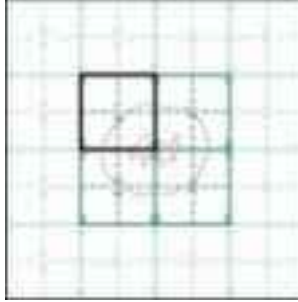
Source map scale - 1:2,500

The historical maps shown were reproduced from maps predominantly held at a 1:2,500 scale for England, Wales and Scotland in the 1940s. The maps were adopted for England, Wales and Scotland in the 1940s. The maps covered the whole of what was considered to be the delineated parts of Great Britain. The published date given below is often some years later than the surveyed date. Before 1938 all OS maps were based on the Cassini Projection, with independent surveys of a single county or group of counties, giving rise to significant inaccuracies in outlying areas.

### Map Name(s) and Date(s)



### Historical Map - Segment A11



### Order Details

Order Number: 66053144\_1\_1  
Customer Ref: 60340298  
National Grid Reference: 389220, 390250  
Slice: A  
Site Area (Ha): 5.77  
Search Buffer (m): 250

### Site Details

Stockport Bus Station, Mersey Square, Stockport, SK1 1NU



Tel: 0844 844 9952  
Fax: 0844 844 9951  
Web: www.envirocheck.co.uk





## Lancashire And Furness Published 1907

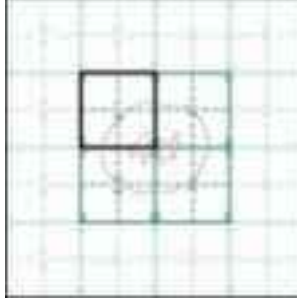
Source map scale - 1:2,500

The historical maps shown were reproduced from maps predominantly held at a scale adopted for England, Wales and Scotland in the 1940s. In 1864, the Ordnance Survey published a series of maps which covered the whole of what was considered to be the populated parts of Great Britain. The published date given below is often some years later than the surveyed date. Before 1938, all OS maps were based on the Cassini Projection, with independent surveys of a single county or group of counties, giving rise to significant inaccuracies in outlying areas.

### Map Name(s) and Date(s)



### Historical Map - Segment A11



### Order Details

Order Number: 66053144\_1\_1  
Customer Ref: 60340298  
National Grid Reference: 389220, 390250  
Slice: A  
Site Area (Ha): 5.77  
Search Buffer (m): 250

### Site Details

Stockport Bus Station, Mersey Square, Stockport, SK1 1NU



Tel: 0844 844 9952  
Fax: 0844 844 9951  
Web: www.envirocheck.co.uk








## Cheshire

Published 1910

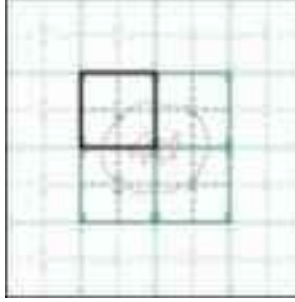
Source map scale - 1:2,500

The historical maps shown were reproduced from maps predominantly held at a 1:2,500 scale for England, Wales and Scotland in the 1940s. In 1864, the Ordnance Survey adopted the Cassini projection for the first time, which covered the whole of what was considered to be the populated parts of Great Britain. The published date given below is often some years later than the surveyed date. Before 1938, all OS maps were based on the Cassini projection, with independent surveys of a single county or group of counties, giving rise to significant inaccuracies in outlying areas.

### Map Name(s) and Date(s)



### Historical Map - Segment A11



### Order Details

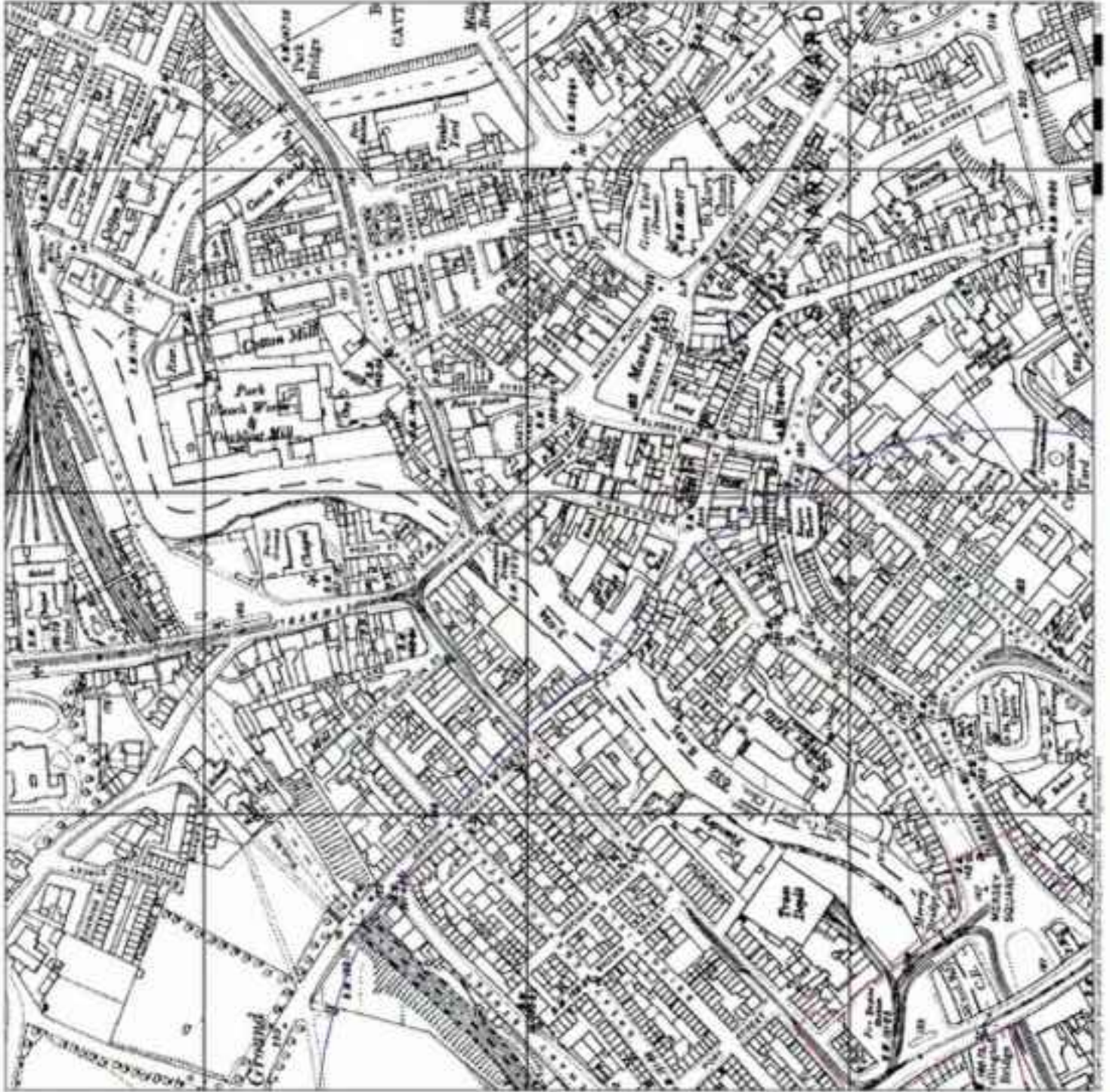
Order Number: 66053144\_1\_1  
Customer Ref: 60340298  
National Grid Reference: 389220, 390250  
Slice: A  
Site Area (Ha): 5.77  
Search Buffer (m): 250

### Site Details

Stockport Bus Station, Mersey Square, Stockport, SK1 1NU



Tel: 0844 844 9952  
Fax: 0844 844 9951  
Web: www.envirocheck.co.uk







## Lancashire And Furness Published 1922

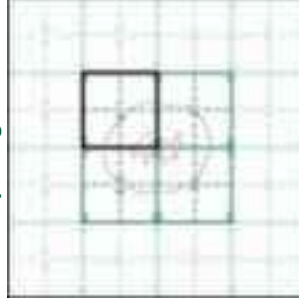
Source map scale - 1:2,500

The historical maps shown were reproduced from maps predominantly held at a 1:2,500 scale for England, Wales and Scotland in the 1940s. In 1864, the Ordnance Survey (OS) introduced a new system of maps, which covered the whole of what was then considered to be the populated parts of Great Britain. The published date given below is often some years later than the surveyed date. Before 1938, all OS maps were based on the Cassini Projection, with independent surveys of a single county or group of counties, giving rise to significant inaccuracies in outlying areas.

### Map Name(s) and Date(s)



### Historical Map - Segment A11



### Order Details

Order Number: 66053144\_1\_1  
Customer Ref: 60340298  
National Grid Reference: 389220, 390250  
Slice: A  
Site Area (Ha): 5.77  
Search Buffer (m): 250

### Site Details

Stockport Bus Station, Mersey Square, Stockport, SK1 1NU



Tel: 0844 844 9952  
Fax: 0844 844 9951  
Web: www.envirocheck.co.uk





## Lancashire And Furness Published 1934

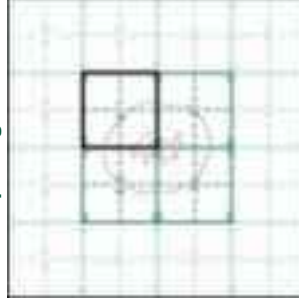
Source map scale - 1:2,500

The historical maps shown were reproduced from maps predominantly held at 1:25000 scale for England, Wales and Scotland in the 1940s. In 1864, the Ordnance Survey (OS) introduced a new series of maps which covered the whole of what was considered to be the populated parts of Great Britain. The published date given below is often some years later than the surveyed date. Before 1938, all OS maps were based on the Cassini Projection, with independent surveys of a single county or group of counties, giving rise to significant inaccuracies in outlying areas.

### Map Name(s) and Date(s)



### Historical Map - Segment A11



### Order Details

Order Number: 66053144\_1\_1  
Customer Ref: 60340298  
National Grid Reference: 389220, 390250  
Slice: A  
Site Area (Ha): 5.77  
Search Buffer (m): 250

### Site Details

Stockport Bus Station, Mersey Square, Stockport, SK1 1NU



Tel: 0844 844 9952  
Fax: 0844 844 9951  
Web: www.envirocheck.co.uk








## Ordnance Survey Plan Published 1959

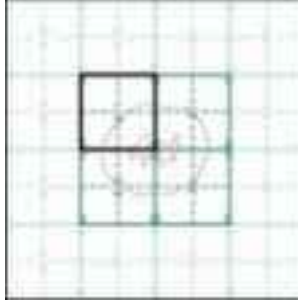
Source map scale - 1:1,250

The historical maps shown were reproduced from maps predominantly held at a 1:2,500 scale adopted for England, Wales and Scotland in the 1940s. The maps were published in 1959, and are considered to be the most accurate maps of Great Britain. The published date given below is often some years later than the surveyed date. Before 1938, all OS maps were based on the Cassini Projection, with independent surveys of a single county or group of counties, giving rise to significant inaccuracies in outlying areas.

### Map Name(s) and Date(s)



### Historical Map - Segment A11



### Order Details

Order Number: 66053144\_1\_1  
Customer Ref: 60340298  
National Grid Reference: 389220, 390250  
Slice: A  
Site Area (Ha): 5.77  
Search Buffer (m): 250

### Site Details

Stockport Bus Station, Mersey Square, Stockport, SK1 1NU



Tel: 0844 844 9952  
Fax: 0844 844 9951  
Web: www.envirocheck.co.uk



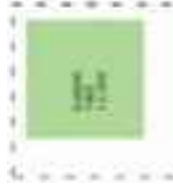


## Ordnance Survey Plan Published 1960

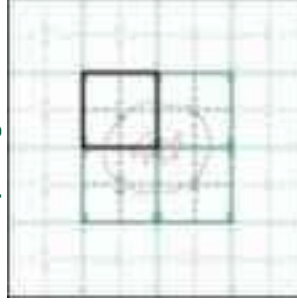
Source map scale - 1:2,500

The historical maps shown were reproduced from maps predominantly held at a 1:2,500 scale for England, Wales and Scotland in the 1940s. In 1864, the Ordnance Survey was established and the first maps were published. The whole of what was considered to be the populated parts of Great Britain. The published date given below is often some years later than the surveyed date. Before 1938, all OS maps were based on the Cassini Projection, with independent surveys of a single county or group of counties, giving rise to significant inaccuracies in outlying areas.

### Map Name(s) and Date(s)



### Historical Map - Segment A11



### Order Details

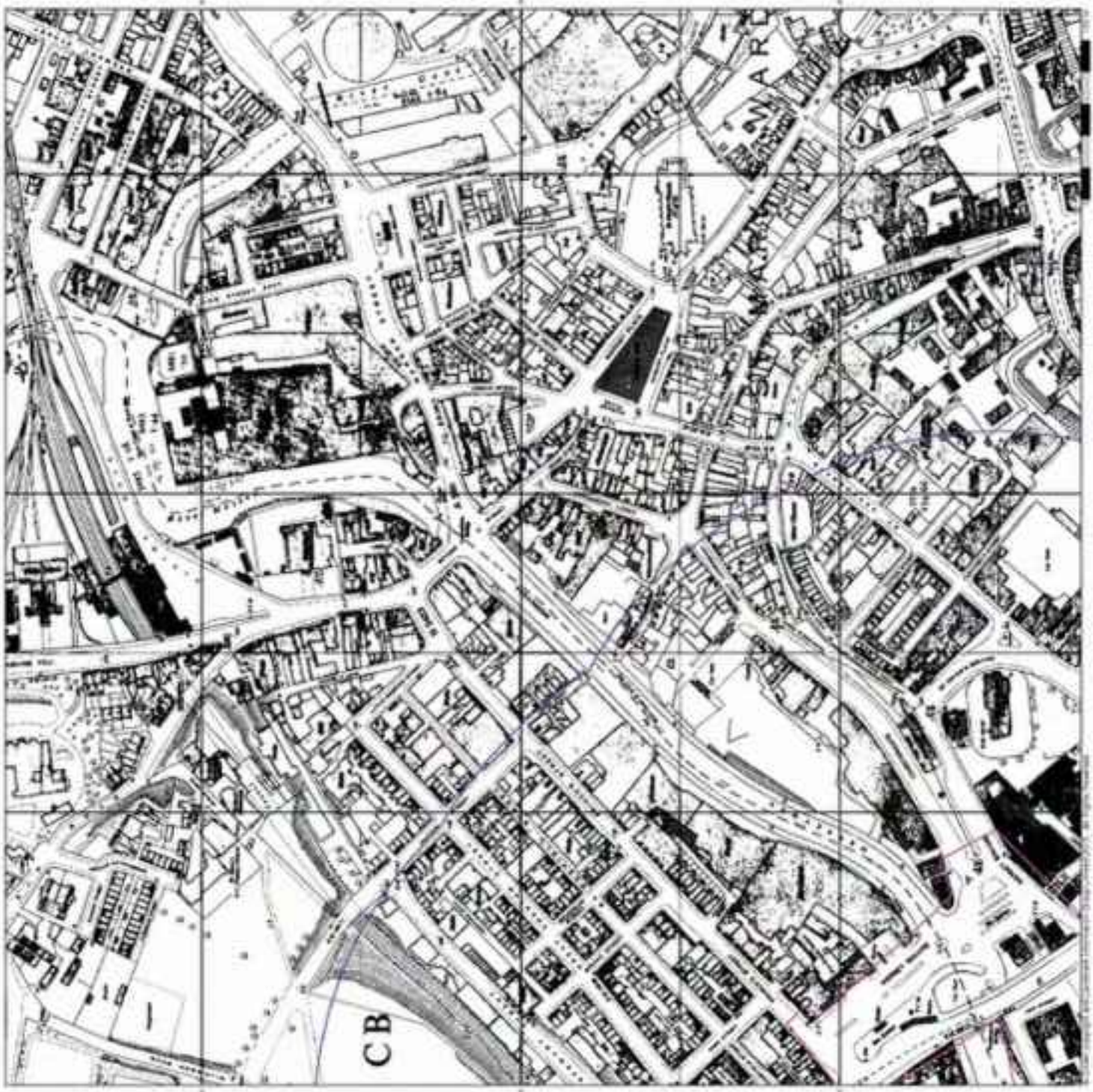
Order Number: 66053144\_1\_1  
Customer Ref: 60340298  
National Grid Reference: 389220, 390250  
Slice: A  
Site Area (Ha): 5.77  
Search Buffer (m): 250

### Site Details

Stockport Bus Station, Mersey Square, Stockport, SK1 1NU



Tel: 0844 844 9952  
Fax: 0844 844 9951  
Web: www.envirocheck.co.uk








**Ordnance Survey Plan  
Published 1971 - 1972**

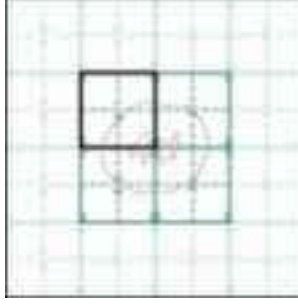
**Source map scale - 1:1,250**

The historical maps shown were reproduced from maps predominantly held at a 1:2,500 scale adopted for England, Wales and Scotland in the 1940s. The 1864 Ordnance Survey maps were reproduced from the 1864 edition of the Ordnance Survey which covered the whole of what was considered to be the populated parts of Great Britain. The published date given below is often some years later than the surveyed date. Before 1938 all OS maps were based on the Cassini Projection, with independent surveys of a single county or group of counties, giving rise to significant inaccuracies in outlying areas.

**Map Name(s) and Date(s)**



**Historical Map - Segment A11**



**Order Details**

Order Number: 66053144\_1\_1  
Customer Ref: 60340298  
National Grid Reference: 389220, 390250  
Slice: A  
Site Area (Ha): 5.77  
Search Buffer (m): 250

**Site Details**

Stockport Bus Station, Mersey Square, Stockport, SK1 1NU



Tel: 0844 844 9952  
Fax: 0844 844 9951  
Web: www.envirocheck.co.uk






# Supply of Unpublished Survey Information

Published 1973

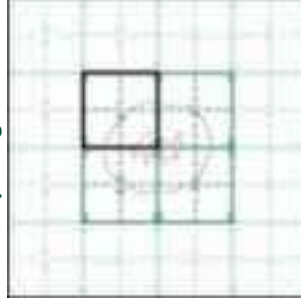
Source map scale - 1:1,250

SUSI maps (Supply of Unpublished Survey Information) were produced between 1972 and 1977, mainly for internal use at Ordnance Survey. These were more of a 'work-in-progress' plan, they show details of individual sites in an area. These maps were originally produced at different scales at different times. They were produced at both 1:2,500 and 1:1,250 scales.

## Map Name(s) and Date(s)



## Historical Map - Segment A11



## Order Details

Order Number: 66053144\_1\_1  
Customer Ref: 60340298  
National Grid Reference: 389220, 390250  
Slice: A  
Site Area (Ha): 5.77  
Search Buffer (m): 250

## Site Details

Stockport Bus Station, Mersey Square, Stockport, SK1 1NU



Tel: 0844 844 9952  
Fax: 0844 844 9951  
Web: www.envirocheck.co.uk




### Additional SIMs

Published 1977 - 1982

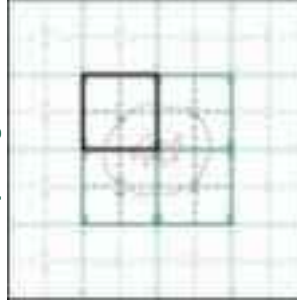
Source map scale - 1:1,250

The SIM cards (Ordnance Survey's 'Survey of Information on Microfilm') are either original mapping which were produced and published prior to 1977 or they are re-mappings of the original maps. The maps are dated from 1947 to 1994, and contain detailed information on buildings, roads and land-use. These maps were produced at both 1:2,500 and 1:1,250 scales.

### Map Name(s) and Date(s)



### Historical Map - Segment A11



### Order Details

Order Number: 66053144\_1\_1  
Customer Ref: 60340298  
National Grid Reference: 389220, 390250  
Slice: A  
Site Area (Ha): 5.77  
Search Buffer (m): 250

### Site Details

Stockport Bus Station, Mersey Square, Stockport, SK1 1NU



Tel: 0844 844 9852  
Fax: 0844 844 9851  
Web: www.envirocheck.co.uk






### Additional SIMs

Published 1982 - 1991

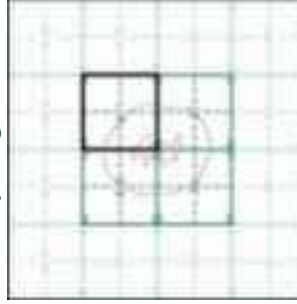
Source map scale - 1:1,250

The SIM cards (Ordnance Survey's 'Survey of Information on Microfilm') are line art or red line drawings which were produced as publications in 1977 to 1981. The cards were produced in 1982 and 1991 to 1994, and contain detailed information on buildings, roads and land-use. These maps were produced at both 1:2,500 and 1:1,250 scales.

### Map Name(s) and Date(s)



### Historical Map - Segment A11



### Order Details

Order Number: 66053144\_1\_1  
Customer Ref: 60340298  
National Grid Reference: 389220, 390250  
Slice: A  
Site Area (Ha): 5.77  
Search Buffer (m): 250

### Site Details

Stockport Bus Station, Mersey Square, Stockport, SK1 1NU



Tel: 0844 844 9952  
Fax: 0844 844 9951  
Web: www.envirocheck.co.uk






**Ordnance Survey Plan  
Published 1984 - 1989**

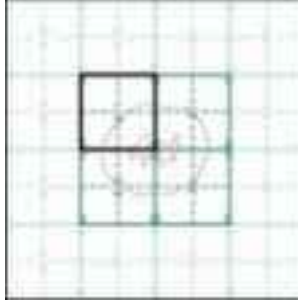
**Source map scale - 1:1,250**

The historical maps shown were reproduced from maps predominantly held at a 1:2,500 scale adopted for England, Wales and Scotland in the 1940s. 1:2,500 scale maps were subsequently published by Ordnance Survey in 1984. The published date given below is often some years later than the surveyed date. Before 1938 all OS maps were based on the Cassini Projection, with independent surveys of a single county or group of counties, giving rise to significant inaccuracies in outlying areas.

**Map Name(s) and Date(s)**



**Historical Map - Segment A11**

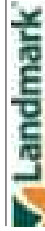


**Order Details**

Order Number: 66053144\_1\_1  
Customer Ref: 60340298  
National Grid Reference: 389220, 390250  
Slice: A  
Site Area (Ha): 5.77  
Search Buffer (m): 250

**Site Details**

Stockport Bus Station, Mersey Square, Stockport, SK1 1NU



Tel: 0844 844 9952  
Fax: 0844 844 9951  
Web: www.envirocheck.co.uk




### Additional SIMs

Published 1984 - 1988

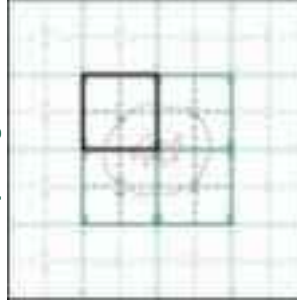
Source map scale - 1:1,250

The SIM cards (Ordnance Survey's 'Survey of Information on Microfilm') are either original or edited mapping which were produced and published from 1947 to 1994, and contain detailed information on buildings, roads and land-use. These maps were produced at both 1:2,500 and 1:1,250 scales.

### Map Name(s) and Date(s)



### Historical Map - Segment A11



### Order Details

Order Number: 66053144\_1\_1  
Customer Ref: 60340298  
National Grid Reference: 389220, 390250  
Slice: A  
Site Area (Ha): 5.77  
Search Buffer (m): 250

### Site Details

Stockport Bus Station, Mersey Square, Stockport, SK1 1NU



Tel: 0844 844 9952  
Fax: 0844 844 9951  
Web: www.envirocheck.co.uk






### Additional SIMs

Published 1989

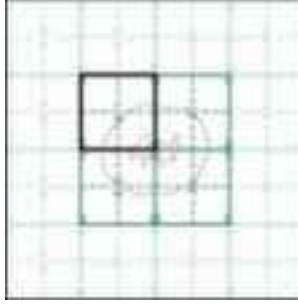
Source map scale - 1:1,250

The SIM cards (Ordnance Survey's 'Survey of Information on Microfilm') are either original mapping which were produced and published prior to 1947 or have been scanned from original maps published between 1947 to 1994, and contain detailed information on buildings, roads and land-use. These maps were produced at both 1:2,500 and 1:1,250 scales.

### Map Name(s) and Date(s)



### Historical Map - Segment A11



### Order Details

Order Number: 66053144\_1\_1  
Customer Ref: 60340298  
National Grid Reference: 389220, 390250  
Slice: A  
Site Area (Ha): 5.77  
Search Buffer (m): 250

### Site Details

Stockport Bus Station, Mersey Square, Stockport, SK1 1NU



Tel: 0844 844 9952  
Fax: 0844 844 9951  
Web: www.envirocheck.co.uk






## Large-Scale National Grid Data Published 1992

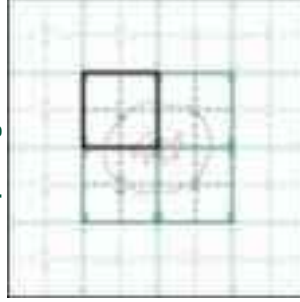
Source map scale - 1:1,250

Large Scale National Grid Data: superseded SIM cards (Ordnance Survey's Simulation on Microfilm) in 1992, and continued to be produced until 1999. These maps are not digital and do not provide detailed information on buildings and roads but they do provide topographic features such as vegetation. These maps were produced at both 1:2,500 and 1:1,250 scales.

### Map Name(s) and Date(s)



### Historical Map - Segment A11

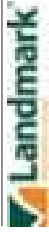


### Order Details

Order Number: 66053144\_1\_1  
Customer Ref: 60340298  
National Grid Reference: 389220, 390250  
Slice: A  
Site Area (Ha): 5.77  
Search Buffer (m): 250

### Site Details

Stockport Bus Station, Mersey Square, Stockport, SK1 1NU



Tel: 0844 844 9952  
Fax: 0844 844 9951  
Web: www.envirocheck.co.uk




## Large-Scale National Grid Data

Published 1993 - 1995

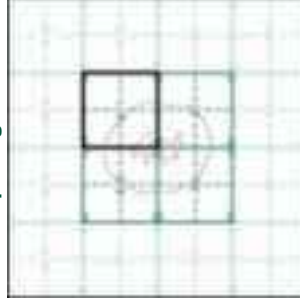
Source map scale - 1:1,250

Large Scale National Grid Data: superseded SIM cards (Ordnance Survey's Survey Information on Microfilm) in 1992, and continued to be produced until 1999. These maps were produced by digitising original maps and provide detailed information on houses and roads, but tend to show less topographic features such as vegetation. These maps were produced at both 1:2,500 and 1:1,250 scales.

### Map Name(s) and Date(s)



### Historical Map - Segment A11

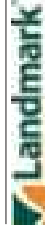


### Order Details

Order Number: 66053144\_1\_1  
Customer Ref: 60340298  
National Grid Reference: 389220, 390250  
Slice: A  
Site Area (Ha): 5.77  
Search Buffer (m): 250

### Site Details

Stockport Bus Station, Mersey Square, Stockport, SK1 1NU



Tel: 0844 844 9952  
Fax: 0844 844 9951  
Web: www.envirocheck.co.uk



## Large-Scale National Grid Data Published 1996

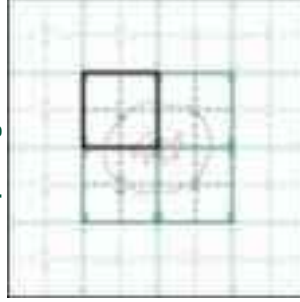
Source map scale - 1:1,250

Large Scale National Grid Data superseded SIM cards (Ordnance Survey's Simulation on Microfilm) in 1992, and continued to be produced until 1999. These maps are not available for sale but they do provide detailed information on houses and roads, but tend to show less topographic features such as vegetation. These maps were produced at both 1:2,500 and 1:1,250 scales.

### Map Name(s) and Date(s)



### Historical Map - Segment A11



### Order Details

Order Number: 66053144\_1\_1  
Customer Ref: 60340298  
National Grid Reference: 389220, 390250  
Slice: A  
Site Area (Ha): 5.77  
Search Buffer (m): 250

### Site Details

Stockport Bus Station, Mersey Square, Stockport, SK1 1NU



Tel: 0844 844 9952  
Fax: 0844 844 9951  
Web: www.envirocheck.co.uk








### Cheshire

Published 1874 - 1875

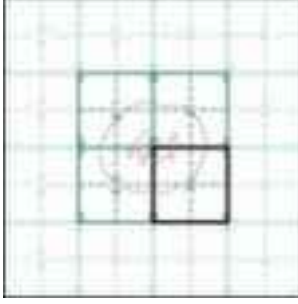
Source map scale - 1:2,500

The historical maps shown were reproduced from maps predominantly held at a 1:2,500 scale for England, Wales and Scotland in the 1940s. In 1854 the Ordnance Survey was established and the first maps were published. It covered the whole of what was considered to be the cultivated parts of Great Britain. The published date given below is often some years later than the surveyed date. Before 1938 all OS maps were based on the Cassini Projection, with independent surveys of a single county or group of counties, giving rise to significant inaccuracies in outlying areas.

### Map Name(s) and Date(s)



### Historical Map - Segment A6



### Order Details

Order Number: 66053144\_1\_1  
Customer Ref: 60340298  
National Grid Reference: 389220, 390250  
Site: A  
Site Area (Ha): 5.77  
Search Buffer (m): 250

### Site Details

Stockport Bus Station, Mersey Square, Stockport, SK1 1NU



Tel: 0844 844 9952  
Fax: 0844 844 9951  
Web: www.envirocheck.co.uk





## Lancashire And Furness Published 1895

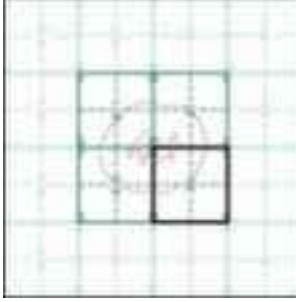
Source map scale - 1:2,500

The historical maps shown were reproduced from maps predominantly held at the Ordnance Survey office in Southampton in the 1940s. The maps were adopted for England, Wales and Scotland in the 1940s. The maps were scanned at a scale of 1:2,500. The maps were scanned at a scale of 1:2,500. The maps covered the whole of what was considered to be the delineated parts of Great Britain. The published date given below is often some years later than the surveyed date. Before 1938, all OS maps were based on the Cassini Projection, with independent surveys of a single county or group of counties, giving rise to significant inaccuracies in outlying areas.

### Map Name(s) and Date(s)



### Historical Map - Segment A6

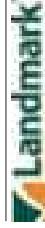


### Order Details

Order Number: 66053144\_1\_1  
Customer Ref: 60340298  
National Grid Reference: 389220, 390250  
Slice: A  
Site Area (Ha): 5.77  
Search Buffer (m): 250

### Site Details

Stockport Bus Station, Mersey Square, Stockport, SK1 1NU



Tel: 0844 844 9952  
Fax: 0844 844 9951  
Web: www.envirocheck.co.uk






## Cheshire

Published 1898

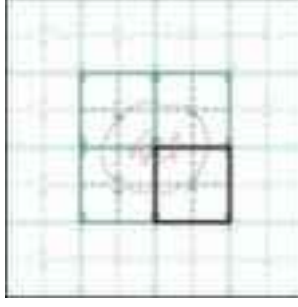
Source map scale - 1:2,500

The historical maps shown were reproduced from maps predominantly held at a 1:2,500 scale for England, Wales and Scotland in the 1940s. The maps were adopted for England, Wales and Scotland in the 1940s. The maps covered the whole of what was considered to be the populated parts of Great Britain. The published date given below is often some years later than the surveyed date. Before 1938 all OS maps were based on the Cassini Projection, with independent surveys of a single county or group of counties, giving rise to significant inaccuracies in outlying areas.

### Map Name(s) and Date(s)



### Historical Map - Segment A6



### Order Details

Order Number: 66053144\_1\_1  
Customer Ref: 60340298  
National Grid Reference: 389220, 390250  
Slice: A  
Site Area (Ha): 5.77  
Search Buffer (m): 250

### Site Details

Stockport Bus Station, Mersey Square, Stockport, SK1 1NU



Tel: 0844 844 9952  
Fax: 0844 844 9951  
Web: www.envirocheck.co.uk




## Lancashire And Furness Published 1907

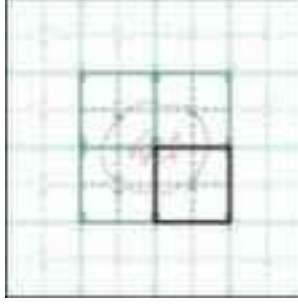
Source map scale - 1:2,500

The historical maps shown were reproduced from maps predominantly held at the Ordnance Survey archives in the UK. The maps were digitized at a scale of 1:2,500 and published by Landmark in 1998. It is important to note that the maps were surveyed in the 19th century and covered the whole of what was considered to be the delineated parts of Great Britain. The published date given below is often some years later than the surveyed date. Before 1938, all OS maps were based on the Cassini Projection, with independent surveys of a single county or group of counties, giving rise to significant inaccuracies in outlying areas.

### Map Name(s) and Date(s)



### Historical Map - Segment A6



### Order Details

Order Number: 66053144\_1\_1  
Customer Ref: 60340298  
National Grid Reference: 389220, 390250  
Slice: A  
Site Area (Ha): 5.77  
Search Buffer (m): 250

### Site Details

Stockport Bus Station, Mersey Square, Stockport, SK1 1NU



Tel: 0844 844 9952  
Fax: 0844 844 9951  
Web: www.envirocheck.co.uk






## Cheshire

### Published 1910

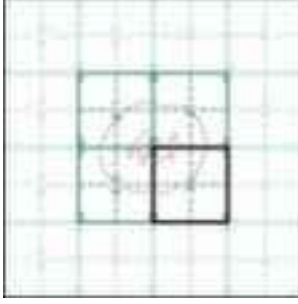
### Source map scale - 1:2,500

The historical maps shown were reproduced from maps predominantly held at a scale adopted for England, Wales and Scotland in the 1940s. The maps covered the whole of what was considered to be the delineated parts of Great Britain. The published date given below is often some years later than the surveyed date. Before 1938 all OS maps were based on the Cassini Projection, with independent surveys of a single county or group of counties, giving rise to significant inaccuracies in outlying areas.

### Map Name(s) and Date(s)



### Historical Map - Segment A6



### Order Details

Order Number: 66053144\_1\_1  
Customer Ref: 60340298  
National Grid Reference: 389220, 390250  
Slice: A  
Site Area (Ha): 5.77  
Search Buffer (m): 250

### Site Details

Stockport Bus Station, Mersey Square, Stockport, SK1 1NU



Tel: 0844 844 9952  
Fax: 0844 844 9951  
Web: www.envirocheck.co.uk






## Lancashire And Furness Published 1922

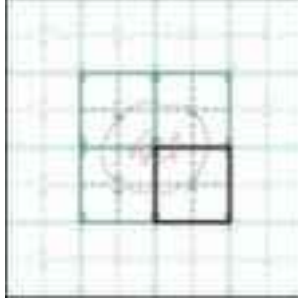
Source map scale - 1:2,500

The historical maps shown were reproduced from maps predominantly held at a 1:2,500 scale for England, Wales and Scotland in the 1940s. The maps were adopted for England, Wales and Scotland in the 1940s. The maps were reproduced from the original maps published by the Ordnance Survey in 1864. The published date given below is often some years later than the surveyed date. Before 1938, all OS maps were based on the Cassini Projection, with independent surveys of a single county or group of counties, giving rise to significant inaccuracies in outlying areas.

### Map Name(s) and Date(s)



### Historical Map - Segment A6

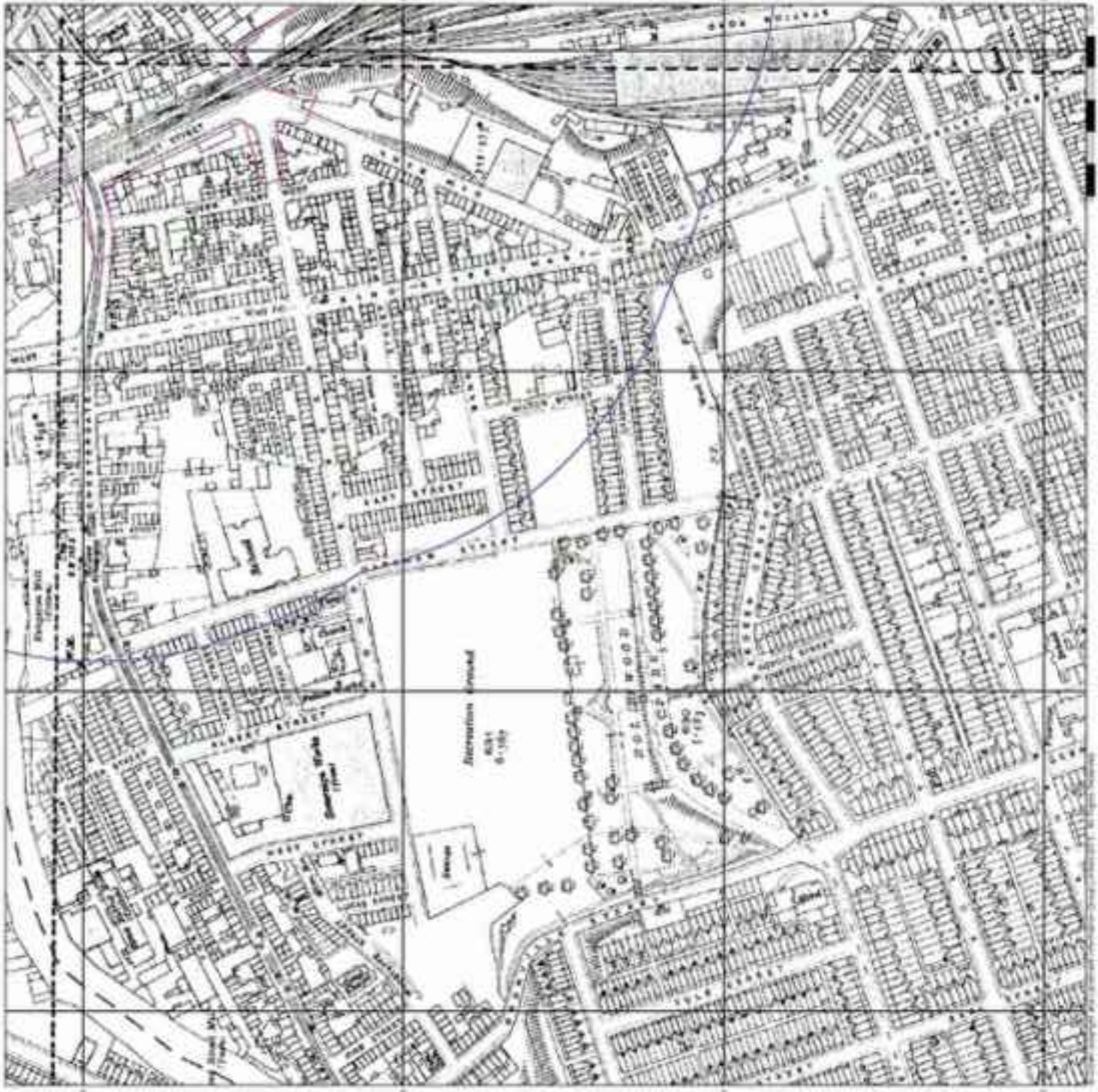


### Order Details

Order Number: 66053144\_1\_1  
Customer Ref: 60340298  
National Grid Reference: 389220, 390250  
Slice: A  
Site Area (Ha): 5.77  
Search Buffer (m): 250

### Site Details

Stockport Bus Station, Mersey Square, Stockport, SK1 1NU



Tel: 0844 844 9952  
Fax: 0844 844 9951  
Web: www.envirocheck.co.uk










## Ordnance Survey Plan Published 1959 - 1960

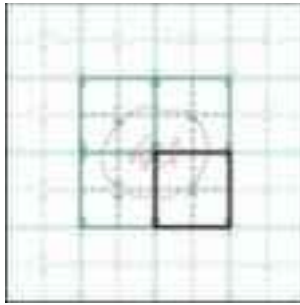
Source map scale - 1:1,250

The historical maps shown were reproduced from maps predominantly held at a 1:2500 scale for England, Wales and Scotland in the 1940s. In 1854 the Ordnance Survey adopted the metric system and the maps were reissued at a scale of 1:2500. The maps were considered to be the delineated parts of Great Britain. The published date given below is often many years later than the surveyed date. Before 1938 all OS maps were based on the Cassini Projection, with independent surveys of a single county or group of counties, giving rise to significant inaccuracies in outlying areas.

### Map Name(s) and Date(s)



### Historical Map - Segment A6



### Order Details

Order Number: 66053144\_1\_1  
Customer Ref: 60340298  
National Grid Reference: 389220, 390250  
Slice: A  
Site Area (Ha): 5.77  
Search Buffer (m): 250

### Site Details

Stockport Bus Station, Mersey Square, Stockport, SK1 1NU



Tel: 0844 844 9952  
Fax: 0844 844 9951  
Web: www.envirocheck.co.uk






### Additional SIMs

Published 1959 - 1982

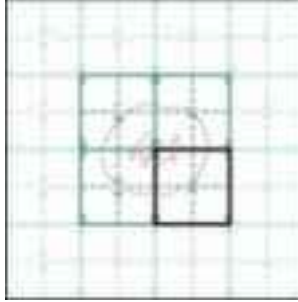
Source map scale - 1:1,250

The SIM cards (Ordnance Survey's 'Survey of Information on Microfilm') are line drawings or mappings which were produced and published in 1947 to 1982. The maps contain detailed information on buildings, roads and land-use. These maps were produced at both 1:2,500 and 1:1,250 scales.

### Map Name(s) and Date(s)



### Historical Map - Segment A6



### Order Details

Order Number: 66053144\_1\_1  
Customer Ref: 60340298  
National Grid Reference: 389220, 390250  
Slice: A  
Site Area (Ha): 5.77  
Search Buffer (m): 250

### Site Details

Stockport Bus Station, Mersey Square, Stockport, SK1 1NU



Tel: 0844 844 9952  
Fax: 0844 844 9951  
Web: www.envirocheck.co.uk






## Ordnance Survey Plan Published 1960

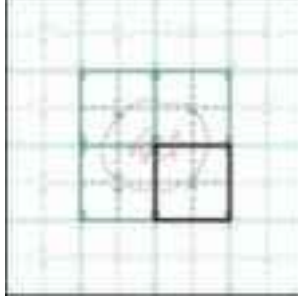
Source map scale - 1:2,500

The historical maps shown were reproduced from maps predominantly held at a 1:2,500 scale for England, Wales and Scotland in the 1940s. The maps were adopted for England, Wales and Scotland in the 1940s. The maps covered the whole of what was considered to be the populated parts of Great Britain. The published date given below is often some years later than the surveyed date. Before 1938, all OS maps were based on the Cassini Projection, with independent surveys of a single county or group of counties, giving rise to significant inaccuracies in outlying areas.

### Map Name(s) and Date(s)



### Historical Map - Segment A6



### Order Details

Order Number: 66053144\_1\_1  
Customer Ref: 60340298  
National Grid Reference: 389220, 390250  
Slice: A  
Site Area (Ha): 5.77  
Search Buffer (m): 250

### Site Details

Stockport Bus Station, Mersey Square, Stockport, SK1 1NU



Tel: 0844 844 9952  
Fax: 0844 844 9951  
Web: www.envirocheck.co.uk




## Ordnance Survey Plan Published 1971 - 1973

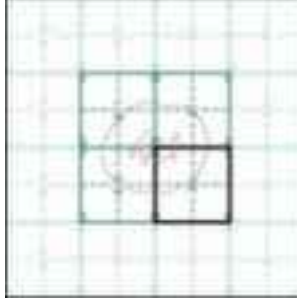
Source map scale - 1:1,250

The historical maps shown were reproduced from maps predominantly held at a 1:2,500 scale for England, Wales and Scotland in the 1940s. In 1854 the Ordnance Survey was established and the first 1:2,500 scale maps were published. The whole of what was considered to be the populated parts of Great Britain. The published date given below is often some years later than the surveyed date. Before 1938 all OS maps were based on the Cassini Projection, with independent surveys of a single county or group of counties, giving rise to significant inaccuracies in outlying areas.

### Map Name(s) and Date(s)



### Historical Map - Segment A6



### Order Details

Order Number: 66053144\_1\_1  
Customer Ref: 60340298  
National Grid Reference: 389220, 390250  
Slice: A  
Site Area (Ha): 5.77  
Search Buffer (m): 250

### Site Details

Stockport Bus Station, Mersey Square, Stockport, SK1 1NU



Tel: 0844 844 9952  
Fax: 0844 844 9951  
Web: www.envirocheck.co.uk





## Supply of Unpublished Survey Information

Published 1973 - 1974

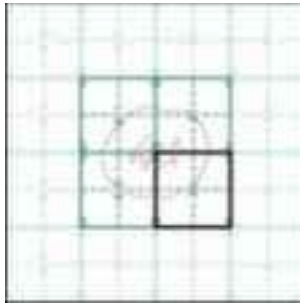
Source map scale - 1:1,250

SUSI maps (Supply of Unpublished Survey Information) were produced between 1972 and 1977, mainly for internal use at Ordnance Survey. These were more of a 'work-in-progress' plan, survey sheets or series of individual sheets in a map. These maps were unpublished and they do not represent a single moment in time. They were produced at both 1:2,500 and 1:1,250 scales.

### Map Name(s) and Date(s)



### Historical Map - Segment A6



### Order Details

Order Number: 66053144\_1\_1  
Customer Ref: 60340298  
National Grid Reference: 389220, 390250  
Slice: A  
Site Area (Ha): 5.77  
Search Buffer (m): 250

### Site Details

Stockport Bus Station, Mersey Square, Stockport, SK1 1NU



Tel: 0844 844 9952  
Fax: 0844 844 9951  
Web: www.envirocheck.co.uk



### Additional SIMS

Published 1984 - 1991

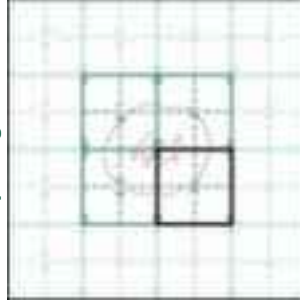
Source map scale - 1:1,250

The SIMS cards (Ordnance Survey's 'Survey of Information on Microfilm') are their most detailed mapping which were produced and published in 1977 to 1984, and contain detailed information on buildings, roads and land-use. These maps were produced at both 1:2,500 and 1:1,250 scales.

### Map Name(s) and Date(s)



### Historical Map - Segment A6



### Order Details

Order Number: 66053144\_1\_1  
Customer Ref: 60340298  
National Grid Reference: 389220, 390250  
Slice: A  
Site Area (Ha): 5.77  
Search Buffer (m): 250

### Site Details

Stockport Bus Station, Mersey Square, Stockport, SK1 1NU



Tel: 0844 844 9952  
Fax: 0844 844 9951  
Web: www.envirocheck.co.uk






**Ordnance Survey Plan  
Published 1986 - 1987**

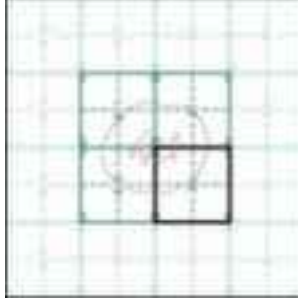
**Source map scale - 1:1,250**

The historical maps shown were reproduced from maps predominantly held at the Ordnance Survey office in Southampton in the 1940s. The maps were adopted for England, Wales and Scotland in the 1940s. The maps covered the whole of what was considered to be the populated parts of Great Britain. The published date given below is often some years later than the surveyed date. Before 1938 all OS maps were based on the Cassini Projection, with independent surveys of a single county or group of counties, giving rise to significant inaccuracies in outlying areas.

**Map Name(s) and Date(s)**



**Historical Map - Segment A6**



**Order Details**

Order Number: 66053144\_1\_1  
Customer Ref: 60340298  
National Grid Reference: 389220, 390250  
Slice: A  
Site Area (Ha): 5.77  
Search Buffer (m): 250

**Site Details**

Stockport Bus Station, Mersey Square, Stockport, SK1 1NU



Tel: 0844 844 9952  
Fax: 0844 844 9951  
Web: www.envirocheck.co.uk





## Large-Scale National Grid Data Published 1992

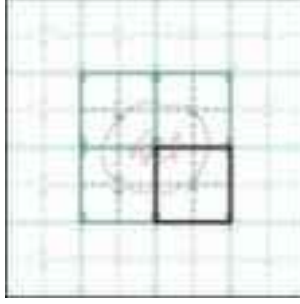
Source map scale - 1:1,250

Large Scale National Grid Data' superseded SIM cards (Ordnance Survey's Simulation on Microfilm) in 1992, and continued to be produced until 1999. These maps were produced at a scale of 1:1,250 and provide detailed information on buildings and roads, but tend to omit less topographic features such as vegetation. These maps were produced at both 1:2,500 and 1:1,250 scales.

### Map Name(s) and Date(s)



### Historical Map - Segment A6



### Order Details

Order Number: 66053144\_1\_1  
Customer Ref: 60340298  
National Grid Reference: 389220, 390250  
Slice: A  
Site Area (Ha): 5.77  
Search Buffer (m): 250

### Site Details

Stockport Bus Station, Mersey Square, Stockport, SK1 1NU



Tel: 0844 844 9952  
Fax: 0844 844 9951  
Web: www.envirocheck.co.uk

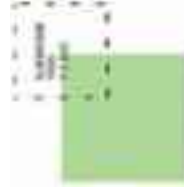


## Large-Scale National Grid Data Published 1995

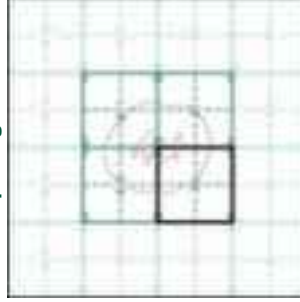
Source map scale - 1:1,250

Large Scale National Grid Data' superseded SIM cards (Ordnance Survey's Information on Microfilm) in 1992, and continued to be produced until 1999. These maps are derived from aerial photography and provide detailed information on houses and roads, but tend to omit less topographic features such as vegetation. These maps were produced at both 1:2,500 and 1:1,250 scales.

### Map Name(s) and Date(s)



### Historical Map - Segment A6

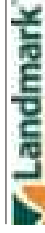


### Order Details

Order Number: 66053144\_1\_1  
Customer Ref: 60340298  
National Grid Reference: 389220, 390250  
Slice: A  
Site Area (Ha): 5.77  
Search Buffer (m): 250

### Site Details

Stockport Bus Station, Mersey Square, Stockport, SK1 1NU



Tel: 0844 844 9952  
Fax: 0844 844 9951  
Web: www.envirocheck.co.uk








### Cheshire

Published 1874 - 1875

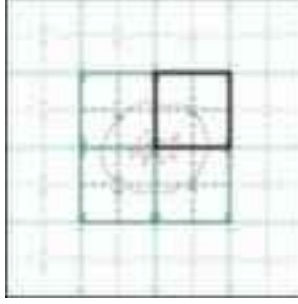
Source map scale - 1:2,500

The historical maps shown were reproduced from maps predominantly held at the Ordnance Survey archives in the UK. The maps were published in 1874 and 1875 for England, Wales and Scotland in the 1:2,500 scale. The maps covered the whole of what was considered to be the delineated parts of Great Britain. The published date given below is often some years later than the surveyed date. Before 1938 all OS maps were based on the Cassini Projection, with independent surveys of a single county or group of counties, giving rise to significant inaccuracies in outlying areas.

### Map Name(s) and Date(s)



### Historical Map - Segment A7



### Order Details

Order Number: 66053144\_1\_1  
Customer Ref: 60340298  
National Grid Reference: 389220, 390250  
Slice: A  
Site Area (Ha): 5.77  
Search Buffer (m): 250

### Site Details

Stockport Bus Station, Mersey Square, Stockport, SK1 1NU



Tel: 0844 844 9952  
Fax: 0844 844 9951  
Web: www.envirocheck.co.uk








## Lancashire And Furness Published 1895

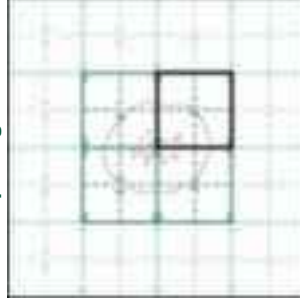
Source map scale - 1:2,500

The historical maps shown were reproduced from maps predominantly held at the Ordnance Survey archives in the UK. The maps were published in 1895 and cover the whole of what was considered to be the delineated parts of Great Britain. The published date given below is often some years later than the surveyed date. Before 1938 all OS maps were based on the Cassini projection, with independent surveys of a single county or group of counties, giving rise to significant inaccuracies in outlying areas.

### Map Name(s) and Date(s)



### Historical Map - Segment A7



### Order Details

Order Number: 66053144\_1\_1  
Customer Ref: 60340298  
National Grid Reference: 389220, 390250  
Site: A  
Site Area (Ha): 5.77  
Search Buffer (m): 250

### Site Details

Stockport Bus Station, Mersey Square, Stockport, SK1 1NU



Tel: 0844 844 9952  
Fax: 0844 844 9951  
Web: www.envirocheck.co.uk






Cheshire

Published 1898

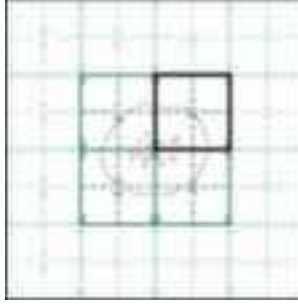
Source map scale - 1:2,500

The historical maps shown were reproduced from maps predominantly held at 1:2,500 adopted for England, Wales and Scotland in the 1940s. The maps covered the whole of what was considered to be the unincorporated parts of Great Britain. The published date given below is often some years later than the surveyed date. Before 1938 all OS maps were based on the Cassini Projection, with independent surveys of a single county or group of counties, giving rise to significant inaccuracies in outlying areas.

Map Name(s) and Date(s)



Historical Map - Segment A7



Order Details

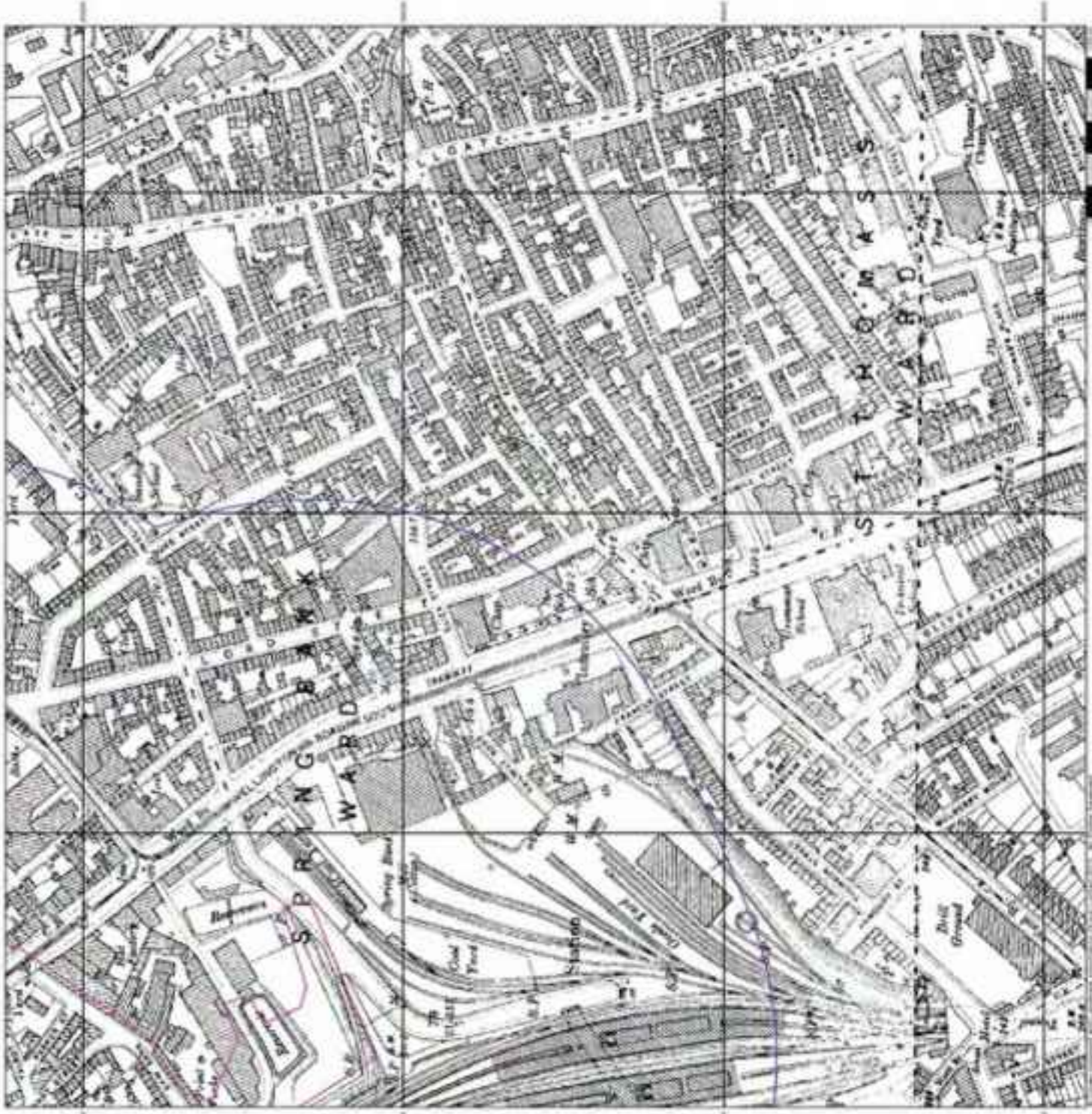
Order Number: 66053144\_1\_1  
Customer Ref: 60340298  
National Grid Reference: 389220, 390250  
Slice: A  
Site Area (Ha): 5.77  
Search Buffer (m): 250

Site Details

Stockport Bus Station, Mersey Square, Stockport, SK1 1NU



Tel: 0844 844 9952  
Fax: 0844 844 9951  
Web: www.envirocheck.co.uk







## Lancashire And Furness Published 1907

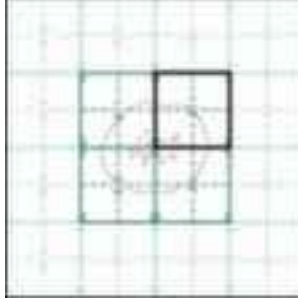
Source map scale - 1:2,500

The historical maps shown were reproduced from maps predominantly held at the Ordnance Survey archives in the UK. The maps were adopted for England, Wales and Scotland in the 1940s. The 1:2,500 scale maps were first published in 1864 and covered the whole of what was considered to be the populated parts of Great Britain. The published date given below is often some years later than the surveyed date. Before 1938, all OS maps were based on the Cassini Projection, with independent surveys of a single county or group of counties, giving rise to significant inaccuracies in outlying areas.

### Map Name(s) and Date(s)



### Historical Map - Segment A7



### Order Details

Order Number: 66053144\_1\_1  
Customer Ref: 60340298  
National Grid Reference: 389220, 390250  
Slice: A  
Site Area (Ha): 5.77  
Search Buffer (m): 250

### Site Details

Stockport Bus Station, Mersey Square, Stockport, SK1 1NU



Tel: 0844 844 9952  
Fax: 0844 844 9951  
Web: www.envirocheck.co.uk




## Cheshire

### Published 1910

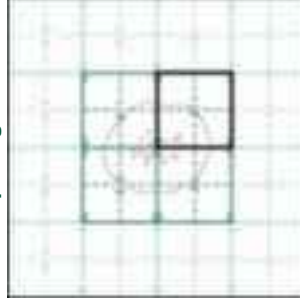
### Source map scale - 1:2,500

The historical maps shown were reproduced from maps predominantly held at a 1:2,500 scale for England, Wales and Scotland in the 1940s. The maps were adopted for England, Wales and Scotland in the 1940s. The maps covered the whole of what was considered to be the unincorporated parts of Great Britain. The published date given below is often some years later than the surveyed date. Before 1938, all OS maps were based on the Cassini Projection, with independent surveys of a single county or group of counties, giving rise to significant inaccuracies in outlying areas.

### Map Name(s) and Date(s)



### Historical Map - Segment A7



### Order Details

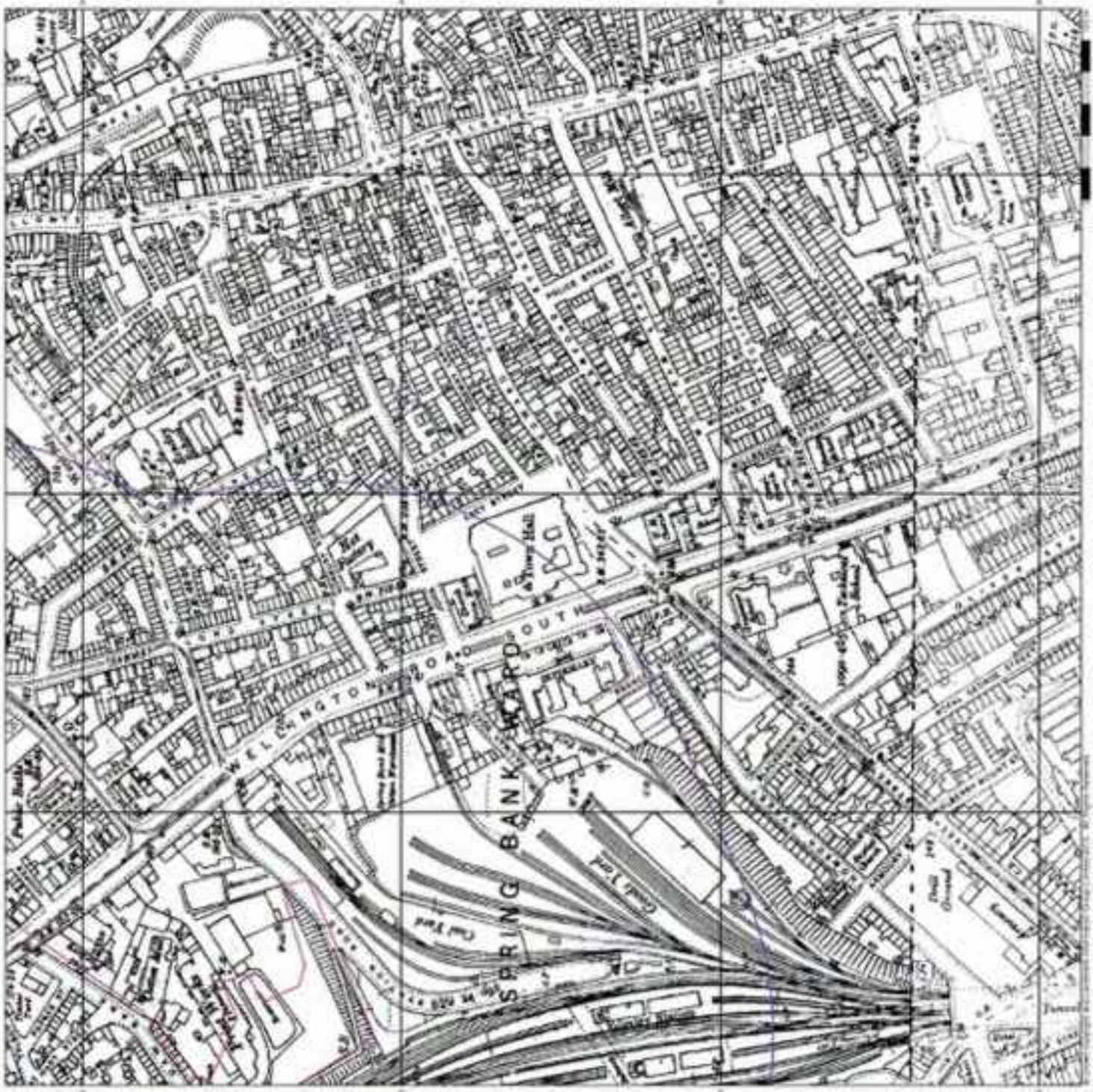
Order Number: 66053144\_1\_1  
Customer Ref: 60340298  
National Grid Reference: 389220, 390250  
Slice: A  
Site Area (Ha): 5.77  
Search Buffer (m): 250

### Site Details

Stockport Bus Station, Mersey Square, Stockport, SK1 1NU



Tel: 0844 844 9952  
Fax: 0844 844 9951  
Web: www.envirocheck.co.uk








## Lancashire And Furness Published 1922

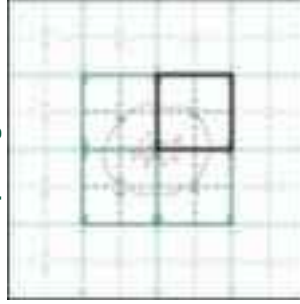
Source map scale - 1:2,500

The historical maps shown were reproduced from maps predominantly held at 1:2,500 adopted for England, Wales and Scotland in the 1940s. The maps were published in the 1850s and 1860s, and were considered to be the most accurate maps of Great Britain. The published date given below is often some years later than the surveyed date. Before 1938, all OS maps were based on the Cassini Projection, with independent surveys of a single county or group of counties, giving rise to significant inaccuracies in outlying areas.

### Map Name(s) and Date(s)



### Historical Map - Segment A7

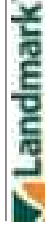


### Order Details

Order Number: 66053144\_1\_1  
Customer Ref: 60340298  
National Grid Reference: 389220, 390250  
Site: A  
Site Area (Ha): 5.77  
Search Buffer (m): 250

### Site Details

Stockport Bus Station, Mersey Square, Stockport, SK1 1NU



Tel: 0844 844 9952  
Fax: 0844 844 9951  
Web: www.envirocheck.co.uk







## Lancashire And Furness Published 1934

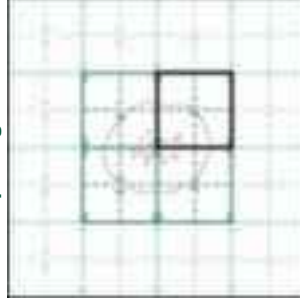
Source map scale - 1:2,500

The historical maps shown were reproduced from maps predominantly held at a 1:2,500 scale for England, Wales and Scotland in the 1940s. It is noted that the maps were published by Ordnance Survey in 1864, covering the whole of what was considered to be the cultivated parts of Great Britain. The published date given below is often some years later than the surveyed date. Before 1938, all OS maps were based on the Cassini Projection, with independent surveys of a single county or group of counties, giving rise to significant inaccuracies in outlying areas.

### Map Name(s) and Date(s)



### Historical Map - Segment A7



### Order Details

Order Number: 66053144\_1\_1  
Customer Ref: 60340298  
National Grid Reference: 389220, 390250  
Slice: A  
Site Area (Ha): 5.77  
Search Buffer (m): 250

### Site Details

Stockport Bus Station, Mersey Square, Stockport, SK1 1NU



Tel: 0844 844 9952  
Fax: 0844 844 9951  
Web: www.envirocheck.co.uk





**Ordnance Survey Plan  
Published 1959 - 1960**

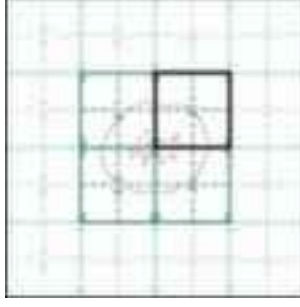
**Source map scale - 1:1,250**

The historical maps shown were reproduced from maps predominantly held at a 1:2,500 scale for England, Wales and Scotland in the 1940s. 1864 Ordnance Survey maps were reproduced at a 1:1,250 scale. The maps covered the whole of what was considered to be the populated parts of Great Britain. The published date given below is often some years later than the surveyed date. Before 1938 all OS maps were based on the Cassini Projection, with independent surveys of a single county or group of counties, giving rise to significant inaccuracies in outlying areas.

**Map Name(s) and Date(s)**



**Historical Map - Segment A7**



**Order Details**

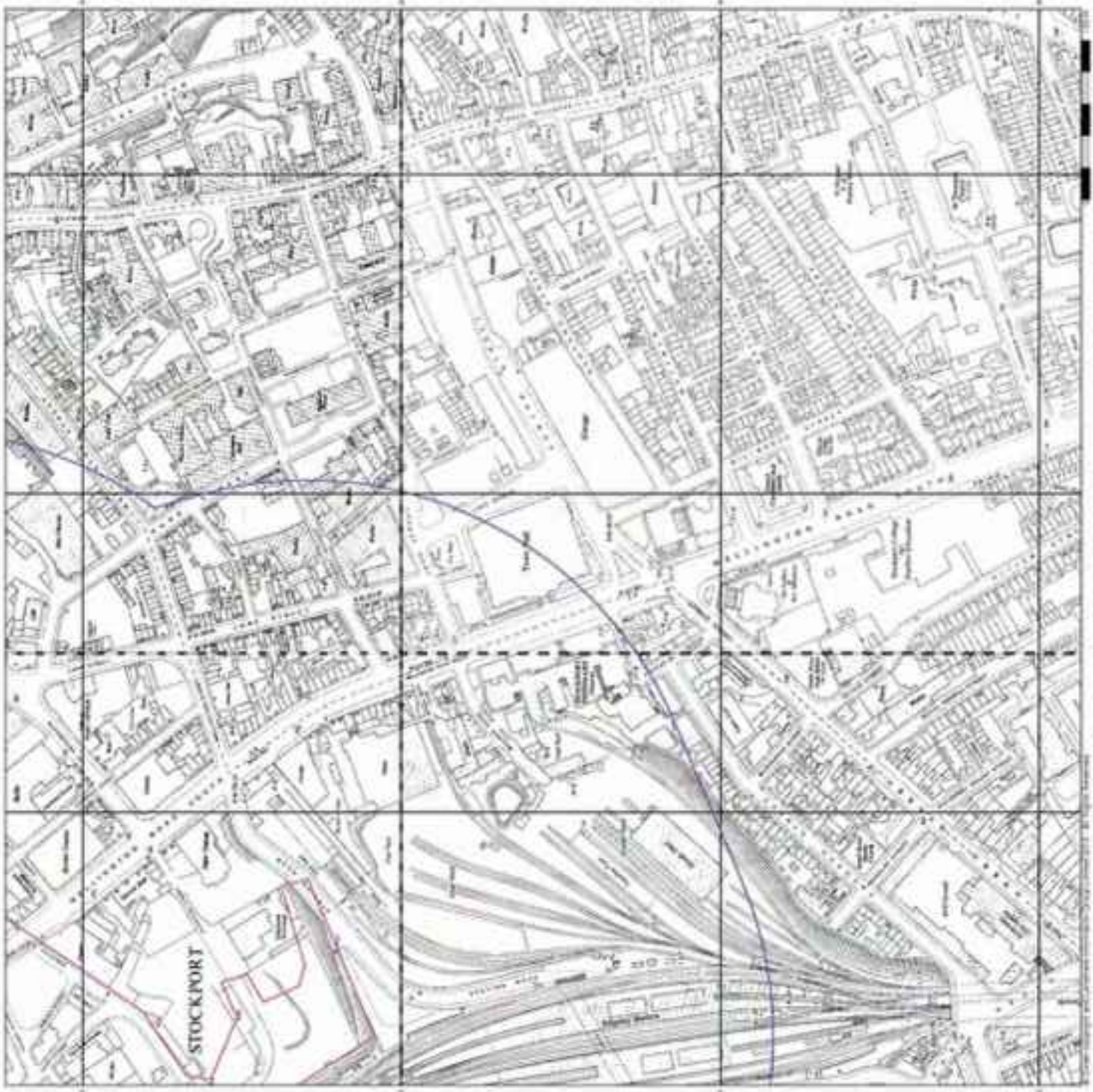
Order Number: 66053144\_1\_1  
Customer Ref: 60340298  
National Grid Reference: 389220, 390250  
Slice: A  
Site Area (Ha): 5.77  
Search Buffer (m): 250

**Site Details**

Stockport Bus Station, Mersey Square, Stockport, SK1 1NU



Tel: 0844 844 9952  
Fax: 0844 844 9951  
Web: www.envirocheck.co.uk







## Ordnance Survey Plan Published 1960

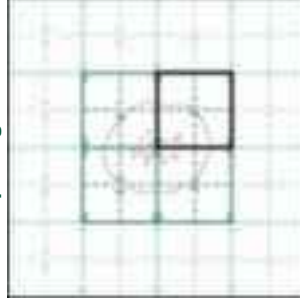
Source map scale - 1:2,500

The historical maps shown were reproduced from maps predominantly held at a 1:2,500 scale for England, Wales and Scotland in the 1940s. 1864 to 1960, the Ordnance Survey has published maps covering the whole of what was considered to be the populated parts of Great Britain. The published date given below is often some years later than the surveyed date. Before 1938, all OS maps were based on the Cassini projection, with independent surveys of a single county or group of counties, giving rise to significant inaccuracies in outlying areas.

## Map Name(s) and Date(s)



## Historical Map - Segment A7



## Order Details

Order Number: 66053144\_1\_1  
Customer Ref: 60340298  
National Grid Reference: 389220, 390250  
Slice: A  
Site Area (Ha): 5.77  
Search Buffer (m): 250

## Site Details

Stockport Bus Station, Mersey Square, Stockport, SK1 1NU



Tel: 0844 844 9952  
Fax: 0844 844 9951  
Web: www.envirocheck.co.uk






## Ordnance Survey Plan Published 1967 - 1972

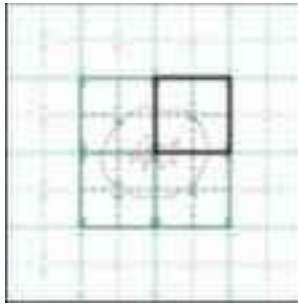
Source map scale - 1:1,250

The historical maps shown were reproduced from maps predominantly held at a 1:2,500 scale for England, Wales and Scotland in the 1940s. In 1864 the Ordnance Survey published a map of the area which covered the whole of what was considered to be the cultivated parts of Great Britain. The published date given below is often some years later than the surveyed date. Before 1938 all OS maps were based on the Cassini Projection, with independent surveys of a single county or group of counties, giving rise to significant inaccuracies in outlying areas.

### Map Name(s) and Date(s)



### Historical Map - Segment A7



### Order Details

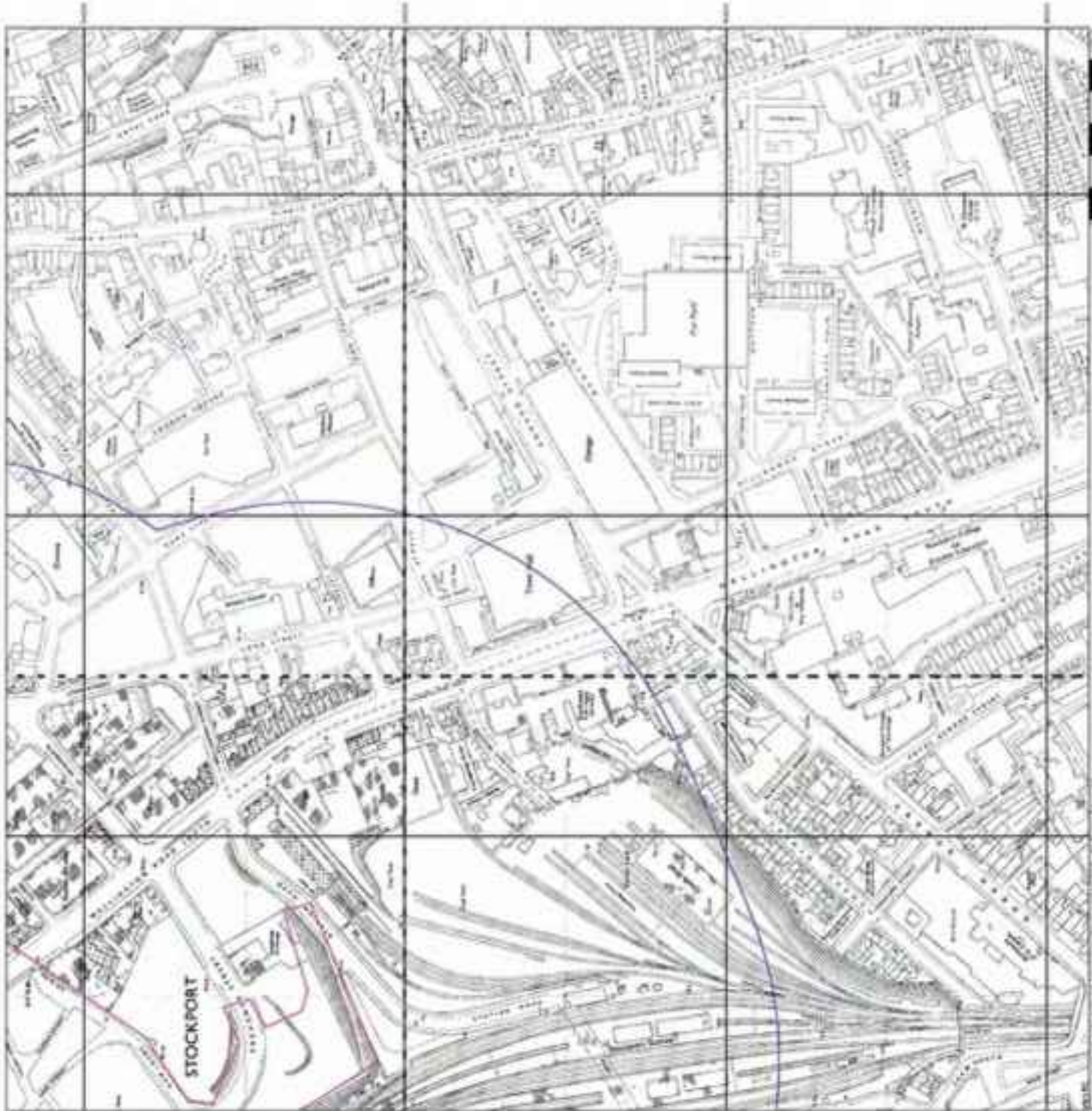
Order Number: 66053144\_1\_1  
Customer Ref: 60340298  
National Grid Reference: 389220, 390250  
Slice: A  
Site Area (Ha): 5.77  
Search Buffer (m): 250

### Site Details

Stockport Bus Station, Mersey Square, Stockport, SK1 1NU



Tel: 0844 844 9952  
Fax: 0844 844 9951  
Web: www.envirocheck.co.uk






## Supply of Unpublished Survey Information

Published 1973

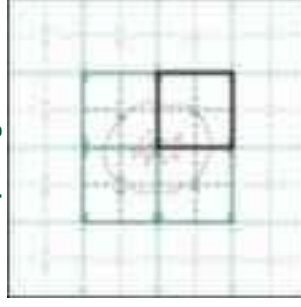
Source map scale - 1:1,250

SUSI maps (Supply of Unpublished Survey Information) were produced between 1972 and 1977, mainly for internal use at Ordnance Survey. These were more of a 'work-in-progress' plan, showing up-to-date details of individual sites in a particular area. These maps were published and then replaced a single moment in time. They were produced at both 1:2,500 and 1:1,250 scales.

### Map Name(s) and Date(s)



### Historical Map - Segment A7



### Order Details

Order Number: 66053144\_1\_1  
Customer Ref: 60340298  
National Grid Reference: 389220, 390250  
Slice: A  
Site Area (Ha): 5.77  
Search Buffer (m): 250

### Site Details

Stockport Bus Station, Mersey Square, Stockport, SK1 1NU



Tel: 0844 844 9952  
Fax: 0844 844 9951  
Web: www.envirocheck.co.uk






**Ordnance Survey Plan  
Published 1976 - 1986**

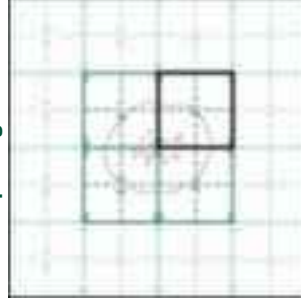
**Source map scale - 1:1,250**

The historical maps shown were reproduced from maps predominantly held at a 1:2,500 scale adopted for England, Wales and Scotland in the 1940s. 1864 Ordnance Survey maps were produced at a 1:2,500 scale and by 1866 it covered the whole of what was considered to be the populated parts of Great Britain. The published date given below is often some years later than the surveyed date. Before 1938 all OS maps were based on the Cassini Projection, with independent surveys of a single county or group of counties, giving rise to significant inaccuracies in outlying areas.

**Map Name(s) and Date(s)**



**Historical Map - Segment A7**



**Order Details**

Order Number: 66053144\_1\_1  
Customer Ref: 60340298  
National Grid Reference: 389220, 390250  
Slice: A  
Site Area (Ha): 5.77  
Search Buffer (m): 250

**Site Details**

Stockport Bus Station, Mersey Square, Stockport, SK1 1NU



Tel: 0844 844 9952  
Fax: 0844 844 9951  
Web: www.envirocheck.co.uk






### Additional SIMS

Published 1978 - 1983

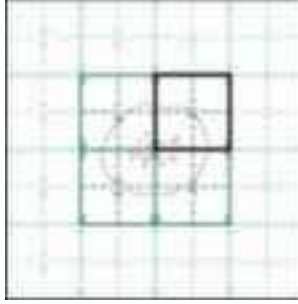
Source map scale - 1:1,250

The SIM cards (Ordnance Survey's 'Survey of Information on Microfilm') are their own edition of mapping which were produced and published from 1947 to 1994, and contain detailed information on buildings, roads and land-use. These maps were produced at both 1:2,500 and 1:1,250 scales.

### Map Name(s) and Date(s)



### Historical Map - Segment A7



### Order Details

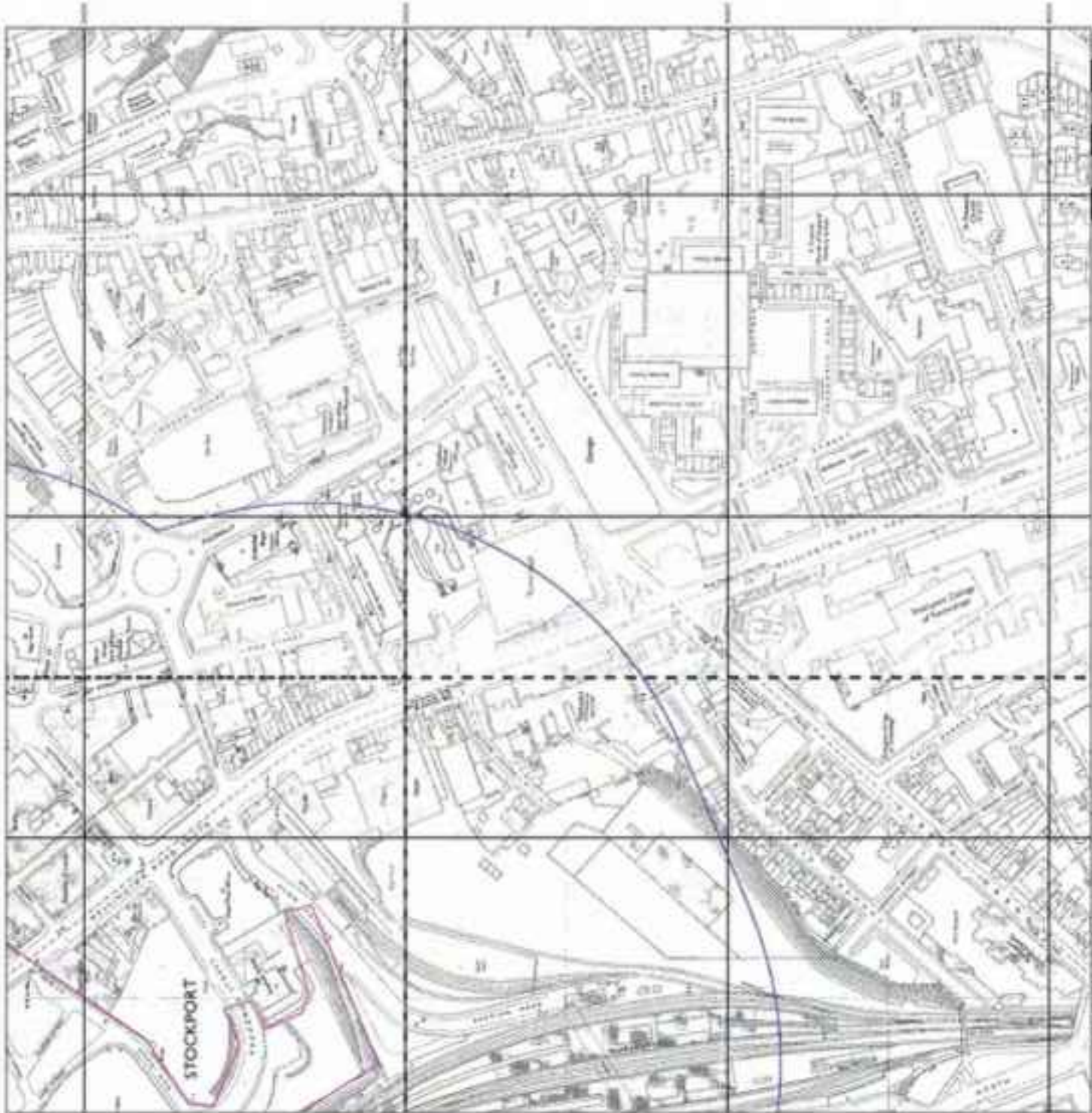
Order Number: 66053144\_1\_1  
Customer Ref: 60340298  
National Grid Reference: 389220, 390250  
Slice: A  
Site Area (Ha): 5.77  
Search Buffer (m): 250

### Site Details

Stockport Bus Station, Mersey Square, Stockport, SK1 1NU



Tel: 0844 844 9952  
Fax: 0844 844 9951  
Web: www.envirocheck.co.uk






### Additional SIMs

Published 1984 - 1991

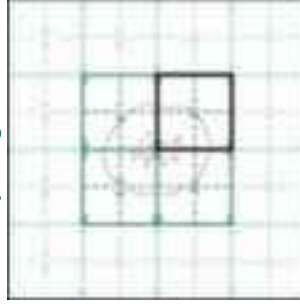
Source map scale - 1:1,250

The SIM cards (Ordnance Survey's 'Survey of Information on Microfilm') are either 1:1000 or 1:2500 scale mapping which were produced and published between 1984 and 1991. The maps were produced for the period from 1947 to 1994, and contain detailed information on buildings, roads and land-use. These maps were produced at both 1:2,500 and 1:1,250 scales.

### Map Name(s) and Date(s)



### Historical Map - Segment A7



### Order Details

Order Number: 66053144\_1\_1  
Customer Ref: 60340298  
National Grid Reference: 389220, 390250  
Slice: A  
Site Area (Ha): 5.77  
Search Buffer (m): 250

### Site Details

Stockport Bus Station, Mersey Square, Stockport, SK1 1NU



Tel: 0844 844 9852  
Fax: 0844 844 9951  
Web: www.envirocheck.co.uk




**Additional SIMs  
Published 1987**

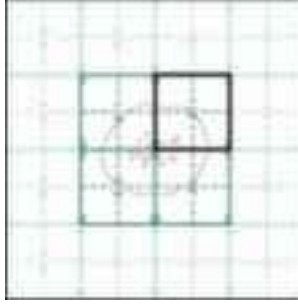
**Source map scale - 1:1,250**

The SIM cards (Ordnance Survey's 'Survey of Information on Microfilm') are either original or edited mapping which were produced and published from 1947 to 1994, and contain detailed information on buildings, roads and land-use. These maps were produced at both 1:2,500 and 1:1,250 scales.

**Map Name(s) and Date(s)**



**Historical Map - Segment A7**



**Order Details**

Order Number: 66053144\_1\_1  
Customer Ref: 60340298  
National Grid Reference: 389220, 390250  
Slice: A  
Site Area (Ha): 5.77  
Search Buffer (m): 250

**Site Details**

Stockport Bus Station, Mersey Square, Stockport, SK1 1NU



Tel: 0844 844 9952  
Fax: 0844 844 9951  
Web: www.envirocheck.co.uk






### Additional SIMs

Published 1989

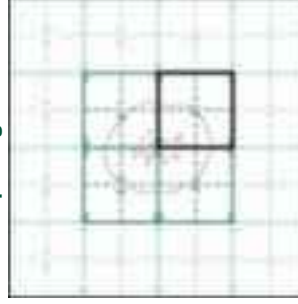
Source map scale - 1:1,250

The SIM cards (Ordnance Survey's 'Survey of Information on Microfilm') are either aerial or satellite imagery which were produced and published in 1977 to 1984, and contain detailed information on buildings, roads and land-use. These maps were produced at both 1:2,500 and 1:1,250 scales.

### Map Name(s) and Date(s)



### Historical Map - Segment A7



### Order Details

Order Number: 66053144\_1\_1  
Customer Ref: 60340298  
National Grid Reference: 389220, 390250  
Slice: A  
Site Area (Ha): 5.77  
Search Buffer (m): 250

### Site Details

Stockport Bus Station, Mersey Square, Stockport, SK1 1NU



Tel: 0844 844 9952  
Fax: 0844 844 9951  
Web: www.envirocheck.co.uk




## Large-Scale National Grid Data Published 1992

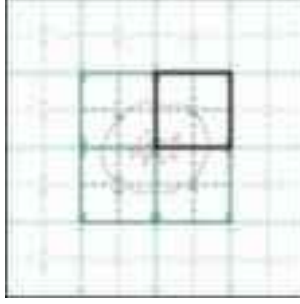
Source map scale - 1:1,250

Large Scale National Grid Data: superseded SIM cards (Ordnance Survey's Simulation on Microfilm) in 1992, and continued to be produced until 1999. These maps are not digital and therefore do not provide detailed information on buildings and roads, but they do provide topographic features such as vegetation. These maps were produced at both 1:2,500 and 1:1,250 scales.

### Map Name(s) and Date(s)



### Historical Map - Segment A7



### Order Details

Order Number: 66053144\_1\_1  
Customer Ref: 60340298  
National Grid Reference: 389220, 390250  
Slice: A  
Site Area (Ha): 5.77  
Search Buffer (m): 250

### Site Details

Stockport Bus Station, Mersey Square, Stockport, SK1 1NU



Tel: 0844 844 9952  
Fax: 0844 844 9951  
Web: www.envirocheck.co.uk




## Large-Scale National Grid Data

Published 1993 - 1995

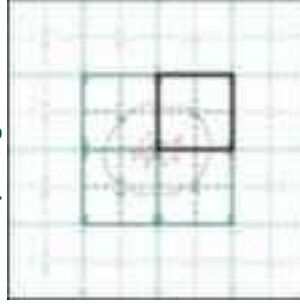
Source map scale - 1:1,250

Large Scale National Grid Data' superseded SIM cards (Ordnance Survey's Survey Information on Microfilm) in 1992, and continued to be produced until 1999. These maps are not original maps but are derived from original maps which provide detailed information on buildings and roads, but tend to omit less topographic features such as vegetation. These maps were produced at both 1:2,500 and 1:1,250 scales.

### Map Name(s) and Date(s)



### Historical Map - Segment A7



### Order Details

Order Number: 66053144\_1\_1  
Customer Ref: 60340298  
National Grid Reference: 389220, 390250  
Slice: A  
Site Area (Ha): 5.77  
Search Buffer (m): 250

### Site Details

Stockport Bus Station, Mersey Square, Stockport, SK1 1NU



Tel: 0844 844 9952  
Fax: 0844 844 9951  
Web: www.envirocheck.co.uk



## Appendix D: Statutory Consultee Responses

## **Gibson, Jennifer**

---

**From:** Lisa Allott <lisa.allott@stockport.gov.uk>  
**Sent:** 20 April 2015 12:03  
**To:** Gibson, Jennifer  
**Subject:** RE: information for Stockport Bus Station

Hi Jennifer

I write in response to the information you require regarding Stockport Bus Station.

The site has been identified for further investigation under Part IIA of the Environmental Protection Act 1990.

The site is not currently declared as Statutorily Contaminated Land or as a Special Site, nor is there any information placed upon this authorities Contaminated Land register relating to this site.

This Department does not hold any information with respect to site investigations/remediation work at the subject site or surrounding sites.

It is also unknown at this time whether any intrusive investigation work will be required or what priority any investigation would take.

The identification of a site being potentially contaminated does **not confirm** that the site **actually is contaminated** and would only be designated as contaminated as result of criteria defined under Part IIA EPA 1990 being met.

There have been no notices served under Part 2a of the Environmental Protection 1990

There are no known landfills within 250m of the search site.

There have been no enforcement notices served on the search site for nuisance issues such as odour, smoke etc.

Please note that this information has been supplied as a matter of courtesy and the Council accepts no liability for the use of this information. No warranty is given or intended with regard to this situation, present or future, and the Council makes no comment on the interpretation of the information nor accepts liability for any interpretation others may put on such information.

Kind Regards

Lisa

---

**From:** Lisa Allott **On Behalf Of** Land Water  
**Sent:** 15 April 2015 13:27  
**To:** Lisa Allott  
**Subject:** FW: information for Stockport Bus Station

---

**From:** Gibson, Jennifer [<mailto:Jennifer.Gibson@aecom.com>]  
**Sent:** 15 April 2015 12:45  
**To:** Land Water  
**Subject:** information for Stockport Bus Station

Dear Sir/Madam

AECOM is undertaking environmental reviews of Stockport Bus Station. We would be very grateful if you could provide us with information from your records on the following topics:

1. Status, including any Enforcement Notices, under Part IIA EPA
2. Any known records of landfilling or remediation on or in the vicinity of the site
3. Any correspondence or Enforcement Notices connected to the site with regard to nuisance issues (odours, dust, smoke, vermin etc.)

The site information is as follows:

Stockport Bus Station  
Mersey Square  
Stockport  
SK1

NGR: Easting: 389231 Northing: 390226

Site boundary is attached to this email.

If there is a charge for the provision of your services if you could quote us in advance of carrying out any work it would be much appreciated.

Please note that any documentation attached to this email is confidential in nature and should be treated as such.



Kind Regards,  
Jennifer

This e-mail and any attachments contain AECOM confidential information that may be proprietary or privileged. If you receive this message in error or are not the intended recipient, you should not retain, distribute, disclose or use any of this information and you should destroy the e-mail and any attachments or copies.

Proud of Stockport Awards 2015 - Do you know someone who helps to make Stockport special? Nominate them today at: [www.stockport.gov.uk/proudoofstockport](http://www.stockport.gov.uk/proudoofstockport)

**Confidentiality:-** *This email, its contents and any attachments are intended only for the above named. As the email may contain confidential or legally privileged information, if you are not, or suspect that you are not, the above named or the person responsible for delivery of the message to the above named, please delete or destroy the email and any attachments immediately and inform the sender of the error.*

Proud of Stockport Awards 2015 - Do you know someone who helps to make Stockport special? Nominate them today at: [www.stockport.gov.uk/proudoofstockport](http://www.stockport.gov.uk/proudoofstockport)

## Gibson, Jennifer

---

**From:** GMMC Info Requests [Inforequests.gmmc@environment-agency.gov.uk]  
**Sent:** 14 April 2015 15:17  
**To:** Gibson, Jennifer  
**Subject:** GMMC4619KE - Stockport bus station  
**Attachments:** Standard\_Notice[1].pdf

Dear Jennifer

Thank you for your enquiry which was received on 02 April 2015

We respond to requests under the Freedom of Information Act 2000 and Environmental Information Regulations 2004.

I enclose

Regarding the enquiry for a site located at Stockport Bus Station and based on the site boundary map provided, the following applies:

### Site Setting

The site is situated in a sensitive location with respect to Controlled Waters (surface water & groundwater), therefore the minimum amount of information we would require to assess the potential risks to controlled waters is a Phase 1 Preliminary Risk Assessment (Desk Top Study Report). Further works including Phase 2 Quantitative Risk Assessment and remedial works may also be required to be undertaken.

### Records of Land Contamination

The site & surrounding land is situated in an area where historically potentially contaminative industries were present. Some of these include railway land (to the East), Mills (to the West and East/Southeast), a telephone exchange (to south/southeast), two bus depots, a vehicle servicing garage and other industrial buildings. Gas Street is located adjacent to the site which indicates the presence of a historic gas works north of Heaton Lane. *Additional potentially contaminative industries and activities may also be present.* Therefore there is potential for contamination to be present on the site.

Due to the size of the site, the amount of adjacent land in proximity and the potentially historic industries present, we suggest that the customer engages the services of a third part data provider to provide detailed collated desk study information on the site from all available data sources.

### Customer to Contact Local Authority

Please note that Local Authorities are the lead regulators for contaminated land with respect to Human Health and are the data custodians for Human Health and planning records. They hold historic records/reports on potential sources of land contamination within their boroughs. *We recommend that you contact the council Environmental Health Department /Contaminated Land Officer of Stockport Council to see if they hold the requested information regarding the subject site and any associated human health risks.*

There are no waste management permits in place for this site. As far as we are aware there is no requirement for any permit from us. Transport for Manchester are registered as Hazardous waste producers at this bus station (SK1 1NK).

I have attached our Standard Notice or licence which explains the permitted use of this information.

Please get in touch if you have any further queries or contact us within two months if you'd like us

to review the information we have sent.  
Regards,



Kim Everson  
Customer Engagement Officer  
Richard Fairclough House,  
Knutsford Road,  
Warrington  
WA4 1HT

**Greater Manchester, Merseyside and Cheshire**  
Direct line: 01925 542915  
Direct: [Inforequests.GMMC@environment-agency.gov.uk](mailto:Inforequests.GMMC@environment-agency.gov.uk)

Kim Everson | Customers and Engagement Officer  
**Customers and Engagement Team** | Cumbria and Lancashire + Greater Manchester, Merseyside and Cheshire  
**Environment Agency** | Richard Fairclough House, Knutsford Road, Warrington WA4 1HT  
Contact | 01925 542980 | Internal: 721 2980



[www.gov.uk/government/organisations/environment-agency](http://www.gov.uk/government/organisations/environment-agency)

Information in this message may be confidential and may be legally privileged. If you have received this message by mistake, please notify the sender immediately, delete it and do not copy it to anyone else.

We have checked this email and its attachments for viruses. But you should still check any attachment before opening it.

We may have to make this message and any reply to it public if asked to under the Freedom of Information Act, Data Protection Act or for litigation. Email messages and attachments sent to or from any Environment Agency address may also be accessed by someone other than the sender or recipient, for business purposes.

Click [here](#) to report this email as spam





## Appendix E: Zetica UXB Map and Pre Desk Study Assessment


## Gibson, Jennifer

---

**From:** Kelly Lehmann [kelly@zetica.com]  
**Sent:** 07 April 2015 17:51  
**To:** Gibson, Jennifer  
**Cc:** Quotes  
**Subject:** E5259-15 Zetica UXO Desk Study Stockport 070415  
**Attachments:** E5259-15 Zetica UXO Desk Study Stockport 070415.pdf

Jennifer,

Please find below our Pre Desk Study Assessment and (as an attachment) our proposal as per your request.

 Pre-Desk Study Assessment	
<b>Site:</b>	Stockport Bus Station, Greater Manchester
<b>Client:</b>	Aecom
<b>Contact:</b>	Jennifer Gibson
<b>Date:</b>	2 <sup>nd</sup> April 2015
Pre-WWI military activity on or affecting the Site	None identified.
WWI military history on or affecting the Site	None identified.
WWI strategic targets (within 5km of Site)	The following strategic targets were located within the vicinity of the Site: <ul style="list-style-type: none"><li>■ Major transport infrastructure, including goods stations and sidings.</li><li>■ Gas works.</li><li>■ Foundries, mills and timber yards.</li></ul>
WWI bombing	None identified on the Site.
Interwar military history on or affecting the Site	None identified.
WWII military history on or affecting the Site	None identified.
WWII Strategic Targets (within 5km of Site)	The following strategic targets were located in the vicinity of the Site: <ul style="list-style-type: none"><li>■ Major transport infrastructure, including goods stations and sidings.</li><li>■ Gas works.</li><li>■ Industries important to the war effort, including engineering, chemical and aircraft manufacturing works.</li></ul>
WWII Decoys (within 5km of Site)	1No. approximately 4km from the Site.
WWII Bombing	During WWII the Site was located in the County Borough (CB) of Stockport, which officially recorded 76No. High Explosive (HE) bombs with a low regional bombing density of 10 bombs per 405 hectares (ha).  No readily available records have been found indicating that HE bombs fell on or in close proximity to the Site. Bombs are recorded falling approximately 0.5km from the Site.
Post-WWII Military Activity on or affecting the Site	None identified.



Recommendation

No readily available records have been found indicating that bombs fell on the Site, which is located in a region with a low WWII bombing density. No other significant sources of Unexploded Ordnance (UXO) hazard on the Site have been identified.

Given this, it is considered that the Site is likely to have a low UXO hazard level. A detailed desk study, whilst always prudent, is likely to do no more than confirm a low UXO hazard level for the Site.

This summary is based on a cursory review of readily available records. Caution is advised if you plan to action work based on this summary. It is possible that further research may change the level of identified hazard.

If you need anything further, please do not hesitate to get in touch.

Best regards

Kelly

---

**Kelly Lehmann**  
Estimator  
Zetica Limited



T. +44 (0) 1993 886 682 | E. [Kelly@zetica.com](mailto:Kelly@zetica.com) | W. [www.zetica.com](http://www.zetica.com) | T. [@ZeticaLtd](https://www.linkedin.com/company/zetica-ltd)

## Appendix F: BGS Exploratory Hole Records



County Lana

6-in. Map 1115E

BORE-SHAFT Brinksway - Chestlegate  
Sever, Stockport

GSM

(Continued)

Surface level \_\_\_\_\_ O.D. \_\_\_\_\_ One-inch Map \_\_\_\_\_

Communicated \_\_\_\_\_ by \_\_\_\_\_

Date of sinking \_\_\_\_\_ Borer \_\_\_\_\_




Specimens \_\_\_\_\_

Description.	THICKNESS.		DEPTH.	
	Feet.	Inches.	Feet.	Inches.
<b>30</b> <u>Brink No. 7.</u> In Brinksway east of Rethy St. corner.				<u>Meas.</u>
<sup>132</sup> No 59 (12d) <u>11</u> ft. o.d.	Sand gravel	12 -	12 -	3.45
	Red sandstone rock	15 -	27 -	7.22
<u>Brink No. 8.</u> Corner of Chestlegate & Handman St.				
<b>31</b> <sup>156</sup> ft. o.d. <u>60</u> (12e)	made ground	1 -	1 -	0.30
	Sandy clay	8 -	9 -	2.74
	Sand gravel	9 -	18 -	5.48
	Red sandstone	11 -	29 -	8.83
<u>Brink No. 9.</u> In Chestlegate near Swaine St. corner.				
<b>32</b> <sup>140</sup> ft. o.d. No 61 (12f)	made ground	1 -	1 -	0.30
	Red sand	3 -	4 -	1.21
	Grey sand	3 -	7 -	2.13
	Gravel	5 -	12 -	3.45
	Red sandstone rock.	19 -	31 -	9.44



STRATA SURVEYS LTD., HOLMES CHAPEL ROAD, MIDDLEWICH, CHESHIRE. CW10 0JB Telephone: 0606 84 4637 Fax: 0606 84 6657	Borehole Number : 1 Sheet 1 of 1. Scale 0 to 10 metres Date : 31/3/88
--	--

Job Number : 4256      Location : Exchange Street, Stockport Client : Brian Moorehead and Partners	Dis. & Drilling Methods Light Cable Percussion      8927 150mm Diameter              9009
---	---

Description of Strata	Red. Level	Legend	Thick-ness	Depth	Sample Depth	Sample Types	N Value	C <sub>u</sub>	#	Water Level	Pie	Daily Prog.
Medium dense brown clayey silty sandy brick gravel MADE GROUND			(1.00)	0.00	0.50 - 0.95	S <sub>H</sub> 1	N 18					
Medium dense reddish brown very silty gravelly SAND (highly weathered sandstone)			(0.50)	1.00	1.00 - 1.45	S <sub>H</sub> 2	N 25					
Reddish brown slightly to moderately weathered SANDSTONE weak			(1.50)	1.50	1.60 - 1.75	S <sub>H</sub> 3	N 50 /150					
				2.60	2.60 - 2.67	S <sub>H</sub> 4	N 50 /70					
Borehole Completed												

Key : Sample Types U Undisturbed D Disturbed B Bulk Disturbed W Water P Piston S SPT	In-Situ Tests N N Value * Sampler Sank Progress / Water Levels — Borehole Depth — Casing Depth — Water Level — Water Strike	& Piezometer Level General Remarks :
---	--	---

SJ89SE 790

STRATA SURVEYS LTD.,  
 HOLMES CHAPEL ROAD,  
 MIDDLEWICH, CHESHIRE, CW10 0JB  
 Telephone: 0606 84 4637 Fax: 0606 84 6657

Borehole Number : 2  
 Sheet 1 of 1.  
 Scale 0 to 10 metres  
 Date : 1/4/88

Job Number : 4258 Location : Exchange Street, Stockport  
 Client : Brian Moorehead and Partners

Dis. & Drilling Methods  
 Light Cable Percussion 8927  
 150mm Diameter 9012

Description of Strata	Red. Level	Legend	Thick-ness	Depth #	Sample Depth	Sample Types	N Value	Cu #	Water Level	Pin -20	Daily Prog.
Medium dense brown silty brick gravel and cobbles (rubble) MADE BROUND			(2.40)	0.00	0.50 - 0.95	S-1	N 14				
				1.00		W-1			1.00m Standing		
				1.50	1.50 - 1.95	S-2	N 89				
Reddish brown slightly to moderately weathered SANDSTONE weak			(1.20)	2.40	2.50 - 2.72	S-3	N 50 / 225				
				3.05	3.00 - 3.05	S-4	N100 / 150				1/4
Borehole Completed											

Key :  
 In-situ Tests  
 N N Value  
 + Sampler Sank  
 Progress / Water Levels  
 — Borehole Depth  
 — Casing Depth  
 I Water Level  
 I Water Strike

General Remarks :  
 Inr chiselling  
 Water strike at 1.00m standing at 1.00m





SJ89SE-792

STRATA SURVEYS LTD.,  
 HOLMES CHAPEL ROAD,  
 MIDDLEWICH, CHESHIRE. CW10 0JB  
 Telephone: 0606 84 4537 Fax: 0606 84 6657

Borehole Number : 4  
 Sheet 1 of 1.  
 Scale 0 to 10 metres  
 Date : 31/3/88

Job Number : 4256 Location : Exchange Street, Stockport  
 Client : Brian Moorehead and Partners

Dia. & Drilling Methods  
 Light Cable Percussion 8923  
 150mm Diameter 9011

Description of Strata	Red. Level	Legend	Thick-ness	Depth m	Sample Depth	Sample Uses	N Value	Cu #	Water Level	Pie -20	Daily Prog.
Loose dark grey to dark brown silty sandy ash and brick gravel and cobbles (rubble) MADE GROUND		[Cross-hatch pattern]	(1.20)	0.00 0.50 - 0.95 1.00		S-1 S-1	N 8				
Very loose dark grey to dark brown silty sandy ash and brick gravel and cobbles (rubble) MADE GROUND with some to occasional off white gravel sized particles with a limy scour possible chemical waste		[Cross-hatch pattern]	(3.30)	1.20 1.50 - 1.95 2.00 2.50 - 2.95		S-2 S-1 S-3	N 2 N 1				
Reddish brown slightly to moderately weathered SANDSTONE weak		[Dotted pattern]	(3.10)	4.50 4.50 - 4.85 5.00 - 5.95		S-4 S-5 S-6	N100 /150 N100 /150				
Borehole Completed				7.60 7.50 - 7.62		S-7	N120 /125		2.00		31/3

Key : In-Situ Tests      a. Piezometer Level  
 N N Value      + Sampler Sank  
 Sample Types  
 U Undisturbed  
 D Disturbed  
 S Silt Disturbed  
 W Water  
 P Pileton  
 S SPT

Progress / Water Levels  
 --- Borehole Depth  
 --- Casing Depth  
 x Water Level  
 I Water Strike

General Remarks :  
 Borehole dry  
 3hrs chiseling

## Appendix G: Background to Legislation on Contaminated Land

# Appendix G: Background to Legislation on Contaminated Land

## Legislative Framework

The contaminated land regime in Part 2A of the Environment Protection Act 1990 was introduced to specifically address the historical legacy of land contamination. Part 2A of the Environmental Protection Act 1990 (Amended April 2012) has introduced the following statutory definition for “contaminated land”:

*“any land which appears to the local authority in whose area it is situated to be in such a condition by reason of substances in, on, or under the land, that:*

- (a) significant harm is being caused or there is significant possibility of such harm being caused; or*
- (b) significant pollution of controlled waters is being caused, or there is a significant possibility of such pollution being caused.”*

Part 2A provides a means of dealing with unacceptable risks posed by land contamination to human health and the environment. Enforcing authorities are required to identify and deal with such land but Part 2A is only to be used by the Enforcing Authority where no appropriate alternative solution exists.

## The Process of Risk Assessment

The assessment of contaminated land can be seen as a two phase risk based process, comprising:

- (1) A qualitative assessment of the likelihood of plausible contaminant linkages, i.e. there must not only be a source of contamination, but a pathway and a receptor; and
- (2) A quantitative element which will seek to determine the degree of harm and the significance of such harm on a receptor.

A “contaminant” is a substance which is in, on or under the land and which has the potential to cause significant harm to a receptor or to cause significant pollution of controlled waters.

A “pathway” is a route by which a receptor is or might be affected by a contaminant.

A “receptor” is something that could be adversely affected by a contaminant, for example a person, an organism, an ecosystem, property or controlled waters.

The term “contaminant linkage” indicates that all three elements (i.e. a contaminant, a pathway and a receptor) have been identified. The term “significant contaminant linkage” means a contaminant linkage which gives rise to a level of risk sufficient to justify a piece of land being determined as contaminated land (in other words, there is unacceptable risks posed by the land contamination to human health and or the environment). The term “significant contaminant” means the contaminant which forms part of a significant contaminant linkage.

## Significant Harm to Human Health

The following health effects constitute significant harm: death, life threatening diseases (cancers), other diseases likely to have a serious impact on health, serious injury, birth defects and impairment of reproductive functions.

## Significant Possibility of Significant Harm to Human Health

In deciding whether or not land is contaminated land on the grounds of significant possibility of significant harm to human health, the local authority use the following categorisations:

### Category 1: Human Health

Land should be deemed to be a Category 1: Human Health case where:

- (a) the authority is aware that similar land or situations are known, or are strongly suspected on the basis of robust evidence, to have caused such harm before in the United Kingdom or elsewhere; or
- (b) the authority is aware that similar degrees of exposure (via any medium) to the contaminant(s) in question are known, or strongly suspected on the basis of robust evidence, to have caused such harm before in the United Kingdom, or elsewhere;



- (c) the authority considers that significant harm may already have been caused by contaminants in, on or under land, and that there is an unacceptable risk that it may continue or occur again if no action is taken.

### **Category 2: Human Health**

Land should be placed into Category 2 if the authority concludes, on the basis that there is a strong case for considering that the risks from the land are of sufficient concern, that the land poses a significant possibility of significant harm. Category 2 may include land where there is little or no direct evidence that similar land, situations or levels of exposure have caused harm before, but nonetheless the authority considers on the basis of the available evidence, including expert opinion, that there is a strong case for taking action under Part 2A on a precautionary basis.

### **Category 3: Human Health**

Land should be placed into Category 3 if the authority concludes that the strong case of Category 2 does not exist. Category 3 may include land where risks are not low, but nonetheless the authority considers that regulatory intervention under Part 2A is not warranted. This recognises that placing land in Category 3 would not stop others, such as the owner or occupier of the land, from taking action to reduce risks outside of the Part 2A regime if they choose.

### **Category 4: Human Health**

The local authority should consider that the following types of land should be placed into Category 4: Human Health:

- (a) Land where no relevant contaminant linkage has been established.
- (b) Land where there are only normal levels of contaminants in the soil.
- (c) Land that has been excluded from the need for further inspection and assessment because contaminant levels do not exceed generic assessment criteria.
- (d) Land where estimated levels of exposure to contaminants in soil are likely to form only a small proportion of what a receptor might be exposed to anyway through other sources of environmental exposure (e.g. in relation to average estimated national levels of exposure to substances commonly found in the environment, to which receptors are likely to be exposed in the normal course of their lives).

### **“Normal” Presence of Contaminants**

“Normal” levels of contaminants in soils should not be considered to cause land to qualify as contaminated land, unless there is particular reason to consider otherwise. “Normal” levels of contaminants in soils may result from:

- (a) The natural presence of contaminants (e.g. caused by underlying geology) at levels that might reasonably be considered typical in an area and have not been shown to pose an unacceptable risk.
- (b) The presence of contaminants caused by low level diffuse pollution, and common human activity. For example, this would include diffuse pollution from historic use of leaded petrol and the presence of benzo(a)pyrene from vehicle exhausts and the spreading of domestic ash in gardens that might reasonably be considered typical.

### **Significant Pollution of Controlled Waters**

Pollution of controlled water means the entry into controlled waters of any poisonous, noxious or polluting matter or any solid waste matter. The term “controlled water” is as defined in Part 3 of the Water Resources Act 1991, except that ground waters does not include waters contained in underground strata but above the saturation zone (i.e. perched water).

The following criteria are used to establish whether significant pollution of controlled waters has occurred:

- (a) Pollution equivalent to “environmental damage” to surface water or groundwater as defined by The Environmental Damage (Prevention and Remediation) Regulations 2009.
- (b) Inputs resulting in the deterioration of the quality of water abstracted, or intended to be used in the future.
- (c) A breach of a statutory surface water Environmental Quality Standard, either directly or via a groundwater pathway.

- (d) Input of a substance into groundwater resulting in a significant and sustained upward trend in concentration of contaminants.

The following categories are adopted in relation to determining the significant possibility of significant pollution of controlled waters.

**Category 1: Water**

This covers land where the authority considers that there is a strong and compelling case for considering that a significant possibility of significant pollution of controlled waters exists. In particular, this would include cases where there is robust science-based evidence for considering that it is likely that high impact pollution would occur if nothing were done to stop it.

**Category 2: Water**

This covers land where:

- (a) The authority considers the strength of evidence to put the land into Category 1 does not exist; but
- (b) Nonetheless, on the basis of the available scientific evidence and expert opinion, the authority considers that the risks posed by the land are of sufficient concern that the land should be considered to pose a significant possibility of significant pollution of controlled waters on a precautionary basis, with all that this might involve (e.g. likely remediation requirements, and the benefits, costs and other impacts of regulatory intervention). Among other things, this category might include land where there is a relatively low likelihood that the most serious types of significant pollution might occur.

**Category 3: Water**

This covers land where the authority concludes that the risks are such that (whilst the authority and others might prefer they did not exist) the tests set out in Categories 1 and 2 are not met, and therefore regulatory intervention under Part 2A is not warranted. This category should include land where the authority considers that it is very unlikely that serious pollution would occur; or where there is a low likelihood that less serious types of significant pollution might occur.

**Category 4: Water**

This covers land where the authority concludes that there is no risk, or that the level of risk posed is low. In particular, the authority should consider that this is the case where:

- (a) No contaminant linkage has been established in which controlled waters are the receptor in the linkage; or
- (b) the possibility only relates to type of pollution that should not be considered to be significant pollution; or
- (c) The possibility of water pollution similar to that which might be caused by “background” contamination.

**Terminology**

The term ‘Contaminated Land’ is used to mean land which meets the Part 2A definition. Other terms, such as ‘land affected by contamination’ or ‘land contamination’ are used to describe much broader categories of land where contaminants are present but usually not at sufficient level of risk to be Contaminated Land.

**Planning Policy and Land Contamination**

The National Planning Policy Framework has replaced Planning Policy Statement PPS23: Planning and Pollution Control. Under the Part 2A Statutory Guidance the planning system is highlighted as one of the other ways in which land contamination can be addressed. The key parts of the policy specifically relating to soils, geology and contamination are summarised below (taken from the Section 11 – Conserving and enhancing the natural environment):

109. *The planning system should contribute to and enhance the natural and local environment by:*
- protecting and enhancing valued landscapes, geological conservation interests and soils;*
  - preventing both new and existing development from contributing to or being put at unacceptable risk from, or being adversely affected by unacceptable levels of soil, air, water or noise pollution or land instability; and*
  - remediating and mitigating despoiled, degraded, derelict, contaminated and unstable land, where appropriate.*
111. *Planning policies and decisions should encourage the effective use of land by re-using land that has been previously developed (brownfield land), provided that it is not of high environmental value. Local planning authorities may continue to consider the case for setting a locally appropriate target for the use of brownfield land.*
120. *To prevent unacceptable risks from pollution and land instability, planning policies and decisions should ensure that new development is appropriate for its location. The effects (including cumulative effects) of pollution on health, the natural environment or general amenity, and the potential sensitivity of the area or proposed development to adverse effects from pollution, should be taken into account. Where a site is affected by contamination or land stability issues, responsibility for securing a safe development rests with the developer and/or landowner.*
121. *Planning policies and decisions should also ensure that:*
- the site is suitable for its new use taking account of ground conditions and land instability, including from natural hazards or former activities such as mining, pollution arising from previous uses and any proposals for mitigation including land remediation or impacts on the natural environment arising from that remediation;*
  - after remediation, as a minimum, land should not be capable of being determined as contaminated land under Part 2A of the Environmental Protection Act 1990; and*
  - adequate site investigation information\*, prepared by a competent person\*\*, is presented.*

For a site undergoing development or redevelopment it should be the case that upon completion of that work the site should sit within Category 4 in respect of all receptors.

\*Site investigation information: Includes a risk assessment of land potentially affected by contamination, or ground stability and slope stability reports, as appropriate. All investigations of land potentially affected by contamination should be carried out in accordance with established procedures (such as BS10175 (2011) Code of Practice for the Investigation of Potentially Contaminated Sites). The minimum information that should be provided by an applicant is the report of a desk study and site reconnaissance.

\*\*Competent person (to prepare site investigation information): A person with a recognised relevant qualification, sufficient experience in dealing with the type(s) of pollution or land stability, and membership of a relevant professional organisation.



## **Appendix H: Assessment of Plausible Contaminant Linkages**

## Appendix H: Assessment of Plausible Contaminant Linkages

### Classification of Consequence

The classifications of consequence (severity) are taken from R&D Publication 66 (NHBC and Environment Agency, 2008). AECOM has chosen to apply the classifications to a broad range of development scenarios.

It should be noted that the categories of pollution incident have no relation to the categories of significant possibility of significant harm to human health or significant possibility of significant pollution of controlled waters in respect of the Part 2A Statutory Guidance (Appendix D).

Classification	Definition
Severe	<p>Highly elevated concentrations likely to result in "significant harm" to human health as defined by the EPA 1990, Part 2A, if exposure occurs.</p> <p>Equivalent to EA Category 1 pollution incident including persistent and/or extensive effects on water quality; leading to closure of a potable abstraction point; major impact on amenity value or major damage to agriculture or commerce.</p> <p>Major damage to aquatic or other ecosystems, which is likely to result in a substantial adverse change in its functioning or harm to a species of special interest that endangers the long-term maintenance of the population.</p> <p>Catastrophic damage to crops, buildings or property.</p>
Medium	<p>Elevated concentrations which could result in "significant harm" to human health as defined by the EPA 1990, Part 2A if exposure occurs.</p> <p>Equivalent to EA Category 2 pollution incident including significant effect on water quality; notification required to abstractors; reduction in amenity value or significant damage to agriculture or commerce.</p> <p>Significant damage to aquatic or other ecosystems, which may result in a substantial adverse change in its functioning or harm to a species of special interest that may endanger the long-term maintenance of the population.</p> <p>Significant damage to crops, buildings or property.</p>
Mild	<p>Exposure to human health unlikely to lead to "significant harm".</p> <p>Equivalent to EA Category 3 pollution incident including minimal or short lived effect on water quality; marginal effect on amenity value, agriculture or commerce.</p> <p>Minor or short lived damage to aquatic or other ecosystems, which is unlikely to result in a substantial adverse change in its functioning or harm to a species of special interest that would endanger the long-term maintenance of the population.</p> <p>Minor damage to crops, buildings or property.</p>
Minor	<p>No measurable effect on humans.</p> <p>Equivalent to insubstantial pollution incident with no observed effect on water quality or ecosystems.</p> <p>Repairable effects of damage to buildings, structure and services.</p>

### Classification of Probability

The classifications of probability are taken from R&D Publication 66 (NHBC and Environment Agency, 2008). AECOM has chosen to apply the classifications to a broad range of development scenarios.

It should be noted that the categories of pollution incident have no relation to the categories of significant possibility of significant harm to human health or significant possibility of significant pollution of controlled waters in respect of the Part 2A Statutory Guidance (Appendix D). Also, in the Part 2A Statutory Guidance “pollutant linkage” is now termed “contaminant linkage”, although it is noted that the terms are effectively synonymous.

Category	Definition
High Likelihood	There is pollutant linkage and an event would appear very likely in the short-term and almost inevitable over the long-term, or there is evidence at the receptor of harm or pollution.
Likely	There is pollutant linkage and all the elements are present and in the right place which means that it is probable that an event will occur. Circumstances are such that an event is not inevitable, but possible in the short-term and likely over the long-term.
Low likelihood	There is pollutant linkage and circumstances are possible under which an event could occur. However, it is by no means certain that even over a long period such an event would take place, and is less likely in the shorter term.
Unlikely	There is pollutant linkage but circumstances are such that it is improbable that an event would occur even in the very long-term.

### Categorisation of Risk

		Consequence (Severity)			
		Severe	Medium	Mild	Minor
Probability (Likelihood)	High Likelihood	Very high risk	High risk	Moderate risk	Low risk
	Likely	High risk	Moderate risk	Moderate/low risk	Low risk
	Low Likelihood	Moderate risk	Moderate/low risk	Low risk	Very low risk
	Unlikely	Moderate/low risk	Low risk	Very low risk	Very low risk

### Description of Risk Levels and Likely Action Required

Term	Description
Very high risk	There is a high probability that severe harm could arise to a designated receptor from an identified hazard at the site without appropriate remediation action <u>or</u> there is evidence that severe harm to a designated receptor is already occurring. Realisation of that risk is likely to present a substantial liability to be site owner or occupier. Investigation is required as a matter of urgency and remediation works likely to follow in the short-term.
High risk	Harm is likely to arise to a designated receptor from an identified hazard at the site without appropriate remediation action. Realisation of the risk is likely to present a substantial liability to the site owner or occupier. Investigation is required as a matter of urgency to clarify the risk. Remediation works may be necessary in the short-term and are likely over the longer term.



Moderate risk	It is possible that without appropriate remediation action, harm would arise to a designated receptor. It is relatively unlikely that any such harm would be severe, and if any harm were to occur it is more likely that the harm would be relatively mild. Further investigative work is normally required to clarify the risk and to determine the potential liability to site owner/occupier. Some remediation works may be required in the longer term.
Low risk	It is possible that harm could arise to a designated receptor from identified hazard. It is likely that, at worst, if any harm was realised any effects would be mild. It is unlikely that the site owner/or occupier would face substantial liabilities from such a risk. Further investigative work (which is likely to be limited) to clarify the risk may be required. Any subsequent remediation works are likely to be relatively limited.
Very low risk	It is a low possibility that harm could arise to a designated receptor, but it is likely at worst, that this harm if realised would normally be mild or minor.
No potential risk	There is no potential risk if no pollutant linkage has been established.

### Summary of Definitions

Term	Description
Hazard	A property or situation which in certain circumstances could lead to harm. (The properties of different hazards must be assessed in relation to their potential to affect the various different receptors).
Consequences	The adverse effects (or harm) arising from a defined hazard which impairs the quality of the environment or human health in the short or longer term.
Probability	The mathematical expression of the chance of a particular event in a given period of time (e.g. probability of 0.2 is equivalent to 20% or a 1 in 5 chance).
Likelihood	Probability; the state of face of being likely.
Risk	A combination of the probability or frequency of the occurrences of a defined hazard AND the magnitude of the consequences of that occurrence.
Contaminant linkage	An identified pathway is capable of exposing a receptor to a contaminant and that contaminant is capable of harming the receptor. In the Part 2A Statutory Guidance the terms "contaminant", "pollutant" and "substance" have the same meaning, and some non-statutory technical guidance relevant to land contamination uses alternative terms such as "pollutant", "substance" and associated terms in effect to mean the same thing.