

Stockport Interchange

CONTAMINATED LAND REPORT

14113-WSP-SKZ-XX-RP-Y-0002





Stockport Interchange

CONTAMINATED LAND REPORT

14113-WSP-SKZ-XX-RP-Y-0002

TYPE OF DOCUMENT (VERSION) PUBLIC

PROJECT NO. 70031899

OUR REF. NO. 14113-WSP-SKZ-XX-RP-Y-0002

DATE: OCTOBER 2018

WSP
The Victoria
150-182 The Quays
Salford, Manchester
M50 3SP
Phone: +44 161 886 2400
Fax: +44 161 886 2401
WSP.com



QUALITY CONTROL

Issue/revision	First issue	Revision 1	Revision 2	Revision 3
Remarks				
Date	01/08/2018			
Prepared by	Paloma Montes			
Signature				
Checked by	John Leggett			
Signature				
Authorised by	Andy McCusker			
Signature				
Project number	70031899			
Report number	70031899-11134			
File reference	70031899-11134_Contaminated Land Report_V1			



CONTENTS

1	INTRODUCTION	1
1.1	AUTHORISATION	1
1.2	OBJECTIVE	1
1.3	LIMITATIONS	1
2	BACKGROUND INFORMATION	2
2.1	PROPOSED DEVELOPMENT	2
2.2	PREVIOUS INVESTIGATIONS	2
3	SITE SETTING	3
3.1	SITE DESCRIPTION	3
3.2	SITE HISTORY	3
3.3	GEO-ENVIRONMENTAL SETTING	3
3.4	CONCEPTUAL SITE MODEL	3
4	CONTAMINATION STATUS AND RISK ASSESSMENT	5
4.1	SOIL ASSESSMENT	5
4.2	GROUNDWATER ASSESSMENT	5
4.3	GROUND GAS ASSESSMENT	5
5	CONTAMINATION CONSTRAINTS AND DATA GAPS	6
6	RECOMMENDATIONS	7

TABLES

Table 1 - Summary geo-environmental assessments	3
Table 2 - Recommendations	7

FIGURES

Figure 1 – Recommended Options for Interchange

2

APPENDICES

Appendix A Phase 1 Geotechnical and Geo-environmental Desk Study Report - 2015

Appendix B Stockport Interchange – Ground Investigation Report – AECOM - 2016

Appendix C WSP Methodology for the Derivation of Generic Assessment Criteria

Appendix D Ground Gas Risk Assessment 2018



1 INTRODUCTION

1.1 AUTHORISATION

1.1.1. Transport for Greater Manchester (TfGM) and Stockport Metro Borough Council (SMBC) (hereafter referred to as 'the Client') has commissioned WSP UK Limited (WSP) to provide multi-disciplinary design services to undertake the design for the redevelopment of Stockport Bus Interchange.

1.2 OBJECTIVE

1.2.1. This geo-environmental summary report has been prepared to assess potential site constraints related to contaminated land and identify potential data gaps.

1.2.2. The purpose of this report is to review the potential requirements for further assessment and, where required, assess potential remedial/mitigation measures to render the site suitable for the intended use (together with advice on implications for the current cost plan).

1.3 LIMITATIONS

1.3.1. This report has been prepared in advance of Stage 2 works and presents a preliminary assessment of potential constraints associated with contaminated land based on the review of previous ground investigation works and publicly available information. No surveys or enquiries with relevant regulatory bodies have been undertaken at this stage.

1.3.2. This document is confidential and for the exclusive benefit of the Client. It may not be assigned to or relied upon by a third party without the agreement of WSP UK Limited in writing.

2 BACKGROUND INFORMATION

2.1 PROPOSED DEVELOPMENT

- 2.1.1. A RIBA Stage 1 report was prepared by WSP in July 2017 (reference 70031899-RS1). This summarises the information gathered through the workshops undertaken with the project stakeholders to outline the preparation and brief for the project and to allow the Client to develop their Business Case. In support of the RIBA Stage 1 the design team looked at a number of core disciplines feasibility studies, including the architectural feasibility report prepared by BDP. A number of vision options were considered during the scene setting process and through stakeholder engagement with TfGM/SMBC four options were recommended.
- 2.1.2. The proposed redevelopment includes:
- Construction of a bus interchange and operator accommodation (i.e. retail and food and beverage facilities) at interchange level;
 - Construction of a multi-storey residential building over-site development;
 - Construction of external green and hard landscaped public realm in and around the site (i.e. over-site level and at the banks of the River Mersey); and
 - Construction of a pedestrian link bridge from the interchange site to the rail station.
- 2.1.3. The illustrations in Figure 1 below show one of the recommended options and an initial section of the interchange.

Figure 1 – Recommended Options for Interchange



Source: BDP Masterplans (Draft)

2.2 PREVIOUS INVESTIGATIONS

- 2.2.1. The previous geo-environmental assessments known for the site are detailed below and have been reviewed for the preparation of this preliminary assessment.
- Phase 1 Geotechnical and Geo-environmental Desk Study Report, Stockport Bus Station, Reference: 60340298/GEO/02, May 2015. A copy of this report is included in Appendix A.
 - Stockport Interchange – Ground Investigation Report, AECOM, Reference 60340298/GE/02, April 2016 (AECOM, 2016). A copy of this report is included in Appendix B.
- 2.2.2. A ground investigation was conducted to assess general ground conditions and potential soil/groundwater contamination and provide geotechnical information to support preliminary design.
- 2.2.3. WSP has assumed that full reliance can be provided on the above report for design purposes. As with any third party information, the contents of the report are taken in good faith as being an accurate representation of ground conditions. WSP does not accept responsibility for errors and/or omissions contained in third party information.



3 SITE SETTING

3.1 SITE DESCRIPTION

- 3.1.1. The site comprises Stockport bus station, Mersey Square, two surface car parks and associated infrastructure including the Stockport Rail Viaduct and is located in the mixed commercial, industrial and residential setting of Stockport Town Centre.
- 3.1.2. The surrounding land uses are summarised below.
 - North: River Mersey, with commercial buildings beyond, a car park and the M60.
 - West: Stockport Rail Viaduct.
 - South: Commercial buildings, Station Road and Stockport Train Station.
 - East: Commercial buildings including Merseyway Shopping Centre.

3.2 SITE HISTORY

- 3.2.1. Based on the AECOM Ground Investigation Report (GIR), 2016 and publicly available historical maps, the site was occupied by timber yards and saw mills the centre of the site (1848-1899) and mixed residential and commercial land uses. A print works is shown in the northern portion of the site adjacent to the River Mersey in 1851, which is labelled as a chemical works in 1895 and as exchange building in 1934.

3.3 GEO-ENVIRONMENTAL SETTING

- 3.3.1. A summary of the findings from previous investigations is provided below. The information was obtained from the AECOM GIR, 2016.

Table 1 - Summary geo-environmental assessments

ITEM	DETAILS
Geology	<p>Made Ground: Hardstanding over granular subbase and a mixture of cohesive and granular made ground. These consist of brown sandy clays and brown gravelly sands. Present across the site at thickness up to generally 3m below ground level (m bgl).</p> <p>Alluvial Clay: Soft dark brown organic clay. Present locally in areas underlying the made ground at 1.4-1.6m bgl in a 0.4m-0.6m thick layer.</p> <p>Glacial Deposits: Glacial clay and glacial sands and gravels. Present across the site between 0.5m bgl and 3.2m bgl in 0.4m-1.7m thick strata.</p> <p>Sandstone of the Chester Pebble Beds Formation: Very weak weathered sandstone at variable depths across the site (between 0.85m and 5m bgl) becoming non-weathered at 3.4m-6.55m bgl.</p>
Hydrogeology	<p>The Chester Pebble Beds Formation is classified as a Principal Aquifer. The Glacial Fluvial Deposits are classed as a Secondary A Aquifer whilst the Glacial Till is classed as an Unproductive Strata.</p> <p>The site is not located within a Groundwater Source Protection Zone.</p>
Hydrology	The nearest surface water body is the River Mersey which runs along the northern site boundary.
Coal mining	The Coal Authority website indicates the site is outside of a Coal Mining Reporting Area, with the nearest coal outcrops and mine entries located approximately 2.5km east.

3.4 CONCEPTUAL SITE MODEL POTENTIAL SOURCES OF CONTAMINATION

- 3.4.1. A number of potentially contaminating activities that might have impacted on the quality of the soils and groundwater on site have been conducted on and surrounding the site, namely mills, print works and timber yards. The current site use as a bus station is considered to present a potential source of contamination due to potential for spill and leaks; no fuel storage tanks are known to be present on site. Additionally, the presence

of imported Made Ground associated with filling and construction activities is considered to be a potential source of contamination.

- 3.4.2. The potential contaminants of concern associated with the historical and current activities on and in the vicinity of the site are considered to include petroleum hydrocarbons, chlorinated hydrocarbons, phenols, polycyclic aromatic hydrocarbons (PAHs), metals, polychlorinated biphenyls (PCBs) and asbestos.

POTENTIAL RECEPTORS

- 3.4.3. Based on the proposed land use and, the potential receptors are considered to include the following:

- Future residential occupants in residential building at over-site level.
- Future commercial workers at over-site level.
- Future students living in the college (potentially) at over-site level.
- Future commercial workers in the bus interchange (interchange level).
- Future users of landscaped areas at over-site level.
- Future users of landscaped areas at the banks of the River Mersey.
- Future maintenance/construction workers.

EXPOSURE PATHWAYS

- 3.4.4. The exposure pathways considered to be feasible include the following.

- Inhalation of vapours associated with volatile soil and groundwater contamination.
- Direct contact, ingestion and inhalation of soil bound contaminants and dust.
- Inhalation of asbestos fibres.
- Migration of leachable / mobile contamination into groundwater followed by migration to the wider environment (River Mersey).
- Accumulation of ground gases resulting in a potentially explosive / asphyxiating atmosphere.

POTENTIAL POLLUTANT LINKAGES

- 3.4.5. Given the above sources, pathways and receptors and the proposed design, the following contaminant linkages are considered to be potentially viable.

- Direct contact, ingestion and inhalation of soil-bound contamination by users of landscaped areas and maintenance and construction workers.
- Inhalation of asbestos fibres by users of landscaped areas and maintenance and construction workers.
- Inhalation of vapours associated with volatile ground contamination by commercial workers at interchange level and construction and maintenance workers.
- Inhalation of ground gases by commercial workers at interchange level and construction and maintenance workers.
- Migration of mobile contamination to the Secondary A Aquifer and migration towards the River Mersey.

- 3.4.6. Given the multi-storey residential building is located at an elevation above the bus interchange (i.e. over-site level), pollutant linkages are not considered to be viable for the receptors below (other than use of public open space at the banks of the River Mersey).

- Future residential occupants in residential building at over-site level.
- Future commercial workers at over-site level.
- Future users of landscaped areas at over-site level.



4 CONTAMINATION STATUS AND RISK ASSESSMENT

4.1 SOIL ASSESSMENT

4.1.1. The review of the AECOM 2016 GIR findings indicated the following:

- Concentrations of polycyclic aromatic hydrocarbons in soil were reported in exceedance of the adopted screening criteria (commercial end use).
- Trace concentrations of a number of volatile organic compounds were identified. The AECOM GIR adopted the limit of detection as screening value. As part of this assessment, the detected concentrations were compared against the WSP derived generic assessment criteria (GAC). Details on the risk assessment approach and methodology for the derivation of GAC are provided in Appendix C. The reported concentrations were below the GAC for commercial use.
- Asbestos was identified in Made Ground at a number of locations, at concentrations below the limit of detection (<0.001%).

4.2 GROUNDWATER ASSESSMENT

4.2.1. The reported dissolved phase concentrations were considered to present moderate/low risks to controlled waters.

4.3 GROUND GAS ASSESSMENT

4.3.1. During the 2016 AECOM ground investigation, a total of 24 monitoring wells were monitored 3 times over a 4 week period. The AECOM GIR 2016 classified the site as Characteristic Situation 2 (CIRIA C665¹) with gas protection measures required to be implemented based on dioxide carbon concentrations identified in four wells during one monitoring round each. It is noted the response zones in these four wells were within natural strata (medium dense sand or weathered sandstone), with organic matter content of 1.6% on average. The highest dioxide carbon concentration (19.4%) was recorded in one well located in the bus station (WS217), where traffic is considered to be dense. Given the potential for ground gas generation at this location is low, it is considered possible that the recorded concentration might not be representative of the ground gas regime on site. No methane concentrations were reported above the limit of detection in any of the wells.

4.3.2.

4.3.3. recommended that an appropriate classification of risk for the development with respect to ground gas is Characteristic Situation 1 i.e. no special ground gas precautions are required.

The observations to support this professional judgement are:

- The proposed development is considered to be of low sensitivity (parts of the development are not directly on the ground);
- Ground gas generation potential of the site is low (sources are restricted to natural soils and Made Ground);
- Concentrations of carbon dioxide in the ground that exceed the 5% threshold are sporadic and in installations within natural, non-organic soil/rock.

¹ CIRIA C665 Assessing risks posed by hazardous ground gases to buildings, Wilson, S; Oliver, S; Mallett, H; Hutchings, H; Card, G, CIRIA, 2007.

5 CONTAMINATION CONSTRAINTS AND DATA GAPS



5.1.1. Based on the available information, the following contamination constraints and data gaps have been identified.

- The presence of asbestos and hydrocarbon contamination in soils are considered to present a potential health risk to future site users if no mitigation measures are put in place.
- No soil assessment was undertaken in the northern portion of the site where the landscaped area at the banks of River Mersey is proposed to be developed. Given the site history review, this area was occupied by potentially contaminating activities (print works in 1872 and chemical works in 1897) and so the lack of soil/groundwater assessment in this area is considered to present an uncertainty in the risk assessment.
 - Given potential human health risks in this portion of the site are associated with direct contact exposures (landscaped area), potential risks are considered likely to be mitigated with the provision of a cover system as per other landscaped areas of the site. However, a more detailed assessment of ground conditions is considered necessary to inform the remediation strategy.
 - Potential risks to controlled waters (River Mersey) associated with potential historical contamination in this portion of the site have not been assessed. Given the proximity of the River Mersey, a soil/groundwater investigation is considered to be warranted in this portion of the site.

6 RECOMMENDATIONS

6.1.1. Based on the above conclusions, WSP recommends the actions below be undertaken.

Table 2 - Recommendations

ITEM	RECOMMENDATION
Stage 2 assessment	<p>A Stage 2 assessment is recommended to include the following actions.</p> <ul style="list-style-type: none"> ■ Enquiries with regulatory bodies (i.e. Local Authority Contaminated Land Officer and the Environment Agency). ■ Review of the ground gas risk assessment, including two ground gas monitoring surveys (task undertaken – refer to Section 4.3) ■ Further assessment of potential soil and groundwater contamination in the northern portion of the site (further details below) ■ Based on the above the identification of areas that require remediation/mitigation measures to be implemented.
Data gap - northern portion of the site	<p>A soil/groundwater investigation is considered to be warranted in the footprint of the historical chemical works. As part of the additional ground investigation works, groundwater monitoring and sampling is recommended to be undertaken in selected serviceable wells to refine the conceptual site model and inform the risk assessment.</p> <div style="display: flex; justify-content: space-around;"> <div data-bbox="422 902 880 1379">  <p data-bbox="422 1384 845 1447"><i>Source: Extract from AECOM 2016 1897</i></p> </div> <div data-bbox="940 1028 1396 1379">  <p data-bbox="1005 1384 1444 1417"><i>Source: National Library of Scotland, 1897</i></p> </div> </div>
Asbestos in soil	<p>Given asbestos was identified in Made Ground, an asbestos management plan shall be prepared to conduct ground disturbance works. Adoption of appropriate health and safety measures and mitigation measures to reduce the dispersion of soil/dust particulates were recommended to be adopted</p>

ITEM	RECOMMENDATION
Movement of materials	<p>It is anticipated excavations are to be undertaken for the site development (i.e. piling). Movement of materials on site shall be undertaken in a controlled manner and materials shall be segregated for reuse on site or disposal off-site based on their properties and chemical suitability for the intended land use. The following actions are recommended depending on the destination of the excavated material.</p> <ul style="list-style-type: none"> ■ If excavated materials are proposed to be reused on site, the placement of material shall be undertaken in accordance with CL:AIRE Definition of Waste: Code of Practice (DoW CoP) and a materials management plan shall be prepared to ensure that identified asbestos in Made Ground and PAHs impacted soils are tracked and their ultimate destination recorded. ■ If excavated Made Ground / soil are to be disposed off-site to a landfill facility, waste characterisation and classification shall be undertaken. <p>In the event materials are imported from another development site, the transfer and use of these materials shall be undertaken in accordance with CLAIRE: DoW CoP (subject to the material meeting the requirements set out in the DoW CoP).</p>
Remediation strategy	<p>A remediation strategy shall be prepared to provide a validation and verification process to obtain sufficient evidence to demonstrate the site, following remediation, does not pose a risk to future site users. The remediation strategy shall be prepared following the further assessment recommended above.</p> <p>Based on the data review reported herein, the remediation/mitigation measures are likely to include the following.</p> <ul style="list-style-type: none"> ■ The provision of a 600mm thick capping layer of clean soil over a geotextile membrane in landscaped areas in the interchange level to mitigate direct contact exposures and atmospheric dispersion of asbestos. The areas that require the provision of a cover system will be defined in the remediation strategy. <p>The above excludes potential mitigation/remedial measures in the northern portion of the site that has not previously been assessed.</p>
Verification report	<p>A verification report indicating that after remediation works and movement of soil (if any), the site does not pose a risk to future site users and the environment.</p>

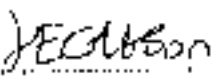
Appendix A



PHASE 1 GEOTECHNICAL AND GEO-
ENVIRONMENTAL DESK STUDY
REPORT - 2015

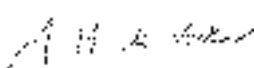
Phase 1 Geotechnical and Geo-environmental Desk Study Report



Prepared by: 
 Jennifer Gibson BSc (Hons), MSc, FGS
 Graduate Engineering Geologist

Checked by: 
 Victoria Griffin BSc MSc MEnvSc CEnv
 Principal Environmental Scientist

Approved by: 
 Matt de Renzy-Jones BEng CEng
 Regional Director

Verified by: 
 Martin de Kretser BSc (Hons), MSc CGeol
 CSci
 FGS SiLC Associate Director

Phase 1 Geotechnical and Geo-environmental Desk Study Report
 Stockport Bus Station

Rev No	Comments	Checked by	Approved by	Date
0	First Issue	VG		06/05/2015
1	Second Issue	MdK	MdK	13/05/15

AECOM House, 179 Moss Lane, Altrincham, WA15 8FH
 Telephone: 0161 927 8200 Website: <http://www.aecom.com>

Job No 60340298 Reference GEO/01 Date Created 6 May 2015

This document has been prepared by AECOM Limited ("AECOM") for the sole use of our client (the "Client") and in accordance with generally accepted consultancy principles, the budget for fees and the terms of reference agreed between AECOM and the Client. Any information provided by third parties and referred to herein has not been checked or verified by AECOM, unless otherwise expressly stated in the document. No third party may rely upon this document without the prior and express written agreement of AECOM.

This document is confidential and the copyright of AECOM Limited. Any unauthorised reproduction or usage by any person other than the addressee is strictly prohibited.

Table of Contents

1	Introduction	2
2	Site Description & Setting	5
3	Development History.....	9
4	Geology, Hydrogeology and Hydrology.....	16
5	Review of Geo-environmental Risk.....	23
6	Review of Geotechnical Risk Assessment and Foundation Options	31
7	Conclusions and Recommendations	34
8	References.....	37

List of Appendices

Appendix A	Masterplan
Appendix B	Site Walkover Photographs
Appendix C	Landmark Envirocheck Report
Appendix D	Statutory Consultee Responses
Appendix E	Zetica UXO Map and Pre Desk Study Assessment
Appendix F	BGS Exploratory Hole Records
Appendix G	Background to Legislation on Contaminated Land
Appendix H	Risk Assessment Matrix

List of Figures

Figure 1	Site Location Plan
Figure 2	Site Boundary

1 Introduction

1 Introduction

1.1 Reason for the Report

On the instructions of Transport For Greater Manchester (TFGM), AECOM Ltd (AECOM) has carried out a Phase 1 Geotechnical and Geo-environmental Desk Study of the site known as Stockport Bus Station. The report has been produced on the assumption that the site will be redeveloped as a new bus station, including rearrangement of the current road layout, the construction of a new bridge across the River Mersey and an expansion of Mersey Square as identified in Appendix A.

The work has been carried out in accordance with the AECOM tender submission and list of costs inclusions submitted 10/12/14. The Client's instruction was confirmed under letter of appointment dated (01/04/15), reference (Stockport MDC Appointment).

AECOM has reviewed readily available information on the geotechnical and geo-environmental characteristics of the site and undertaken a site reconnaissance visit to make a preliminary qualitative assessment of the potential ground-related risks associated with potential risks relating to the proposed development.

1.2 Report Objectives

This report has been prepared in general accordance with the procedures described in the Model Procedures for the Management of Land Contamination, CLR 11 (Defra/EA, 2004), BS 5930:1999 (as amended) Code of Practice for Site Investigations (BSI), and BS 10175:2011 Investigation of Potentially Contaminated Sites – Code of Practice (BSI), to:

- Describe the environmental setting of the site;
- Describe the findings of a site reconnaissance visit;
- Summarise the history of the site;
- Summarise the underlying geology and hydrogeology;
- Provide a Conceptual Site Model for the prevailing ground conditions;
- Present a preliminary qualitative evaluation of potential land contamination risks;
- Present a preliminary qualitative evaluation of potential geotechnical issues.

A qualitative 'source–pathway–receptor' approach has been used to assess the potential risks of harm being caused to human, environmental, or controlled water receptors from contamination sources on or in the vicinity of the site, via transport pathways.

The report concludes with a series of recommendations for undertaking further investigative work. The purpose of such is to substantiate the findings of the preliminary evaluation and thereby reduce uncertainty in the Conceptual Site Model.

1.3 Sources of Information

This report has been prepared using a combination of published records, and other sources such as the Local Authority. These include statutory records and historical mapping supplied within a Landmark Envirocheck Report, published geological and hydrogeological mapping, historical borehole records, correspondence with the Environmental Health Officer for Stockport Council and observations made during the site reconnaissance. A complete listing of all information sources is included in the References section.

1.4 Limitations of the Report

The opinions expressed in this report and the comments and recommendations given are based on a desk assessment of readily available information and an initial site reconnaissance by an AECOM Engineer. At this stage intrusive investigations have yet to be undertaken at site to establish actual ground and groundwater conditions and to provide data for an assessment of the geo-environmental status of the site.

The information, views and conclusions drawn are based, in part, on information supplied to AECOM by other parties. AECOM has proceeded in good faith on the assumption that this information is accurate. AECOM accepts no liability for any inaccurate conclusions, assumptions or actions taken resulting from any inaccurate information supplied to AECOM from others.

The site reconnaissance consisted of a general external inspection of the site aimed at identifying any obvious signs of geotechnical hazards and potential sources of ground contamination affecting the site. An environmental compliance audit and/or detailed structural inspection of existing buildings were outside the project brief. Similarly, the site visit excluded detailed

consideration of the ecological or archaeological aspects of the site, and if such are believed to be of potential significance then it is recommended that specialist advice is sought.

Reference to historical Ordnance Survey (OS) maps provides invaluable information regarding the land use history of a site. However, it should be noted that historical evidence will be incomplete for the period pre-dating the first edition and between successive maps.

Any risks identified in this report are perceived risks, based on the information reviewed during the desk study and therefore partially based on conjecture from available information. The study is limited by the non-intrusive nature of the work and actual risks can only be assessed following a physical investigation of the site.

The copyright in this document (including its electronic form) shall remain vested in AECOM Limited (AECOM) but the Client shall have a licence to copy and use the document for the purpose for which it was provided. AECOM shall not be liable for the use by any person of the document for any purpose other than that for which the same was provided by AECOM. This document shall not be reproduced in whole or in part or relied upon by third parties for any use whatsoever without the express written authority of AECOM.

2 Site Location and Description

2 Site Description & Setting

2.1 Location

The site is located in the centre of Stockport, directly to the west of Mersey Square and the Merseyway Shopping centre at SK1. It is centred on National Grid Reference 389231, 390226. A site location plan is provided as Figure 1.

2.2 Site Setting

The site is of an irregular shape and covers approximately 6.5 hectares and is defined by the red line boundary shown in Figure 2.

The site is located in the mixed commercial, industrial and residential setting of Stockport town centre. The River Mersey flows east west through the site and is culverted under the north eastern section of the site under Mersey Square Road. Stockport Bus Station is bound directly to the north by the River Mersey; the overall site is bound by the M60 to the north. To the east of the bus station is Mersey Square, with Merseyway Shopping Centre beyond. The west boundary is the Rail Viaduct, with Stockport Rail Station to the south west.

Relevant features immediately surrounding the site are summarised in Table 2.1.

Table 2.1: Features Surrounding the Site

Direction	Summary
North	River Mersey, commercial buildings, car parks, and the M60
South	Stockport Rail Station, and Station Road
East	Merseyway Shopping Centre and Commercial buildings
West	Stockport Rail Viaduct

2.3 Site Reconnaissance

An external inspection of the site was completed by an AECOM Engineer on 4th March 2015. The aim of the visit was to identify the range of activities carried out on the site and any obvious potential sources of ground contamination. A photographic record of the visit is included as Appendix B.

The site reconnaissance included the bus station which was still operational at the time of the visit and the wider proposed development area, as defined in the red line boundary shown as Figure 2. The bus station comprised a number of bus stands and associated bus lanes with access points on to the main highways. The ground cover across the bus station was generally a combination of asphalt and concrete, which appeared to be in good condition. No evidence of spills or staining was seen during the reconnaissance survey. No fuel storage and /or fuel filling facilities were observed on site during the reconnaissance survey.

The northern part of the site comprises of Heaton lane and Astley Street and an operational gravelled car park. The River Mersey runs to the south of the car park. There is a drop between the ground level and the river of approximately 2m. There is evidence of possible fly tipping along the river bank. Outcropping of sandstone can be seen along the river bank, along with possible retaining walls. The eastern part of the site lies along Mersey Street. The area is mainly pedestrianised with roads running through Mersey square to allow access to the bus station.

The southern part of the site consists of the bus station which is at a lower level than the surrounding land, and this area also includes the A6 Bridge also known as Wellington Road. The A6 Bridge is located to east above the bus station, there are stairs allowing access from the A6 to the bus station. The River Mersey runs north of the bus station outside the boundary of the site. There is an electricity substation inside the bus station, which has been installed under an arch of the A6 Bridge. There are black plastic wire covers running each side of the arch it is understood these which contain wires which have been diverted from the A6 bridge down into the substation.

To the south west of the bus station lies Exchange Street along this road there is an approximately 1:2 slope at the south of the site leading to the Stockport rail station, there is also an operational gravelled car park at the bottom of the slope. There were several small retaining walls at the bottom of the slope. There was evidence bare ground, possible bent trees and a rill on the slope at the time of the reconnaissance survey.

There is a variety of land uses along Mersey Street the predominant use is commercial shops units. Directly north west of the bus station just off site there is an old mill which is currently derelict. Directly east of the bus station on Wood Street there is a hat museum which was historically a hat works, this lies just offsite of the southern site boundary.

2.4 Information from Statutory Authorities Etc

2.4.1 Landmark Envirocheck Report

Table 2.2 summarises information contained in the Landmark Envirocheck report (Appendix C). The report collates data from a variety of sources including the Environment Agency (EA) and the British Geological Survey (BGS). All data suppliers are referenced in the report.

Table 2.2: Summary of Regulatory Information

Subject	Number present			Details
	On site	0-250m	250-500m	
Agency and Hydrological				
Discharge Consents	8	8	14	All of the active discharge consents within 300m of the site are owned by United Utilities Water Plc and are for public sewage: storm sewage overflow into the River Mersey.
Integrated Pollution Prevention and Control	-	1	-	There is one active licence for The Ironside Lubricants Ltd 149m south of the site
Local Authority Pollution Prevention and Controls	-	-	1	There is one active licence for Stockport Dry Cleaners located 497m north east of the site
Pollution Incidents to Controlled Waters	2	12	7	The two incidents on site were both classed as minor incidents recorded as inert suspended soils and the other pollutant is unknown both entered the River Mersey. Of the 12 incidents within 250m of the site 5 are classed as a significant incident two involved oils including diesel in one incidents, the other three were related to sewage entering the Mersey. The other 7 incidents within 250m of the site are classed as minor incidents.
Registered Radioactive Substances			1	One licence was held by Stockport College of Further Education it has now been revoked/cancelled
Waste				
Licensed Waste Management Facilities		1		There is a metal recycling site located 67m south of the site
Registered Waste Transfer Sites			1	One suspended record exists for a site 408m north west of the site
Industrial Land Use				
Contemporary Trade Directory Entries	3	77	154	

2.4.2 Consultees

The Environment Agency (EA) was consulted on 2 April 2015 with regard to any information that it may have pertaining to the site and surrounding land. A response was received on the 14 April 2015 and is provided as Appendix D. A summary of the response from the EA is as follows:

- The site is situated in a sensitive location with respect to Controlled Waters (surface water & groundwater).
- The site & surrounding land is situated in an area where historically potentially contaminative industries were present. Some of these include railway land (to the East), Mills (to the West and East/Southeast), a telephone exchange (to south/southeast), two bus depots, a vehicle servicing garage and other industrial buildings. Gas Street is located adjacent to the site which indicates the presence of a historic gas works north of Heaton Lane.
- There are no waste management permits in place for this site. Transport for Manchester is registered as Hazardous waste producers at this bus station. Permits will be required if the works will involve working within the river or within the immediate river corridor.

Stockport Council was contacted on the 9th April 2015 with regard to any information that it may have pertaining to the site and surrounding land. A response was received on the 20th April 2015 and is provided as Appendix D. A summary of the response from Stockport Council is as follows:

- The site is not currently declared as Statutorily Contaminated Land or as a Special Site, nor is there any information placed upon this authorities Contaminated Land register relating to this site.
- The site has been identified for further investigation under Part IIA of the Environmental Protection Act 1990
- There have been no notices served under Part 2a of the Environmental Protection 1990
- There are no known landfills within 250m of the search site.
- There have been no enforcement notices served on the search site for nuisance issues such as odour, smoke etc.
- They do not hold any information with respect to site investigations/remediation work at the subject site or surrounding sites.

2.5 Sensitive Land Uses

The Sensitive Land Uses Map of the Envirocheck Report (Appendix C) indicates that the site does not lie within a sensitive land use zone. The DEFRA MAGIC Map indicates there are several listed buildings surrounding the site.

2.6 Unexploded Ordnance

A preliminary unexploded ordnance (UXO) desk study was commissioned from Zetica on the 1st of April 2015. The preliminary desk study indicates the site lies within a zone that experiences a low risk of UXO. The preliminary desk study is provided as Appendix E.

- During WWII Stockport was recorded with 76No. high Explosive (HE) bombs, with a low regional bombing density of 10 bombs per 405 hectares (ha).
- No readily available records have been found indicating that HE bombs fell on or in close proximity to the Site.
- Bombs are recorded falling approximately 0.5km from the Site.

3 Development History

3 Development History

3.1 Summary of Findings

The historical Ordnance Survey (OS) maps obtained with the Landmark Envirocheck report date between 1848 and 2015. Development that may have occurred between map editions is recorded as occurring on the latter published map, hence there are some limitations to the accuracy to the date of development unless supplementary evidence is available.

The historical maps show that the site was residential housing with industrial buildings during the 1850's. Up to the 1920's the site and surrounding area becomes more industrialised. The current Stockport Bus Station was built during the late 1970's.

3.2 Detailed Review of Historical Mapping

Table 3.1 provides further information which was determined from a review of the historical OS mapping

Table 3.1: Summary of Historical OS Mapping

Year [scale]	Features on-site	Features off site
1848 (1;10,560)	<p>There is general development recorded across the site, including terraced housing and various commercial and industrial developments. The principal features are as follows:</p> <ul style="list-style-type: none"> - Wellington Road South runs through the site approximately north to south. - There is a mill in the north eastern part of the site. - A viaduct runs north to south through the western part of the site. - The River Mersey flow east west through the central section of the site. A viaduct and bridge cross the Mersey north to south in the centre of the site. 	<p>There is significant residential, commercial and industrial development in the area surrounding the site. The principal features are as follows:</p> <ul style="list-style-type: none"> - Stockport Gas Works is located 50m north west of the northern boundary. - A foundry is located 50m north of the site boundary - There is a timber yard 230m north of the north site boundary. - There is a possible quarry noted as a "bar" 250m north of the site - There is a cutting running along the viaduct 200m north west of the site - There is mill located 230m east of the eastern site boundary - St Peters Church and cemetery is located 50m south east of the site - Spring Banks Mill is located 30m south of the southern site boundary. - There is a coal depot 100m south west of the southern site boundary - Stockport Station is located 250m south of the southern boundary
1851 (1;1,056)	<ul style="list-style-type: none"> - Two reservoirs are marked at centre of the site - Chester Gate Mill is located on site - There is a chimney noted on site next to Chester Gate Mill - There is a machine shop at the centre of the site 	<p>The surrounding land use remains a mix of residential (predominantly terraced), industrial and commercial development. There are numerous mills of varying sizes recorded throughout the surrounding area, they have not been recorded individually here.</p> <ul style="list-style-type: none"> - There is a coal yard 250m north of the

Year [scale]	Features on-site	Features off site
	<ul style="list-style-type: none"> - There two timber yards on the northern site of the site - There is a print works on the southern part of the site - There a reservoir on the southern boundary of the site - There is a smithy on the western part of the site - Part of the Chester Gate Print Works is recorded near the western boundary of the site. A further print works is in the centre of the site 	<ul style="list-style-type: none"> site - There is a dye works adjacent to the north western site boundary - The site noted as “bar” is now called Crowther’s Dam - There are gasometers recorded along the north east site boundary. With a further a gasometer 100m east of the site - There is a pond 50m east of the eastern site boundary - There are several reservoirs adjacent to the south eastern boundary of the site - There is a timber yard 70m east of the south eastern site boundary - There is a smithy noted 50m west of the western site boundary - There is an iron foundry 100m west of the site - There is a timber yard 20m west of the western site boundary
1873 (1;1,056)	<p>Generally the site development remains unchanged with the exception of the following key features:</p> <ul style="list-style-type: none"> - The timber mill in the northern section of the site has been demolished - The reservoirs at the centre of the site are now a timber yard - The chimney next to Chester Gate Mill is no longer marked on the map 	<ul style="list-style-type: none"> - The gas works to the north of the site has expanded and demolished the dye works and several houses - The coal depot to the north is now housing - The gasometer 100m from site is no longer shown on the map - Crowther’s Dam is no long noted on the map - There are a series of tracks leading to the goods yard 150m north west of the site - There is a timber yard 10m south of the eastern site boundary adjacent to St Peter’s Church - The pond has been built over it is now noted as a bathhouse - The rail tracks to the south now cover a larger area - There is a mill/works 100m south east

Year [scale]	Features on-site	Features off site of the site
1874-1875 (1;2,500)	The site remains generally unchanged.	The surrounding area remains generally unchanged with the exception of the addition of Stockport infirmary 250m south east of the site
1895 (1;1,056, 1;2,500, & 1;10,560)	There has been some demolition of residential, commercial and industrial properties. The principal changes to site features during this time are as follows: <ul style="list-style-type: none"> - Wellington Road now has a tramline running north to south - The printing works adjacent to the River Mersey is now noted as a chemical works 	<ul style="list-style-type: none"> - There is now an iron and brass foundry 100m east of the site - The reservoir on the south eastern boundary is now a coal yard - The works south east of the site is now a hat works
1899 (1;2,500 & 1;10,560)	Generally the site remains unchanged with the exception of the following: <ul style="list-style-type: none"> - There is a new bridge crossing the River Mersey at the eastern part of the site - The timber yard at the centre of the site is no longer marked on the site - There is now a timber yard adjacent to Wellington road 5m north of the south eastern boundary 	<ul style="list-style-type: none"> - The coal depot to the south is now noted as an electrical works - There is now a timber yard 230m south west of the site - The mills adjacent to the south east site boundary are now a hat factory
1907 (1;2,500)	Generally the site remains unchanged with the exception of the following <ul style="list-style-type: none"> - There is now tramline in the northern part of the site leading to a tram depot which is located just offsite - There is a fire station located in the north of the site 	Generally the surrounding land remains unchanged with the exception of the following <ul style="list-style-type: none"> - There is now a tunnel marked on the map 50m north of the northern boundary running west to east
1910 (1;2,500 & 1;10,560)	Generally the site remains unchanged with the exception of the following <ul style="list-style-type: none"> - There is now a tin works marked on the map next to Astley Street 	Generally the surrounding land remains unchanged with the exception of the following <ul style="list-style-type: none"> - The smithy is no longer marked on the map - A mechanical work is noted 70m east of the south eastern boundary - The tanks to the south are no longer marked on the map - All the timber yards to the west are no longer marked on the map - There is a clothing works on the

Year [scale]	Features on-site	Features off site
1922 (1;2,500)	Generally the site remains unchanged	<p>western boundary of the site</p> <p>Generally the surrounding land remains unchanged with the exception of the following</p> <ul style="list-style-type: none"> - The foundry to the north of the site is now noted as a brass and copper foundry - The timber yard adjacent to St Peters Church is no longer evident - The mechanical works is now a public library
1934 (1;2,500 & 1;10,560)	<p>Generally the site remains unchanged with the exception of the following</p> <ul style="list-style-type: none"> - The timber yard at the centre of the site has expanded - The print works at the southern boundary is now noted as exchange building - The reservoir at the south of the site is no longer evident - The map indicates a slope at the south of the site 	<p>Generally the surrounding land remains unchanged with the exception of the following</p> <ul style="list-style-type: none"> - The gas works is now a tram and bus depot - The tram depot has expanded - There is a picture theatre 30m east of the site - There is a picture theatre on the eastern boundary of the site - The mill on the south eastern boundary has been demolished - There are two saw mills approximately 150m west and south west of the site - There is hat factory 150m west of the western site boundary - There is a works 150m south west of the western site boundary
1959 (1; 2,500)	<p>Generally the site remains unchanged with the exception of the following</p> <ul style="list-style-type: none"> - There is a bus station where the tram lines and fire station were at the northern part of the site - The exchange building has been demolished - The timber yard is now noted as a works - The mill is now noted as a works - The tramline is no longer evident - There is a car park adjacent to the bus station 	<p>Generally the surrounding land remains unchanged with the exception of the following</p> <ul style="list-style-type: none"> - Timber yards to the north no longer evident - The tram and bus station is now noted as a bus station - The hat factory is now noted as a depot - The mill 50m south east of the site is now a depot - There is garage 30m east of the south

Year [scale]	Features on-site	Features off site
	<ul style="list-style-type: none"> - There is a garage next to the work/mill 	<ul style="list-style-type: none"> - east site boundary - There are now several works adjacent to the western site boundary - The electrical works has been demolished - The foundry is no longer marked on the map - The saw mills are now depots - The tram depot is now a bus depot
1965-1973 (1;1,250, 1;2,500 & 1;10,000)	Generally the site remains unchanged with the exception of the following <ul style="list-style-type: none"> - Several buildings have been demolished at the centre of the of the site - By 1971 it appears the River Mersey has been built over possibly culverted up to Wellington road - The bus station has expanded 	Generally the surrounding land remains unchanged with the exception of the following <ul style="list-style-type: none"> - The works 150m south west is now noted as a lubricants works - The depot next to the south eastern boundary is now noted as Wellington Mill - Several houses and works have been demolished to the west of the site and are now a bus depot - The saw mill 150m west is now a steel warehouse
1980 (1;250, 1;10,000)	Generally the site remains unchanged with the exception of the following <ul style="list-style-type: none"> - Stockport Bus Station has been built 	Generally the surrounding land remains unchanged with the exception of the following <ul style="list-style-type: none"> - The bus depot at Heaton lane has been demolished
1984-1991 (1;1,250	Generally the site remains unchanged with the exception of the following <ul style="list-style-type: none"> - A car park and stairs/path up the slope at the south of the site have been built 	Generally the surrounding land remains unchanged with the exception of the following <ul style="list-style-type: none"> - The baths are now a leisure centre - The bus depot is now a multi-storey car park - There is a garage 50m north west of the site - The sidings and the coal yards south of the site are no longer evident
1990-1995 (1;1,250 & 1;10,00)	Generally the site remains unchanged	Generally the surrounding land remains unchanged with the exception of the following <ul style="list-style-type: none"> - Highgate house and a substation have been built next to the south

Year [scale]	Features on-site	Features off site
		eastern boundary of the site - The garage to the south east of the site has been demolished
2006 (1;10,000)	Generally the site remains unchanged	- Top part of the bus station on the north part of the site is no longer evident - A new building has been built along station Road 50m south east of the site boundary
2015	Generally the site remains unchanged	Generally the surrounding land remains unchanged

3.3 Web Search

A web search (Caving in Stockport website) for Stockport indicates there are Air raid tunnels under Stockport it appears the closest tunnels lie 250m east along St Peter's Gate Road. There are a series of Air Raid tunnels across Stockport town centre, the tunnels appear to be north and north east of the site however not all tunnels may have been recorded.

4 Geology, Hydrogeology and Hydrology

4 Geology, Hydrogeology and Hydrology

4.1 Geology

4.1.1 Published Records

The published 1:50,000 scale geological map of the area produced by the BGS (Sheet 98, Stockport, 1971 and 1977) indicates the site is underlain by the geological succession summarised in Table 4.1.

Table 4.1: Geological Succession from Published Mapping

Age	Group	Geological Stratum
Devensian		Glacial Till
	Glaciofluvial Deposits	Glaciofluvial Sheet Deposits
Quaternary		River Terrace Deposits
Early Triassic Epoch	Sherwood Sandstone Group	Chester Pebble Beds Formation

4.1.2 Glacial Till

Glacial Till is unsorted, heterogeneous sediment deposited by glaciers. Glacial Till may contain clays, silts, sands, gravels and boulders. The thickness and continuity of the Glacial Till is not known.

4.1.3 Glaciofluvial Sheet Deposits

The Glaciofluvial Sheet Deposits is sediment deposited by glacial rivers. The strata may consist of sands and gravels with lenses of silt and clay. The thickness and continuity of the Glaciofluvial Sheet Deposits is not known.

4.1.4 River Terrace Deposits

The River Terrace Deposits is sediment deposited by rivers. The stratum consists of sands and gravels with lenses of silt, clay and peat.

4.1.5 Chester Pebble Beds Formation

The strata consists of fine to coarse grained Sandstone, it is commonly pebbly with conglomerates and sporadic siltstones. Thickness is variable but may be up to 1,500m. The geological maps indicate two fault lines crossing the site both running north west to south east.

4.1.6 Made Ground

The existing topography and history of development of the site suggests that, in addition to these natural strata, Made Ground may be present on the site. These deposits may be of variable composition in depth, nature and distribution.

4.1.7 Historical Exploratory Hole Records

The BGS maintains an archive of historical exploratory hole logs throughout the UK. AECOM has searched the database and a summary of those which are considered to provide useful information on the ground profile at the site is given in Table 4.2. Copies of the logs are included as Appendix F.

Table 4.2: Historical Exploratory Holes in BGS Archive

Boreholes reference NGR Distance from the site Date	Stratum ¹	Description	Depth to Top of Stratum ² (m bgl)	Level of Top of Stratum (m AOD)	Thickness (m)
SJ89SE32 389152,390206	Made ground	Made Ground	G.L	42.67	0.3
	Glaciofluvial Deposits	Red Sand	0.3	42.37	0.91

Boreholes reference NGR Distance from the site Date	Stratum ¹	Description	Depth to Top of Stratum ² (m bgl)	Level of Top of Stratum (m AOD)	Thickness (m)
On site Unknown	Glaciofluvial Deposits	Grey Sand	1.21	41.46	0.92
	Glaciofluvial Deposits	Gravel	2.13	40.54	1.52
	Chester Pebble Beds Formation	Red Sandstone rock	3.65	39.02	5.8
SJ89SE789 389270, 390090 On site 31/3/1988	Made Ground	Medium dense brown clayey silty sandy brick gravel	GL	Unknown	1.0
	Glaciofluvial Deposits	Medium dense reddish brown very silty gravelly SAND	1.0		0.5
	Sandstone	Reddish brown slightly to moderately weather SANDSTONE	1.5		1.5
SJ89SE790 389270, 390120 On site 1/4/1988	Made Ground	Medium dense brown silty brick gravel and cobbles	GL	Unknown	2.4
	Chester Pebble Beds Formation	Reddish brown slightly to moderately weathered SANDSTONE	2.4		1.25
SJ89SE91 389230,390120 On site 1/4/1988	Made Ground	Loose brown brick gravel and cobbles	GL	unknown	1.3
	River Terrace deposits	Soft brown CLAY	1.3		0.6
	Glaciofluvial Deposits	Dense to very dense reddish brown very silty sandy GRAVEL	1.9		0.9
	Chester Pebble Beds Formation	Reddish brown slightly to moderately weathered SANDSTONE	2.8		3.3
SJ89SE792 389230, 390110 On Site 31/3/1988	Made Ground	Loose dark grey to dark brown silty sandy ash and brick gravel and cobbles (rubble)	GL	Unknown	1.2
	Made Ground	Very loose dark grey to dark brown silty sandy ash and brick gravel and cobbles (rubble) Made round with some to occasion off white gravel sized particles with a limey odour possible chemical waste	1.2		3.3
	Chester Pebble Beds Formation	Reddish brown slightly to moderately weathered SANDSTONE	4.5		3.1

Notes:

1. The geological classification is based on information available on the logs and is therefore indicative only.
2. G.L. is Ground Level.

4.1.8 Soil Chemistry

British Geological Survey (BGS) Soil Chemistry datasets detail the topsoil concentrations of five potentially harmful elements (PHEs): Arsenic (As), Cadmium (Cd), Chromium (Cr), Nickel (Ni) and Lead (Pb), as presented within the Envirocheck report. Elevated concentrations of these PHEs can exist because of natural geological conditions or possible anthropogenic sources. The following estimated soil chemistry levels are attributed to the site:

Arsenic 15-25mg/kg, Cadmium <1.8mg/kg; Chromium 60-90mg/kg; Lead 150-600mg/kg and Nickel 15-45mg/kg.

4.2 Hydrogeology

4.2.1 Aquifer Classification

The EA's Groundwater Protection Policy adopts aquifer designations that are consistent with the Water Framework Directive. According to this system:

The Chester Pebble Beds Formation is classed as a Principal Aquifer. These are layers of rock or drift deposits that have high intergranular and/or fracture permeability - meaning they usually provide a high level of water storage. They may support water supply and/or river base flow on a strategic scale. In most cases, principal aquifers are aquifers previously designated as major aquifer.

The Glacial Fluvial Deposits is classed as a Secondary A aquifer. Permeable layers capable of supporting water supplies at a local rather than strategic scale, and in some cases forming an important source of base flow to rivers. These are generally aquifers formerly classified as minor aquifers.

The Glacial Till is classed as an Unproductive strata These are rock layers or drift deposits with low permeability that have negligible significance for water supply or river base flow.

4.2.2 Vulnerability of Groundwater Resources

The EA's Groundwater Vulnerability Map of the area shows that the soils overlying the Principal Aquifer have a High Leaching Potential (U). These are soils that readily transmit liquid discharges because they are either shallow, or susceptible to rapid by-pass flow directly to rock, gravel or groundwater. Soil information for urban areas is less reliable and based on fewer observations than in rural areas and therefore a worst case vulnerability classification is assumed until proved otherwise.

In terms of identifying the risk of contamination from potential polluting activities in a given area to groundwater sources (wells, boreholes and springs) used for supplying public drinking water, the EA identifies Source Protection Zones. These show the extent of a groundwater source catchment and are divided into three zones, as follows:

SPZ1 (Inner protection zone) is located immediately adjacent to the groundwater source. It is based on a 50-day travel time from any point below the water table and is designed to protect against the effects of human activity and biological/chemical contaminants that may have an immediate effect on the source. The zone has a minimum radius of 50m.

SPZ2 (Outer protection zone) is larger than SPZ1 and is defined by a 400-day travel time from a point below the water table to the source. The travel time is designed to provide delay and attenuation of slowly degrading pollutants. This zone has a minimum radius of 250m or 500m, depending on the size of the abstraction.

SPZ3 (Source catchment protection zone) covers the complete catchment area of a groundwater source.

Mapping produced by the EA and supplied with the Envirocheck report shows that the site does not lie within a Source Protection Zone.

4.2.3 Site Characteristics

The anticipated depth to the water table in the Principal aquifer, i.e. the thickness of the unsaturated zone, is unknown. The regional direction of groundwater flow is expected to be to the east to west.

However it is possible that localised perched water may also be present in the Made Ground.

4.2.4 Licensed Groundwater Abstractions

Table 4.3 summarises the records for groundwater abstractions within 1km of the site.

Table 4.3: EA Licensed Groundwater Abstractions (<1km of the Site)

National Grid Reference	Distance (m) and direction	Name	Source	Use
389800, 390400	423 E	Frederic Robinson Ltd	Groundwater	Breweries/Wine: Process water
389800, 389700	569 SE	The Manchester Antique Co	Groundwater	General Cooling
390000, 389800	692 SE	Christy & Co Ltd	Groundwater	Drinking; Cooking; sanitary, washing
389400, 391300	843 N	William Nelstrop & Co Ltd	Groundwater	Process water
390100, 389500	929 SE	European Colour Pigments Ltd	Groundwater	Chemical: Process water
388100, 390300	974 W	Mr Barry A. Kilroe	Groundwater	Process Water

4.3 Hydrology

4.3.1 Surface Water Courses and Drainage

The nearest surface watercourse/feature to the site is the River Mersey which is culverted under the eastern section of the site and flows east to west.

Table 4.4: Surface Water Quality

Surface Water Feature	Quality	Distance (m)	Direction	Upstream / Downstream of Site
<i>River Mersey</i>	<i>Fair</i>	<i>On Site</i>	<i>East to west</i>	<i>On Site</i>
<i>River Tame</i>		<i>850m</i>	<i>North east to South West</i>	<i>Upstream</i>

4.3.2 Surface Water Abstractions

One surface water abstractions have been identified within 1km of the site. These are listed in Table 4.5.

Table 4.5: EA Licensed Surface Water Abstractions (<1km of Site)

National Grid Reference	Distance and Direction	Operator	Use
389800, 391100	854 NE	Salpa Kay Ltd	Cooling

4.3.3 Flooding

The indicative floodplain map for the area, published by the EA, shows that the site lies within the predicted flood plain of River Mersey. Therefore the site is considered to be susceptible to fluvial flooding.

4.3.4 Planning Policy for Flood Risk

The National Planning Policy Framework (NPPF) for England requires local planning authorities to take account of flood risk and the implications of climate change. It requires that inappropriate development in areas at risk of flooding should be avoided by directing development away from areas at highest risk, but where development is necessary, making it safe without increasing flood risk elsewhere.

Technical guidance on flood risk accompanies the NPPF and sets out how this policy should be implemented. It stipulates that development proposals in flood risk Zone 2 (medium probability), Zone 3a (high probability) and Zone 3b (the functional floodplain) should be accompanied by a flood risk assessment.

4.4 Radon

The Envirocheck report indicates that the site is within an area where the risk from Radon is generally considered low.

4.5 Quarrying and Mining

4.5.1 Planning Policy for Mineral Use

The NPPF for England requires minerals planning authorities to promote sustainable use of mineral resources in their Local Plans. This includes defining mineral safeguard zones to ensure that specific mineral resources of local or national importance are not sterilised by non-mineral development (but not assuming that the identified minerals will be worked). If it is necessary for non-mineral development to take place then the local planning authority should set out policies to encourage the prior extraction of minerals, where practicable and environmentally feasible.

When determining planning applications local planning authorities must ensure that, amongst other matters, that there are no unacceptable impacts on the natural and historic environment, human health or aviation safety (taking into account cumulative effects from multiple sites); unavoidable noise, dust and particle emissions, and vibrations are controlled, mitigated or removed at source; and to not normally permit other developments in mineral safeguard zones.

4.5.2 Quarrying

An attempt has been made to identify any quarrying operations, past and present that have taken place in the vicinity of the site. The sources of information referenced in this element of the desk study include:

- Envirocheck datasheets supplied by Landmark
- Records held by Local Authority / Environment Agency
- Old Ordnance Survey maps and plans
- Geological maps

The records indicate a number of quarries within 1km of the site, summarised as follows:

A closed sand pit is recorded 660m from the northern western boundary of the site; the date of operation is unknown.

A closed sand pit is recorded at 830m from the eastern boundary of the site; the date of operation is unknown.

These records indicate that a closed quarry is present at 830m from the eastern boundary of the site, it extracted clay and shale the date of operation is unknown.

These records indicate that a closed quarry is present at 860m from the western boundary of the site, it was a sand pit the date of operation is unknown.

4.6 Landslides

The BGS Geoindex indicates there was a historic land slip approximately 700m west of the site the landslide occurred in 1985. There is no data available for the landslide.

4.7 Landfilling

An attempt has been made to identify any landfilling operations, past and present that have taken place in the vicinity of the site. The sources of information referenced in this element of the desk study include:

- Envirocheck datasheets supplied by Landmark
- Records held by Local Authority / Environment Agency
- Old Ordnance Survey maps and plans
- Geological maps

With reference to the above data there are no recorded licensed landfills within a 500m radius of the site. However, with reference to the historical data there have clearly been some demolition activities on site and therefore the presence of made ground should not be overlooked.

4.8 Preliminary Ground Model

Based on the review of published geological and hydrogeological information a selection of historical borehole records a preliminary ground model for the site is presented in Table 4.6.

Table 4.6: Preliminary Ground Model

Geology		
Stratum	Typical Description	Anticipated Thickness (m)
Made Ground	Loose dark grey to dark brown silty sandy ash and brick gravel and cobbles	Up to 3m
Glacial Fluvial Deposits	Medium dense reddish brown very silty gravelly SAND	Up to 5m
Glacial Till	Soft to firm reddish brown very silty gravelly CLAY	Up to 5m
Chester Pebble Beds Formation	Reddish brown slightly to moderately weathered SANDSTONE	Unknown

Groundwater is likely to be encountered within the Glacial Fluvial Deposits and Chester Pebble Beds Formation.

5 Review of Geo-environmental Risk

5 Review of Geo-environmental Risk

5.1 Introduction

This section is aimed at identifying possible risks, if any, arising from substances used or deposited on-site, or from other sources of land contamination. Both past and current potentially contaminative land uses have been considered. It is based on the proposed site redevelopment which will comprise a new bus station which a rearrangement of the current road layout including the building of a new bridge across the River Mersey and an expansion of Mersey Square as identified in Section 1.1

The legislative framework for land contamination risk assessment and the principle of contaminant linkages to derive a Conceptual Site Model (CSM) are described in Appendix G.

5.2 Potential Sources of Contamination

5.2.1 Historical Usage

A review of historical OS maps of the area revealed that the site was formerly occupied by a combination of residential commercial and industrial development and associated infrastructure. Industrial development included but was not limited to mills, gas works, hat manufacturers, print works and timbers yards. Demolition and redevelopment of sections of the site is also recorded. Possible releases of contamination may therefore have historically taken place on the site and may have included the following:

- Potential contaminants may include:
- Petroleum hydrocarbons,
- Solvents (including chlorinated hydrocarbons);
- Phenols;
- Polycyclic Biphenyls (PCBs);
- Organic and inorganic pigments;
- Inorganic compounds including cyanide (gas work waste),
- Polycyclic aromatic hydrocarbons (PAHs);
- Heavy metals (including mercury and arsenic);
- Sulphates; and
- Asbestos

In addition to the schedule given above, the land may have become contaminated by filling and/or other construction activities, or by illegal dumping. Soil gases and or other mobile contaminants may also potentially be present.

5.2.2 Recent and Current Usage

The current site use is commercial properties and an operational bus station, there is the possibility that there will be release of hydrocarbons into the ground.

Contamination may have arisen through leaks and spills of fuels and oils around storage areas where bunding has not been provided.

5.2.3 Off Site Sources of Contamination

The site is located in an urban area which includes a variety of historical and recent potentially contaminating land uses. It is possible that any potential contamination associated with these land uses has resulted in the contamination of soils and groundwater and resulted in the generation of potential ground gas which may affect the site and future development.

The landfill is considered to be of sufficient distance, over 600m north east from the site and is not to be considered a potential source of contamination.

5.2.4 Summary

The potential sources of contamination can be summarised as follows:

S1 – Potentially contaminated Made Ground and shallow natural soils

S2 – Potentially contaminated groundwater

5.3 Potential Pathways

Potential pathways for contamination present include the following:

P1 – Direct contact with soil (ingestion and dermal)

P2 – Inhalation of dust and/or vapours

P3 – Ingress and /or accumulation of ground gas /vapours

P4 - Inhalation of ground gas

P5 – Surface water run-off

P6 – Leaching of contaminants and vertical migration into groundwater

P7 – Lateral migration of groundwater providing base flow to watercourses

P8 – Direct contact of contaminated ground with in-ground structures and ecological receptors

P9 – Plant uptake

5.4 Potential Receptors

Human Health Receptors

R1 – Construction workers

R2 – Maintenance workers

R3 – Final end users

R4 – Adjacent site users

Controlled Waters

R5 – Primary /Secondary Aquifers underlying the site

R6 – Surface Water in the vicinity of the site (River Mersey)

Ecological Receptors

R6 – Future planting and landscaping

Property

R7 – Future proposed services and structures

5.5 Preliminary Risk Assessment

A qualitative 'source–pathway–receptor' approach has been used to assess the potential risks of harm being caused to human, environmental, or controlled water receptors from contamination sources on or in the vicinity of the site, via transport pathways. Risks to receptors have been assessed using the guidelines given in CIRIA document 552 'Contaminated Land Risk Assessment, A Guide to Good Practice,' where the probability and consequences of contamination risks being realised are evaluated. The tables presented in Appendix H summarise the elements of the risk assessment process.

A CSM illustrating plausible contaminant linkages has been formulated for this site. The qualitative risk assessment of the possible linkages of the above sources (S1 to S2), transport pathways (P1 to P9) and receptors (R1 to R7) is provided in the table below:

Table 5.1: Qualitative Risk Assessment

Source	Transport Pathway	Receptor	Consequence of risk being realised	Probability of risk being realised	Risk Classification	Justification	Contaminant Linkage ID
S1: Potentially contaminated Made Ground and shallow natural soils	P1: Direct contact with soil (ingestion and dermal)	R1: Construction workers	Medium	Likely	Moderate Risk	An intrusive ground investigation will be necessary to quantify and characterise possible contamination including chemical testing of soils and groundwater. If the site is contaminated, appropriate mitigation measures will be required, including the use of PPE and good hygiene practises, to ensure that health and safety risks are minimised during construction.	1
		R2: Maintenance workers	Medium	Likely	Moderate Risk	An intrusive ground investigation will be necessary to quantify and characterise possible contamination including chemical testing of soils and groundwater. If the site is contaminated and remediation is not deemed necessary, appropriate mitigation measures will be required, to ensure that health and safety risks to maintenance workers are managed by appropriate facility health and safety plans.	2
		R3: Final end users	Medium	Unlikely	Low Risk	It is assumed that the site will be covered in either structures and /or hardstanding, therefore there will be no pathway between end users and potentially contaminated soils.	No contaminant linkage
	P2: Inhalation of dust and / or vapours	R1: Construction workers	Medium	Likely	Moderate Risk	An intrusive ground investigation will be necessary to quantify and characterise possible contamination including chemical testing of soils and groundwater. If the site is contaminated, appropriate mitigation measures will be required, including the use of PPE and good hygiene practises, to ensure that health and safety	3

Source	Transport Pathway	Receptor	Consequence of risk being realised	Probability of risk being realised	Risk Classification	Justification	Contaminant Linkage ID
						risks are minimised during construction.	
		R2: Maintenance workers	Medium	Likely	Moderate Risk	<p>An intrusive ground investigation will be necessary to quantify and characterise possible contamination including chemical testing of soils and groundwater.</p> <p>If the site is contaminated and remediation is not deemed necessary, appropriate mitigation measures will be required, to ensure that health and safety risks to maintenance workers are managed by appropriate facility health and safety plans.</p>	4
		R3: Final end users	Medium	Likely	Moderate	<p>Vapours may migrate into building via preferential pathways in service trenches and through foundations.</p> <p>It is assumed that the site will be covered in either structures and /or hardstanding, therefore there will be no pathway between end users and potentially contaminated dust.</p> <p>An intrusive ground investigation will be necessary to determine the potential for volatile contaminants in soils and groundwater.</p>	5
		R4: Adjacent site users	Medium	Low Likelihood	Moderate / Low Risk	<p>Adjacent site users may be at risk during the construction phase, when potentially contaminated soils will be excavated and stockpiled.</p> <p>If necessary implement appropriate mitigation measures during the construction phases to minimise the risk to</p>	6

Source	Transport Pathway	Receptor	Consequence of risk being realised	Probability of risk being realised	Risk Classification	Justification	Contaminant Linkage ID
						adjacent site users from wind blow dust. An intrusive ground investigation will be necessary to quantify and characterise possible contamination.	
	P4: Inhalation of ground gas	R1: Construction workers	Severe	Likely	High Risk	An intrusive ground investigation will be necessary to quantify and characterise possible contamination including chemical testing of soils and the monitoring of potential ground gases. If the site is contaminated, appropriate mitigation measures will be required including the use of PPE and good hygiene practises, to ensure that health and safety risks are minimised during construction.	7
		R2: Maintenance workers	Severe	Likely	High Risk	An intrusive ground investigation will be necessary to quantify and characterise possible contamination including chemical testing of soils and the monitoring of potential ground gases. If the site is contaminated and remediation is not deemed necessary, appropriate mitigation measures will be required, to ensure that health and safety risks to maintenance workers are managed by appropriate facility health and safety plans.	8
		R3: Final end users	Severe	Likely	High Risk	An intrusive ground investigation will be necessary to quantify and characterise possible contamination including chemical testing of soils and the monitoring of potential ground gases.	9

Source	Transport Pathway	Receptor	Consequence of risk being realised	Probability of risk being realised	Risk Classification	Justification	Contaminant Linkage ID
	P6: Surface water run-off and/or direct percolation from surface	R5: Surface water (River Mersey)	Medium	Low Likelihood	Moderate /Low Risk	Exposure of potentially contaminated soils during the construction phase may results in contaminated run-off entering the river. Following construction it is assumed that the site will be covered in hard standing minimising the risk of contaminated run off. An intrusive ground investigation may be necessary to characterise possible contamination in the soils and allow appropriate mitigation to be implemented during the construction phase.	10
	P5: Leaching of contaminants	R4: Principal Aquifer/Secondary Aquifer	Medium	Low Likelihood	Moderate /Low Risk	Leaching of contaminants may occur during the construction phase. Mitigation measures may be necessary during the construction phase to minimise the risk of leaching. It is assumed that following construction the site will be covered in relatively impermeable hard standing. An intrusive ground investigation may be necessary to characterise possible contamination in the soils and groundwater.	11
	P8: Direct contact with in-ground structures and services.	R7: Proposed services and structures	Mild	Likely	Moderate /Low Risk	An intrusive ground investigation will be necessary to further quantify and characterise possible contamination.	12
	P9: Plant uptake	R8: Proposed planting	Minor	Likely	Low Risk	An intrusive ground investigation will be necessary to further quantify and characterise possible contamination.	13

Source	Transport Pathway	Receptor	Consequence of risk being realised	Probability of risk being realised	Risk Classification	Justification	Contaminant Linkage ID
	P8: Migration and accumulation of gases	R7: Proposed services and structures	Severe	Low Likelihood	Moderate Risk	An intrusive ground investigation will be necessary to quantify and characterise possible contamination including chemical testing of soils and the monitoring of potential ground gases.	14
S2: Potentially contaminated groundwater	P7: Vertical and lateral migration of groundwater	R6: Principal Aquifer/Secondary Aquifer	Medium	Low Likelihood	Moderate /Low Risk	An intrusive ground investigation will be necessary to quantify and characterise possible contamination in groundwater.	15
	P7: Vertical and lateral migration of groundwater	R5: Surface waters	Medium	Low Likelihood	Moderate /Low Risk	An intrusive ground investigation will be necessary to quantify and characterise possible contamination in groundwater.	16

6 Review of Geotechnical Risk Assessment and Foundation Options

Capabilities on project:
Water & Environment

6 Review of Geotechnical Risk Assessment and Foundation Options

6.1 Details of the Proposed Development

It is understood that the development is likely to comprise a new bus station, new road layout, and the construction of a new bridge across the River Mersey. The development of the site is anticipated to require the following stages:

Demolition of the existing bus shelters on the site.
Site earthworks, including excavation levelling and landscaping for external areas;
Installation of services and site drainage;
Construction of the new building and bridge and hard standing.

6.2 Geotechnical Hazards

The anticipated ground conditions beneath the site are discussed in Section 4. A summary of commonly occurring ground-related hazards, excluding ground contamination, is given in Table 6.1. The hazards identified as being potentially present on site could have potential implications on ground engineering and foundation design.

Table 6.1: Summary of Potential Geotechnical Hazards

Geotechnical Hazard category (excluding contamination issues)	Engineering Implications
Filled and Made Ground	Variable ground conditions, variable particle size, possible voids in fill collapsing.
Lateral changes in ground conditions	Possible lateral changes in extent and thickness of made ground and intrinsic variability in Glacial till/Glaciofluvial deposits with possible occasional sand layers.
Shrinkable clay soils	Glacial Deposits typically have a Low probability of swelling
Highly compressible / low bearing capacity soils, (including peat / soft clay)	Possible due to the presence of river terrace deposits which are described as soft.
Karstic dissolution features (including 'swallow holes' in Chalk terrain)	N/A
Evaporite dissolution features and/or subsidence	N/A
Ground subject to or at risk from landslides	Historic landslide 700m west of the site
Ground subject to periglacial valley cambering with gullies possibly present	N/A
Ground subject to or at risk from coastal or river erosion	Possible. River Mersey runs adjacent to the current Stockport Bus Station, the channel has shallow riverbeds with exposed sandstone, there are walls along the river channel
High groundwater table / and/or flooding (including waterlogged ground)	Possibility of River flooding area classed as low risk by EA. Low risk is classified as between 1 in 1000 (0.1%) and 1 in 100 (1%). Possibility of surface flooding area classed as High risk by EA, risk is classified as between 1 in 30 (3.3%).
Underground mining	Low. Refer to section 4.7.2
Existing sub-structures (e.g. foundations, basements, and adjacent sub-structures)	Foundations and basements from demolished buildings, underground utilities across the site, possible air raid tunnels.
Adverse ground chemistry (including expansive slags and weathering of sulphides to sulphates)	Possible due to possible demolition rubble identified on site.

6.3 Foundations and Ground Engineering

6.3.1 Foundations

Capabilities on project:
Water & Environment

Foundations are likely to comprise shallow pads founded on the shallow bedrock. Lightly loaded structures may be able to founded on shallow pads within the overlying glacial deposits. The alluvial deposits are unlikely to be suitable foundation strata.

It may be anticipated that traditional spread foundations, will be subject to the following conditions.

The glacial deposits typically have a low shrinkage potential and therefore a minimum founding depth of 0.75 m should be considered for preliminary design purposes.

Footings should be taken deeper than the minimum depth specified, where structures are located within influencing distance of any existing or future trees. In these circumstances reference should be made to Chapter 4.2 of NHBC's Standards (2011).

A maximum net allowable bearing pressures of 75-150kN/m² may be anticipated for strip / spread foundations on glacial till (clay). and a bearing pressure of 200 to 600 kN/m² may be applied if founding on medium dense sand subject to confirmatory testing during the ground investigation stage.

A maximum net allowable bearing pressures of 1250 -3000kN/m² may be anticipated for strip / spread foundations , founded on sandstone subject to confirmatory testing during the ground investigation stage.

6.3.2 Ground Floor Slabs

Ground bearing floor slabs are thought to be suitable but are dependent on the thickness and consistency of the Made Ground and the floor loading. The potential use of ground bearing floor slabs will be determined following the ground investigation.

6.3.3 Excavations

Shallow excavations for foundations and drainage are anticipated to be locally unstable. Close or continuous support will be required for any manned entry to excavations.

Perched groundwater may be encountered and may require groundwater control during excavation. Detailed information regarding the groundwater regime will be available following the ground investigation and subsequent monitoring.

Consider ease of excavation and potential suitability of materials for re-use.

6.3.4 Soakaways

The ground conditions from a geotechnical point of view are potentially suitable for the use of pit soakaways. Testing should be undertaken to identify the infiltration characteristics of the near surface deposits.

The EA describes how it manages and protects groundwater in the Groundwater Protection: Principles and Practice (GP3) documents. It identifies that most soakaway systems are a potential risk to groundwater quality. Approval from the EA is likely to be required for the use of soakaways, and where necessary the EA will issue permits or notices in order to control the risk to groundwater from contaminated discharges. It should be noted that there are particular restrictions on the use of soakaway systems, including:

Direct discharge of pollutants into groundwater will not be authorised unless subject to the provisions set out in the Water Framework Directive (2000/60/EC), Article 11(3)(j) and the Groundwater Daughter Directive (2006/118/EC) Article 6.

The EA will object to new sewage effluent, trade effluent, storm sewage or other significantly contaminated discharges to ground inside a groundwater SPZ1. This also applies where there is unacceptable risk of pollution to groundwater or where the discharge will cause pollution by mobilising contaminants already in the ground.

Outside a groundwater SPZ1 the EA will object to developments involving sewage, trade effluent or other contaminated discharges to ground unless they are satisfied that it is not reasonable to make a connection to the public foul sewer. This will not normally apply to surface water run-off to sustainable drainage systems.

7 Conclusions and Recommendations

7 Conclusions and Recommendations

7.1 Conclusions

The following is a summary of the review of the information sources listed in Section 1.3:

The site is located in Stockport comprising of Stockport Bus Station and Wellington Road. This report assumes that the future site use will involve the construction and operation of a new bus station, including rearrangement of the current road layout, the construction of a new bridge across the River Mersey and an expansion of Mersey Square

Based on a review of historical maps the site has had a range of industrial land uses both on site and within the surrounding area. The potential risks that have been identified have been assessed by a preliminary risk assessment, which identifies the majority of the risks as being moderate risk. It is considered likely that contaminants persist within the soils and shallow groundwater onsite as a result of historical and recent activities both on and off site. Ground gas may also be present associated with the historic land use including likely Made Ground.

The presence of potential contamination and ground gas could pose a risk to human health, controlled waters and proposed buildings and services.

Potential geotechnical hazards include possible soft ground, the presence of Made Ground and possible issues with slopes.

The potential risks that have been identified have been assessed by the preliminary risk assessment as being very low to medium with the majority being low risk.

The risks may be mitigated by further assessment through intrusive ground investigation and risk assessment at the detailed design stage, and if necessary the inclusion of routine construction mitigation measures. As such an intrusive ground survey is recommended to assess the risks of potential contaminants which may be encountered on site.

7.2 Recommendations

The geo-environmental investigation should be designed with due consideration of the requirements of BS 10175:2011. The geotechnical elements of the investigation should be designed with consideration of BS EN 1997-1:2004, BS EN 1997-2:2007 (Eurocode 7: Geotechnical Design – Parts 1 and 2) and BS 5930:1999.

In summary, key objectives to be addressed by the investigation include:

Confirmation of the ground (and groundwater) conditions and validation of the CSM;

Chemical status of Made Ground and natural soils for the purpose of risk assessment to human health, groundwater and for preliminary waste classification;

Chemical status of groundwater in order to determine risks to controlled waters;

Ground gas monitoring to determine the potential risks to the proposed development and surrounding properties;

Identification of geotechnical design parameters for earthworks and preliminary foundation design; and

Confirmation of infiltration characteristics.

It is recommended that the ground investigation be designed in accordance with the UK Specification for Ground Investigation (version 2). In brief, the outline scope of works is anticipated to include:

12 Boreholes sunk by cable percussive/rotary/ drilling techniques;

23 Window samples/dynamic sampling drilling techniques

Installation of 35 ground gas / groundwater monitoring wells

Programme of gas/groundwater monitoring

Geotechnical and geo-environmental laboratory testing

By undertaking an intrusive ground investigation, an assessment of the ground and groundwater profiles may be carried out and the geotechnical and geo-environmental risks associated with the site made. The investigation will allow a quantitative assessment as to whether any of the potential risks identified in this study are present and are of material concern to the development.

8 References

8 References

- British Geological Survey (1971) *Stockport Drift* sheet 98 (England and Wales), 1:50000.
- British Geological Survey (1977) *Stockport Solid Geology* sheet 98 (England and Wales), 1:50000.
- British Geological Survey (2015) *BGS GeoIndex* [Internet], London, British Geological Survey. Available from: <<http://www.bgs.ac.uk/geoindex/>> [Accessed 8th April 2015].
- British Standards Institution (1999) *BS 5930:1999 Code of practice for site investigations (+A2:2010)*. London, BSI.
- British Standards Institution (2004) *BS EN 1997-1:2004 Eurocode 7: Geotechnical design. General rules (incorporating corrigendum February 2009)*. London, BSI.
- British Standards Institution (2007) *BS EN 1997-2:2007 Eurocode 7: Geotechnical design. Ground investigation and testing (incorporating corrigendum June 2010)*. London, BSI.
- British Standards Institution (2013) *BS 10175:2011+A1 Investigation of potentially contaminated sites – Code of practice*. London, BSI.
- Building Research Establishment (2007) *Soakaway design*. Bracknell, BRE. (Digest 365).
- CIRIA document 552 (2001) 'Contaminated Land Risk Assessment, A Guide to Good Practice
- Caving in Stockport website, http://www.derbysc.org.uk/caving/otherug_stockport.php#dodge, [last accessed 10th April 2015]
- Department for Communities and Local Government (2012) *National Planning Policy Framework*. London, HMSO.
- Department for Environment, Food and Rural Affairs (2012) *Environmental Protection Act 1990: Part 2A Contaminated Land Statutory Guidance*. London, HMSO.
- Department for Environment, Food and Rural Affairs and Environment Agency (2004) *Model Procedures for the Management of Land Contamination*. Bristol, Environment Agency. (Contaminated Land Report 11).
- Environment Agency (2008) *Groundwater protection: Policy and practice (GP3), Part 4 – Legislation and Policies*. Bristol, Environment Agency.
- Environment Agency (2015) *What's in your backyard?* [Internet], Bristol, Environment Agency. Available from: <<http://www.environment-agency.gov.uk/homeandleisure/37793.aspx>> [Accessed 9th April 2015].
- Environmental Protection Act 1990* (c. 43) London, HMSO
- Miles, J. and others (2007) *Indicative Atlas of Radon in England and Wales*. Nottingham, British Geological Survey and Didcot, Health Protection Agency. (HPA-RPD-033).
- National House Building Council (2011) *NHBC Standards 2011*. Part 4 – Foundations. Milton Keynes, NHBC.
- National House Building Council and Environment Agency (2008) *Guidance for the Safe Development of Housing on Land Affected by Contamination*. NHBC, Environment Agency and Chartered Institute of Environmental Health. (R&D Publication 66).
- Scivyer, C. (2007) *Radon: Guidance on protective measures for new buildings*. Bracknell, IHS BRE Press. (BR 211).
- Simpson, B. and others (1989) *The engineering implications of rising groundwater levels in the deep aquifer beneath London*. London, CIRIA. (Special Publication SP 69).
- Stone, K. and others (2009) *Unexploded ordnance (UXO): a guide for the construction industry*. London, CIRIA. (Publication C681).
- Zetica (n.d.) *Regional Unexploded Bomb Risk –*. Long HanboroughManchester, Zetica.

Figures

Figures



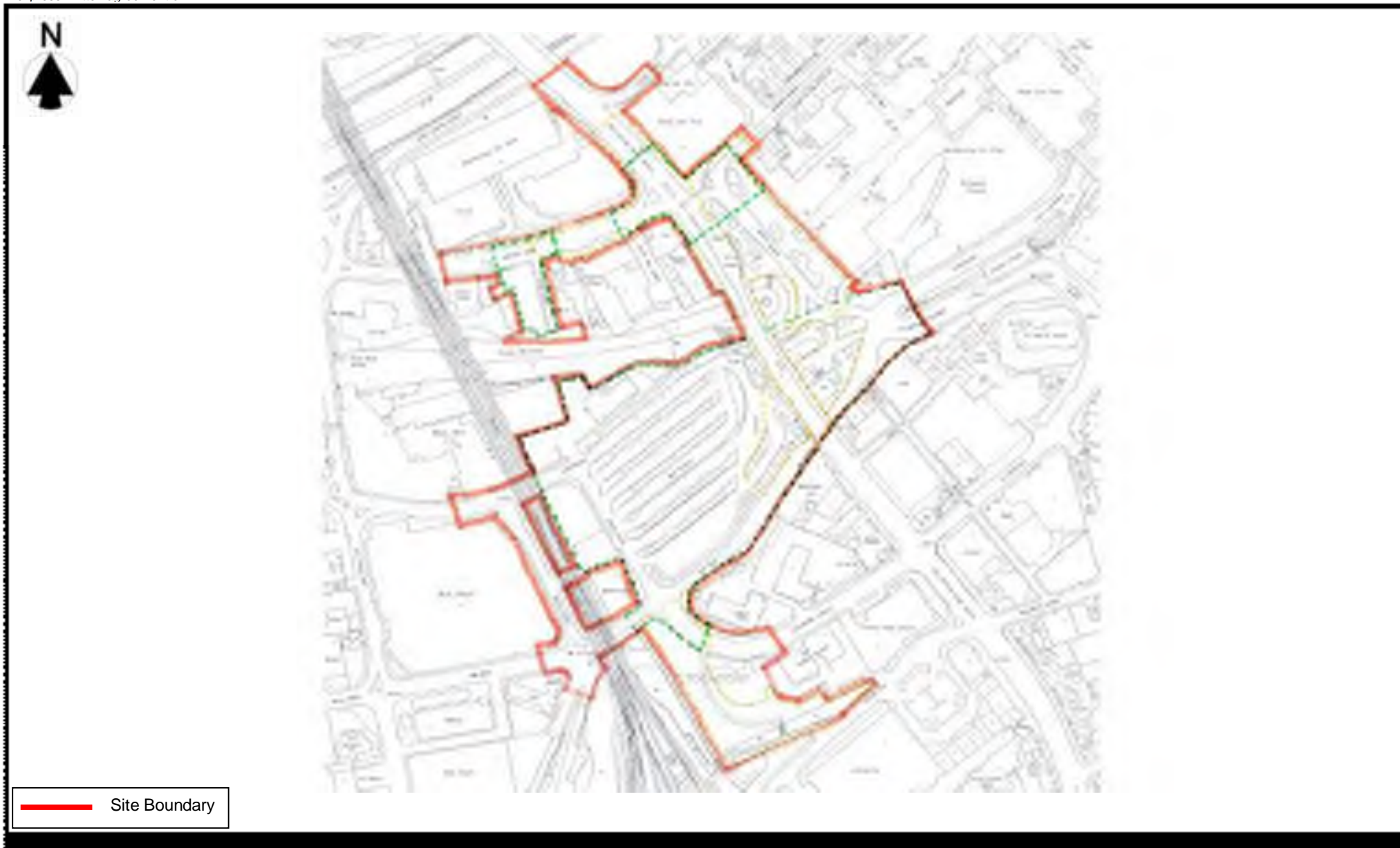
Stockport Bus Station,
Stockport
60340298
Author: JG
10/04/2015

Figure 1
Site Location



AECOM House
179 Moss Lane
Altrincham

Tel: +44 (0) 161 927 8200
Fax: +44 (0) 161 927 8299
www.aecom.com



Stockport Bus Station,
Stockport
60340298
Author: JG
10/04/2015

Figure 2
Red Line Site Boundary

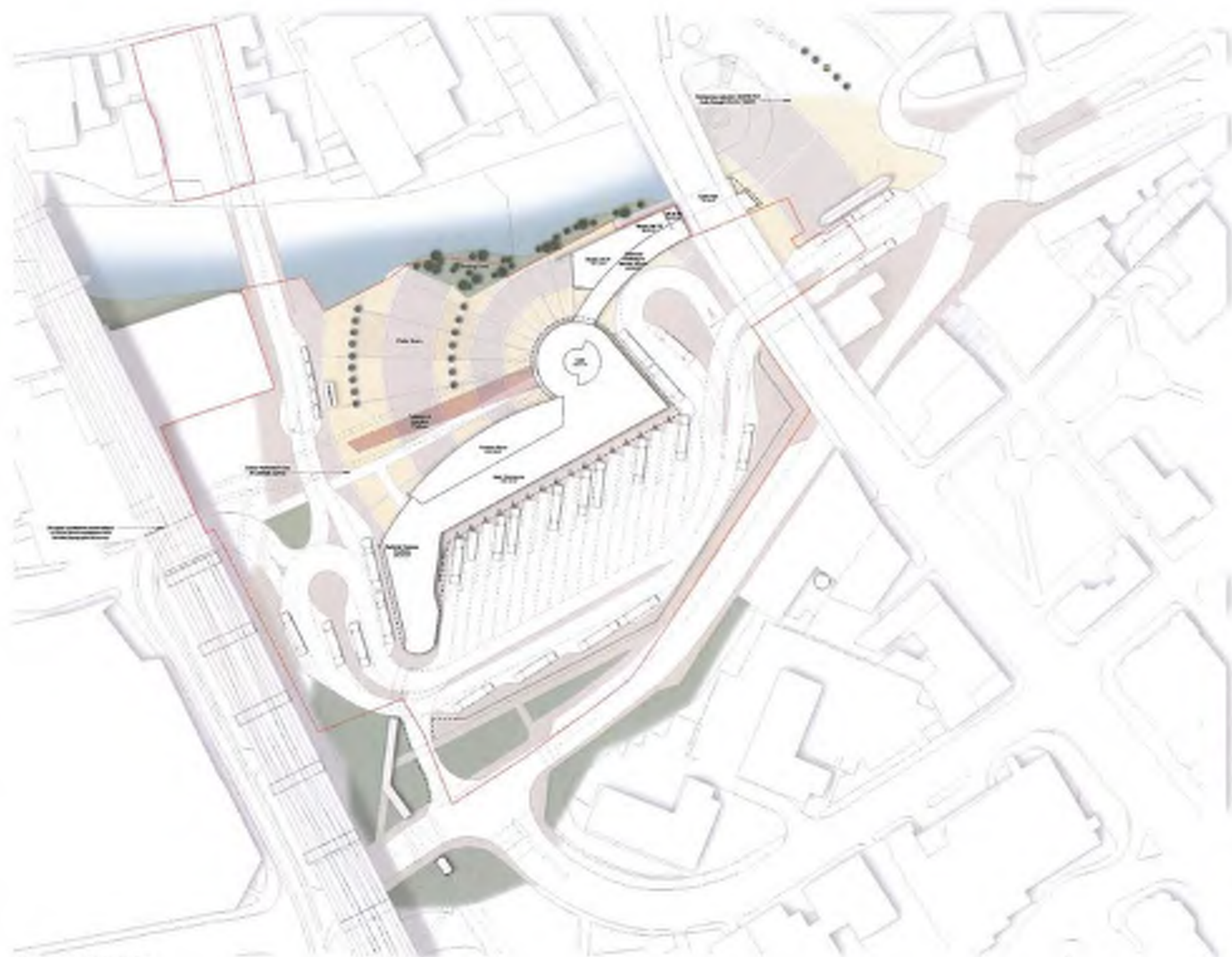


AECOM House
179 Moss Lane
Altrincham
WA15 8FH

Tel: +44 (0) 161 927 8200
Fax: +44 (0) 161 927 8299
www.aecom.com

Appendices

Appendix A: Masterplan



Capacity

- 18 OVD stands for 15m Buses
- 1 through drive through for 15m bus
- 2 Double drive through for 15m buses (incl. Memory Square)
- 1 Double drive through for 15m buses (Square)

Total capacity
194 Bus Movements at Hour

Proposed Site Plan
 1:500

Scale	1:500	1:1000	1:2000
North Arrow			
Aedas			
<p>Project Name [Blank]</p> <p>Client [Blank]</p> <p>Location [Blank]</p> <p>Date [Blank]</p> <p>Author [Blank]</p> <p>Reviewer [Blank]</p> <p>Scale 1:500</p> <p>Sheet No. 01 of 02</p> <p>Project No. 2023-0001-001</p> <p>Version 1.000</p> <p>Scale 1:500</p> <p>Sheet No. 01 of 02</p>			



Appendix B: Site Reconnaissance Photographs



Client Name:
TFGM

Site Location: Stockport Bus Station

Project No.
60340298

Photo No.
1

Date:
March 2015

Direction Photo Taken:

South West

Description:

View of Stockport Bus Station from the A6 bridge.



Photo No.
2

Date:
March 2015

Direction Photo Taken:

West

Description:

View of exit route from the Bus Station from the A6 bridge.



Client Name:
TFGM

Site Location: Stockport Bus Station

Project No.
60340298Photo No.
3Date:
March 2015

Direction Photo Taken:

North West

Description:

View of stairs to the bus station from the A6 bridge

Photo No.
4Date:
March 2015

Direction Photo Taken:

South

Description:

View up of the A6 Bridge



Client Name: TFGM		Site Location: Stockport Bus Station	Project No. 60340298
Photo No. 5	Date: March 2015		
Direction Photo Taken: North West			
Description: View of Hat Museum Chimney			

Photo No. 6	Date: March 2015		
Direction Photo Taken: South			
Description: View from the A6 Bridge showing the hat museum and Mersey Square road which runs parallel to the bus station			



PHOTOGRAPHIC LOG

Client Name:
TFGM

Site Location: Stockport Bus Station

Project No.
60340298

Photo No.
7

Date:
March 2015

Direction Photo Taken:

West

Description:

View of the River Mersey adjacent to the bus station taken from the A6 bridge



Photo No.
8

Date:
March 2015

Direction Photo Taken:


West

Description:

View along the south bank of the River Mersey showing walls and exposed sandstone



Client Name: TFGM		Site Location: Stockport Bus Station	Project No. 60340298
Photo No. 9	Date: March 2015		
Direction Photo Taken: North West			
Description: View of the North bank of the River Mersey showing the foundations of the buildings next to the river.			

Photo No. 10	Date: March 2015	
Direction Photo Taken: South West		
Description: View of the car park next to the North bank of the River Mersey. Informed it is likely to be used as a site compound.		

Client Name: TFGM		Site Location: Stockport Bus Station	Project No. 60340298
Photo No. 11	Date: March 2015		
Direction Photo Taken: South West			
Description: View from above the northern bank of the River Mersey, of the old cotton mill which is directly north of the current bus station.			

Photo No. 12	Date: March 2015	
Direction Photo Taken: South East		
Description: View of a large wall on the northern river bank. Also shows dumping of rubbish and possible erosion on the riverbank.		



Client Name:
TFGM

Site Location: Stockport Bus Station

Project No.
60340298

Photo No.
13

Date:
March 2015

Direction Photo Taken:

North

Description:

View of the pedestrianized area of Mersey Square



Photo No.
14

Date:
March 2015

Direction Photo Taken:

East

Description:

View of commercial property and a public house directly east of the bus station.



Client Name:
TFGM

Site Location: Stockport Bus Station

Project No.
60340298

Photo No.
15

Date:
March 2015

Direction Photo Taken:

West

Description:

View of access route into the bus station



Photo No.
16

Date:
March 2015

Direction Photo Taken:

North

Description:

View of the road layout of Mersey square to allow access to the bus station



Client Name: TFGM		Site Location: Stockport Bus Station	Project No. 60340298
Photo No. 17	Date: March 2015		
Direction Photo Taken: South East			
Description: View directly south of the above photo showing further road arrange for access to the bus station			

Photo No. 18	Date: March 2015	
Direction Photo Taken: East		
Description: Showing the substation located under a bridge arch inside the bus station.		

Client Name:
TFGM

Site Location: Stockport Bus Station

Project No.
60340298

Photo No. Date:
19 March 2015

Direction Photo Taken:

South West

Description:

View from the back of the bus station of the slope leading up to Station Road



Photo No. Date:
20 March 2015

Direction Photo Taken:

North West

Description:

View down the slope of a small retaining wall



Client Name: TFGM	Site Location: Stockport Bus Station	Project No. 60340298
----------------------	--------------------------------------	-------------------------

Photo No. 21	Date: March 2015	
Direction Photo Taken: South		
Description: View of small retaining wall next to car park at the bottom of the slope.		

Photo No. 22	Date: March 2015	
Direction Photo Taken: North		
Description: Bare ground behind southern retaining wall		

Client Name:
TFGM

Site Location: Stockport Bus Station

Project No.
60340298

Photo No. 23	Date: March 2015
-----------------	---------------------

Direction Photo Taken:

South West

Description:

View up the slope of possible fallen trees.



Photo No. 24	Date: March 2015
-----------------	---------------------

Direction Photo Taken:

South

Description:

View of the steepest part of the slope showing possible erosion



Client Name: TFGM	Site Location: Stockport Bus Station	Project No. 60340298
----------------------	--------------------------------------	-------------------------

Photo No. 25	Date: March 2015
-----------------	---------------------

Direction Photo Taken:

North West

Description:

View of pedestrian access to the slope from Station Road.



Photo No. 26	Date: March 2015
-----------------	---------------------

Direction Photo Taken:

South

Description:

View up Station Road up towards the rail station



Appendix C: Landmark Envirocheck Report



Envirocheck[®] Report:

Datasheet

Order Details:

Order Number:

66053144_1_1

Customer Reference:

60340298

National Grid Reference:

389220, 390250

Slice:

A

Site Area (Ha):

5.77

Search Buffer (m):

1000

Site Details:

Stockport Bus Station, Mersey Square

Stockport

SK1 1NU

Client Details:

Miss V Griffin

AECOM Ltd

AECOM House

Moss Lane

Altrincham

Cheshire

WA15 8FH



Report Section	Page Number
Summary	-
Agency & Hydrological	1
Waste	35
Hazardous Substances	41
Geological	42
Industrial Land Use	71
Sensitive Land Use	125
Data Currency	126
Data Suppliers	131
Useful Contacts	132

Introduction

The Environment Act 1995 has made site sensitivity a key issue, as the legislation pays as much attention to the pathways by which contamination could spread, and to the vulnerable targets of contamination, as it does the potential sources of contamination. For this reason, Landmark's Site Sensitivity maps and Datasheet(s) place great emphasis on statutory data provided by the Environment Agency/Natural Resources Wales and the Scottish Environment Protection Agency; it also incorporates data from Natural England (and the Scottish and Welsh equivalents) and Local Authorities; and highlights hydrogeological features required by environmental and geotechnical consultants. It does not include any information concerning past uses of land. The datasheet is produced by querying the Landmark database to a distance defined by the client from a site boundary provided by the client.

In the attached datasheet the National Grid References (NGRs) are rounded to the nearest 10m in accordance with Landmark's agreements with a number of Data Suppliers.

Copyright Notice

© Landmark Information Group Limited 2015. The Copyright on the information and data and its format as contained in this Envirocheck® Report ("Report") is the property of Landmark Information Group Limited ("Landmark") and several other Data Providers, including (but not limited to) Ordnance Survey, British Geological Survey, the Environment Agency/Natural Resources Wales and Natural England, and must not be reproduced in whole or in part by photocopying or any other method. The Report is supplied under Landmark's Terms and Conditions accepted by the Customer.

A copy of Landmark's Terms and Conditions can be found with the Index Map for this report. Additional copies of the Report may be obtained from Landmark, subject to Landmark's charges in force from time to time. The Copyright, design rights and any other intellectual rights shall remain the exclusive property of Landmark and /or other Data providers, whose Copyright material has been included in this Report.

Natural England Copyright Notice

Site of Special Scientific Interest, National Nature Reserve, Ramsar, Special Protection Area, Special Conservation Area, Marine Nature Reserve data (derived from Ordnance Survey 1:10000 raster) is provided by, and used with the permission of, Natural England who retain the copyright and Intellectual Property Rights for the data.

Ove Arup Copyright Notice

The Data provided in this report was obtained on Licence from Ove Arup & Partners Limited (for further information, contact mining.review@arup.com). No reproduction or further use of such Data is to be made without the prior written consent of Ove Arup & Partners Limited. The information and data supplied in the product are derived from publicly available records and other third party sources and neither Ove Arup & Partners nor Landmark warrant the accuracy or completeness of such information or data.

Peter Brett Associates Copyright Notice

The cavity data presented has been extracted from the PBA enhanced version of the original DEFRA national cavity databases. PBA/DEFRA retain the copyright & intellectual property rights in the data. Whilst all reasonable efforts are made to check that the information contained in the cavity databases is accurate we do not warrant that the data is complete or error free. The information is based upon our own researches and those collated from a number of external sources and is continually being augmented and updated by PBA. In no event shall PBA/DEFRA or Landmark be liable for any loss or damage including, without limitation, indirect or consequential loss or damage arising from the use of this data.

Radon Potential dataset Copyright Notice

Information supplied from a joint dataset compiled by The British Geological Survey and Public Health England.

Report Version v49.0

Data Type	Page Number	On Site	0 to 250m	251 to 500m	501 to 1000m (*up to 2000m)
Agency & Hydrological					
Contaminated Land Register Entries and Notices					
Discharge Consents	pg 1	8	8	14	20
Enforcement and Prohibition Notices					
Integrated Pollution Controls	pg 13				4
Integrated Pollution Prevention And Control	pg 14		1		2
Local Authority Integrated Pollution Prevention And Control					
Local Authority Pollution Prevention and Controls	pg 14			1	9
Local Authority Pollution Prevention and Control Enforcements					
Nearest Surface Water Feature	pg 16	Yes			
Pollution Incidents to Controlled Waters	pg 16	2	12	7	21
Prosecutions Relating to Authorised Processes	pg 23				1
Prosecutions Relating to Controlled Waters					
Registered Radioactive Substances	pg 23			1	
River Quality	pg 23	1			2
River Quality Biology Sampling Points					
River Quality Chemistry Sampling Points	pg 24				2
Substantiated Pollution Incident Register	pg 25				1
Water Abstractions	pg 26			2	18 (*8)
Water Industry Act Referrals					
Groundwater Vulnerability	pg 32	Yes	n/a	n/a	n/a
Bedrock Aquifer Designations	pg 33	Yes	n/a	n/a	n/a
Superficial Aquifer Designations	pg 33	Yes	n/a	n/a	n/a
Source Protection Zones	pg 33		2	2	
Extreme Flooding from Rivers or Sea without Defences	pg 33	Yes		n/a	n/a
Flooding from Rivers or Sea without Defences	pg 33	Yes		n/a	n/a
Areas Benefiting from Flood Defences				n/a	n/a
Flood Water Storage Areas				n/a	n/a
Flood Defences				n/a	n/a
Detailed River Network Lines	pg 33	Yes	Yes	Yes	n/a
Detailed River Network Offline Drainage	pg 34			Yes	n/a

Data Type	Page Number	On Site	0 to 250m	251 to 500m	501 to 1000m (*up to 2000m)
Waste					
BGS Recorded Landfill Sites	pg 35				1
Historical Landfill Sites	pg 35				3
Integrated Pollution Control Registered Waste Sites					
Licensed Waste Management Facilities (Landfill Boundaries)					
Licensed Waste Management Facilities (Locations)	pg 35		1		6
Local Authority Recorded Landfill Sites					
Registered Landfill Sites					
Registered Waste Transfer Sites	pg 37			1	6
Registered Waste Treatment or Disposal Sites					
Hazardous Substances					
Control of Major Accident Hazards Sites (COMAH)	pg 41				2
Explosive Sites					
Notification of Installations Handling Hazardous Substances (NIHHS)	pg 41				1
Planning Hazardous Substance Consents	pg 41				2
Planning Hazardous Substance Enforcements					
Geological					
BGS 1:625,000 Solid Geology	pg 42	Yes	n/a	n/a	n/a
BGS Estimated Soil Chemistry	pg 42	Yes	Yes	Yes	Yes
BGS Recorded Mineral Sites	pg 68				5
BGS Urban Soil Chemistry					
BGS Urban Soil Chemistry Averages					
Brine Compensation Area			n/a	n/a	n/a
Coal Mining Affected Areas			n/a	n/a	n/a
Mining Instability			n/a	n/a	n/a
Man-Made Mining Cavities	pg 69				1
Natural Cavities					
Non Coal Mining Areas of Great Britain				n/a	n/a
Potential for Collapsible Ground Stability Hazards	pg 69	Yes	Yes	n/a	n/a
Potential for Compressible Ground Stability Hazards				n/a	n/a
Potential for Ground Dissolution Stability Hazards				n/a	n/a
Potential for Landslide Ground Stability Hazards	pg 69	Yes	Yes	n/a	n/a
Potential for Running Sand Ground Stability Hazards	pg 69	Yes	Yes	n/a	n/a
Potential for Shrinking or Swelling Clay Ground Stability Hazards	pg 69	Yes	Yes	n/a	n/a
Radon Potential - Radon Affected Areas	pg 70	Yes	n/a	n/a	n/a
Radon Potential - Radon Protection Measures			n/a	n/a	n/a

Data Type	Page Number	On Site	0 to 250m	251 to 500m	501 to 1000m (*up to 2000m)
Industrial Land Use					
Contemporary Trade Directory Entries	pg 71	3	77	154	388
Fuel Station Entries	pg 124				5
Sensitive Land Use					
Areas of Adopted Green Belt	pg 125			1	
Areas of Unadopted Green Belt					
Areas of Outstanding Natural Beauty					
Environmentally Sensitive Areas					
Forest Parks					
Local Nature Reserves					
Marine Nature Reserves					
National Nature Reserves					
National Parks					
Nitrate Sensitive Areas					
Nitrate Vulnerable Zones					
Ramsar Sites					
Sites of Special Scientific Interest					
Special Areas of Conservation					
Special Protection Areas					

Map ID	Details	Quadrant Reference (Compass Direction)	Estimated Distance From Site	Contact	NGR
1	<p>Discharge Consents</p> <p>Operator: United Utilities Water Plc Property Type: Sewerage Network - Sewers - Water Company Location: Wellington Rd South/Edward St Cso, Stockport, Greater Manchester Authority: Environment Agency, North West Region Catchment Area: Not Supplied Reference: 016982671 Permit Version: 5 Effective Date: 25th May 2011 Issued Date: 25th May 2011 Revocation Date: Not Supplied Discharge Type: Public Sewage: Storm Sewage Overflow Discharge: Freshwater Stream/River Environment: Receiving Water: River Mersey Status: Varied under EPR 2010 Positional Accuracy: Located by supplier to within 10m</p>	A11SW (NE)	0	2	389300 390320
1	<p>Discharge Consents</p> <p>Operator: United Utilities Water Plc Property Type: Sewerage Network - Sewers - Water Company Location: Wellington Rd South/Edward St Cso, Stockport, Greater Manchester Authority: Environment Agency, North West Region Catchment Area: Not Supplied Reference: 016982671 Permit Version: 3 Effective Date: 1st April 2010 Issued Date: 1st April 2010 Revocation Date: 31st January 2011 Discharge Type: Public Sewage: Storm Sewage Overflow Discharge: Freshwater Stream/River Environment: Receiving Water: River Mersey Status: Modified (Water Resources Act 1991, Schedule 10 as amended by Environment Act 1995) Positional Accuracy: Located by supplier to within 10m</p>	A11SW (NE)	0	2	389300 390320
1	<p>Discharge Consents</p> <p>Operator: United Utilities Water Plc Property Type: Sewerage Network - Sewers - Water Company Location: Wellington Rd South/Edward St Cso, Stockport, Greater Manchester Authority: Environment Agency, North West Region Catchment Area: Not Supplied Reference: 016982671 Permit Version: 4 Effective Date: 1st February 2011 Issued Date: 1st April 2010 Revocation Date: 24th May 2011 Discharge Type: Public Sewage: Storm Sewage Overflow Discharge: Freshwater Stream/River Environment: Receiving Water: River Mersey Status: Modified (Water Resources Act 1991, Schedule 10 as amended by Environment Act 1995) Positional Accuracy: Located by supplier to within 10m</p>	A11SW (NE)	0	2	389300 390320
1	<p>Discharge Consents</p> <p>Operator: United Utilities Water Plc Property Type: Sewerage Network - Sewers - Water Company Location: Wellington Rd South/Edward St Cso, Stockport, Greater Manchester Authority: Environment Agency, North West Region Catchment Area: Not Supplied Reference: 016982671 Permit Version: 2 Effective Date: 31st March 2009 Issued Date: 21st June 2006 Revocation Date: 31st March 2010 Discharge Type: Public Sewage: Storm Sewage Overflow Discharge: Freshwater Stream/River Environment: Receiving Water: River Mersey Status: Modified (Water Resources Act 1991, Schedule 10 as amended by Environment Act 1995) Positional Accuracy: Located by supplier to within 10m</p>	A11SW (NE)	0	2	389300 390320

Map ID	Details	Quadrant Reference (Compass Direction)	Estimated Distance From Site	Contact	NGR
1	<p>Discharge Consents</p> <p>Operator: United Utilities Water Plc Property Type: Sewerage Network - Sewers - Water Company Location: Wellington Rd Sth/Norbury, Stockport, Greater Manchester Authority: Environment Agency, North West Region Catchment Area: Not Given Reference: 016982671 Permit Version: 1 Effective Date: 30th September 1994 Issued Date: 30th September 1994 Revocation Date: 30th March 2009 Discharge Type: Public Sewage: Storm Sewage Overflow Discharge: Freshwater Stream/River Environment: Receiving Water: River Mersey Status: Post National Rivers Authority Legislation where issue date > 31/08/1989 Positional Accuracy: Located by supplier to within 100m</p>	A11SW (NE)	0	2	389305 390315
1	<p>Discharge Consents</p> <p>Operator: United Utilities Water Plc Property Type: Sewerage Network - Sewers - Water Company Location: Wellington Rd Sth/Norbury, Stockport, Greater Manchester Authority: Environment Agency, North West Region Catchment Area: Not Given Reference: 01STK0106 Permit Version: 1 Effective Date: 1st January 1995 Issued Date: Not Supplied Revocation Date: 1st January 1995 Discharge Type: Public Sewage: Storm Sewage Overflow Discharge: Freshwater Stream/River Environment: Receiving Water: River Mersey Status: Consent revoked or revised: New Consent issued (Section 37(1)) Positional Accuracy: Located by supplier to within 100m</p>	A11SW (NE)	0	2	389300 390320
1	<p>Discharge Consents</p> <p>Operator: United Utilities Water Plc Property Type: Sewerage Network - Sewers - Water Company Location: Wellington Rd Sth/Norbury, Stockport, Greater Manchester Authority: Environment Agency, North West Region Catchment Area: Not Given Reference: 01STK0105 Permit Version: 1 Effective Date: 1st January 1995 Issued Date: Not Supplied Revocation Date: 1st January 1995 Discharge Type: Public Sewage: Storm Sewage Overflow Discharge: Freshwater Stream/River Environment: Receiving Water: River Mersey Status: Consent revoked or revised: New Consent issued (Section 37(1)) Positional Accuracy: Located by supplier to within 100m</p>	A11SW (NE)	0	2	389300 390315
1	<p>Discharge Consents</p> <p>Operator: United Utilities Water Plc Property Type: Sewerage Network - Sewers - Water Company Location: Wellington Rd Sth/Norbury, Stockport, Greater Manchester Authority: Environment Agency, North West Region Catchment Area: Not Given Reference: 016982670 Permit Version: 1 Effective Date: 30th September 1994 Issued Date: Not Supplied Revocation Date: 9th May 2014 Discharge Type: Public Sewage: Storm Sewage Overflow Discharge: Freshwater Stream/River Environment: Receiving Water: River Mersey Status: Surrendered under EPR 2010 Positional Accuracy: Located by supplier to within 100m</p>	A11SW (NE)	0	2	389305 390320

Map ID	Details	Quadrant Reference (Compass Direction)	Estimated Distance From Site	Contact	NGR
1	<p>Discharge Consents</p> <p>Operator: United Utilities Water Plc Property Type: Sewerage Network - Sewers - Water Company Location: Chestergate/New Street, Stockport, Greater Manchester Authority: Environment Agency, North West Region Catchment Area: Not Given Reference: 01STK0110 Permit Version: 2 Effective Date: 1st January 1995 Issued Date: Not Supplied Revocation Date: Not Supplied Discharge Type: Public Sewage: Storm Sewage Overflow Discharge: Freshwater Stream/River Environment: Receiving Water: Not Supplied Status: Post National Rivers Authority Legislation where issue date > 31/08/1989 Positional Accuracy: Located by supplier to within 100m</p>	A11SW (NE)	3	2	389260 390300
1	<p>Discharge Consents</p> <p>Operator: United Utilities Water Plc Property Type: Sewerage Network - Sewers - Water Company Location: Chestergate/New Street, Stockport, Greater Manchester Authority: Environment Agency, North West Region Catchment Area: Not Supplied Reference: 01stk0110 Permit Version: 1 Effective Date: 1st April 1991 Issued Date: Not Supplied Revocation Date: 31st December 1994 Discharge Type: Public Sewage: Storm Sewage Overflow Discharge: Not Supplied Environment: Receiving Water: Not Supplied Status: Authorisation revokedRevoked Positional Accuracy: Located by supplier to within 10m</p>	A11SW (NE)	3	2	389260 390300
2	<p>Discharge Consents</p> <p>Operator: United Utilities Water Plc Property Type: Sewerage Network - Sewers - Water Company Location: Chestergate/King St West, Stockport, Greater Manchester Authority: Environment Agency, North West Region Catchment Area: Not Given Reference: 016982674 Permit Version: 1 Effective Date: 30th September 1994 Issued Date: Not Supplied Revocation Date: Not Supplied Discharge Type: Public Sewage: Storm Sewage Overflow Discharge: Freshwater Stream/River Environment: Receiving Water: River Mersey Status: Post National Rivers Authority Legislation where issue date > 31/08/1989 Positional Accuracy: Located by supplier to within 100m</p>	A10SE (W)	101	2	388990 390255
2	<p>Discharge Consents</p> <p>Operator: United Utilities Water Plc Property Type: Sewerage Network - Sewers - Water Company Location: Chestergate/King St West, Stockport, Greater Manchester Authority: Environment Agency, North West Region Catchment Area: Not Given Reference: 01STK0111 Permit Version: 1 Effective Date: 1st January 1995 Issued Date: Not Supplied Revocation Date: 1st January 1995 Discharge Type: Public Sewage: Storm Sewage Overflow Discharge: Freshwater Stream/River Environment: Receiving Water: River Mersey Status: Consent revoked or revised: New Consent issued (Section 37(1)) Positional Accuracy: Located by supplier to within 100m</p>	A10SE (W)	104	2	388990 390260

Map ID	Details	Quadrant Reference (Compass Direction)	Estimated Distance From Site	Contact	NGR
3	<p>Discharge Consents</p> <p>Operator: United Utilities Water Plc Property Type: Sewerage Network - Sewers - Water Company Location: Stockport Sso, Chestergate & Great Underbank, Stockport, Greater Manchester Authority: Environment Agency, North West Region Catchment Area: Not Given Reference: 016940449 Permit Version: 1 Effective Date: 26th October 1983 Issued Date: 26th October 1983 Revocation Date: 30th March 2009 Discharge Type: Public Sewage: Storm Sewage Overflow Discharge: Freshwater Stream/River Environment: Receiving Water: River Alt/Mersey Status: Pre National Rivers Authority Legislation where issue date < 01/09/1989 Positional Accuracy: Located by supplier to within 100m</p>	A11SW (NE)	142	2	389420 390470
4	<p>Discharge Consents</p> <p>Operator: United Utilities Water Plc Property Type: Sewerage Network - Sewers - Water Company Location: Chestergate/Great Underbank Cso, Stockport, Greater Manchester Authority: Environment Agency, North West Region Catchment Area: Not Supplied Reference: 016940449 Permit Version: 3 Effective Date: 1st April 2010 Issued Date: 1st April 2010 Revocation Date: 31st May 2011 Discharge Type: Public Sewage: Storm Sewage Overflow Discharge: Freshwater Stream/River Environment: Receiving Water: River Mersey Status: Modified (Water Resources Act 1991, Schedule 10 as amended by Environment Act 1995) Positional Accuracy: Located by supplier to within 10m</p>	A11SW (NE)	159	2	389470 390460
4	<p>Discharge Consents</p> <p>Operator: United Utilities Water Plc Property Type: Sewerage Network - Sewers - Water Company Location: Chestergate/Great Underbank Cso, Stockport, Greater Manchester Authority: Environment Agency, North West Region Catchment Area: Not Supplied Reference: 016940449 Permit Version: 4 Effective Date: 1st June 2011 Issued Date: 1st April 2010 Revocation Date: Not Supplied Discharge Type: Public Sewage: Storm Sewage Overflow Discharge: Freshwater Stream/River Environment: Receiving Water: River Mersey Status: Modified (Water Resources Act 1991, Schedule 10 as amended by Environment Act 1995) Positional Accuracy: Located by supplier to within 10m</p>	A11SW (NE)	159	2	389470 390460
4	<p>Discharge Consents</p> <p>Operator: United Utilities Water Plc Property Type: Sewerage Network - Sewers - Water Company Location: Chestergate/Great Underbank Cso, Stockport, Greater Manchester Authority: Environment Agency, North West Region Catchment Area: Not Supplied Reference: 016940449 Permit Version: 2 Effective Date: 31st March 2009 Issued Date: 21st June 2006 Revocation Date: 31st March 2010 Discharge Type: Public Sewage: Storm Sewage Overflow Discharge: Freshwater Stream/River Environment: Receiving Water: River Mersey Status: Modified (Water Resources Act 1991, Schedule 10 as amended by Environment Act 1995) Positional Accuracy: Located by supplier to within 10m</p>	A11SW (NE)	159	2	389470 390460

Map ID	Details	Quadrant Reference (Compass Direction)	Estimated Distance From Site	Contact	NGR
5	<p>Discharge Consents</p> <p>Operator: United Utilities Water Plc Property Type: Sewerage Network - Sewers - Water Company Location: Prince'S St, Stockport, Greater Manchester Authority: Environment Agency, North West Region Catchment Area: Not Given Reference: 016982672 Permit Version: 1 Effective Date: 30th September 1994 Issued Date: Not Supplied Revocation Date: Not Supplied Discharge Type: Public Sewage: Storm Sewage Overflow Discharge: Freshwater Stream/River Environment: Receiving Water: River Mersey Status: Post National Rivers Authority Legislation where issue date > 31/08/1989 Positional Accuracy: Located by supplier to within 100m</p>	A11SW (NE)	259	2	389480 390585
5	<p>Discharge Consents</p> <p>Operator: United Utilities Water Plc Property Type: Sewerage Network - Sewers - Water Company Location: Prince'S St, Stockport, Greater Manchester Authority: Environment Agency, North West Region Catchment Area: Not Given Reference: 01STK0108 Permit Version: 1 Effective Date: 1st January 1995 Issued Date: Not Supplied Revocation Date: 1st January 1995 Discharge Type: Public Sewage: Storm Sewage Overflow Discharge: Freshwater Stream/River Environment: Receiving Water: River Mersey Status: Consent revoked or revised: New Consent issued (Section 37(1)) Positional Accuracy: Located by supplier to within 100m</p>	A11NW (NE)	263	2	389480 390590
6	<p>Discharge Consents</p> <p>Operator: United Utilities Water Plc Property Type: Sewerage Network - Sewers - Water Company Location: Travis St/Hope St/Ambulance Stn Cso, Ambulance Station, Stockport, Greater Manchester Authority: Environment Agency, North West Region Catchment Area: Not Supplied Reference: 016982763 Permit Version: 2 Effective Date: 3rd December 2004 Issued Date: Not Supplied Revocation Date: 13th January 2005 Discharge Type: Public Sewage: Storm Sewage Overflow Discharge: Freshwater Stream/River Environment: Receiving Water: River Mersey Status: Consent revoked or revised: New Consent issued (Section 37(1)) Positional Accuracy: Located by supplier to within 10m</p>	A10SW (W)	278	2	388800 390260
6	<p>Discharge Consents</p> <p>Operator: United Utilities Water Plc Property Type: Sewerage Network - Sewers - Water Company Location: Travis St/Hope St/Ambulance Stn Cso, Ambulance Station, Stockport, Greater Manchester Authority: Environment Agency, North West Region Catchment Area: Not Supplied Reference: 016982763 Permit Version: 3 Effective Date: 14th January 2005 Issued Date: Not Supplied Revocation Date: Not Supplied Discharge Type: Public Sewage: Storm Sewage Overflow Discharge: Freshwater Stream/River Environment: Receiving Water: River Mersey Status: Modified (Water Resources Act 1991, Schedule 10 as amended by Environment Act 1995) Positional Accuracy: Located by supplier to within 10m</p>	A10SW (W)	278	2	388800 390260

Map ID	Details	Quadrant Reference (Compass Direction)	Estimated Distance From Site	Contact	NGR
6	<p>Discharge Consents</p> <p>Operator: United Utilities Water Plc Property Type: Sewerage Network - Sewers - Water Company Location: Travis St/Hope St/Ambulance Stn Cso, Ambulance Station, Stockport, Greater Manchester Authority: Environment Agency, North West Region Catchment Area: Not Given Reference: 016982763 Permit Version: 1 Effective Date: 30th September 1994 Issued Date: Not Supplied Revocation Date: 2nd December 2004 Discharge Type: Public Sewage: Storm Sewage Overflow Discharge: Freshwater Stream/River Environment: Receiving Water: River Mersey Status: Consent revoked or revised: New Consent issued (Section 37(1)) Positional Accuracy: Located by supplier to within 100m</p>	A10SW (W)	318	2	388760 390265
6	<p>Discharge Consents</p> <p>Operator: United Utilities Water Plc Property Type: Sewerage Network - Sewers - Water Company Location: Travis St/Hope St/Ambulance Stn Cso, Ambulance Station, Stockport, Greater Manchester Authority: Environment Agency, North West Region Catchment Area: Not Given Reference: 01STK0107 Permit Version: 1 Effective Date: 1st January 1995 Issued Date: Not Supplied Revocation Date: 1st January 1995 Discharge Type: Public Sewage: Storm Sewage Overflow Discharge: Freshwater Stream/River Environment: Receiving Water: River Mersey Status: Consent revoked or revised: New Consent issued (Section 37(1)) Positional Accuracy: Located by supplier to within 100m</p>	A10SW (W)	319	2	388760 390270
7	<p>Discharge Consents</p> <p>Operator: Whitecroft Developments Ltd Property Type: Domestic Property (Multiple) Location: Whitecroft Res Development Swo, Bridge Street, Stockport, Greater Manchester Authority: Environment Agency, North West Region Catchment Area: Not Given Reference: 016991327 Permit Version: 1 Effective Date: 1st July 1991 Issued Date: Not Supplied Revocation Date: 1st July 1991 Discharge Type: Discharge Of Other Matter-Surface Water Discharge: Freshwater Stream/River Environment: Receiving Water: River Mersey Status: Authorisation revokedRevoked Positional Accuracy: Located by supplier to within 100m</p>	A11NE (NE)	377	2	389570 390660
7	<p>Discharge Consents</p> <p>Operator: George Langden Estates Ltd Property Type: Domestic Property (Multiple) Location: George Langden Estates Swo Rear Of Shop Units, 7-18 Warren Street, Stockport, Greater Manchester Authority: Environment Agency, North West Region Catchment Area: Not Given Reference: 016990633 Permit Version: 1 Effective Date: 1st July 1985 Issued Date: Not Supplied Revocation Date: 1st July 1991 Discharge Type: Discharge Of Other Matter-Surface Water Discharge: Freshwater Stream/River Environment: Receiving Water: River Mersey Status: Authorisation revokedRevoked Positional Accuracy: Located by supplier to within 100m</p>	A11NE (NE)	388	2	389600 390650

Map ID	Details	Quadrant Reference (Compass Direction)	Estimated Distance From Site	Contact	NGR
7	<p>Discharge Consents</p> <p>Operator: J Sainsbury Plc Property Type: Sewage Disposal Works - Other Location: J.Sainsbury Plc Swo, Warren Street, Stockport, Greater Manchester Authority: Environment Agency, North West Region Catchment Area: Not Given Reference: 016990590 Permit Version: 1 Effective Date: 15th March 1985 Issued Date: Not Supplied Revocation Date: 30th November 1994 Discharge Type: Discharge Of Other Matter-Surface Water Discharge: Freshwater Stream/River Environment: Receiving Water: River Mersey Status: Authorisation revokedRevoked Positional Accuracy: Located by supplier to within 100m</p>	A11NE (NE)	425	2	389600 390700
8	<p>Discharge Consents</p> <p>Operator: United Utilities Water Plc Property Type: Sewerage Network - Sewers - Water Company Location: Travis Brow/Georges Road, Stockport, Greater Manchester Authority: Environment Agency, North West Region Catchment Area: Not Supplied Reference: 016982677 Permit Version: 3 Effective Date: 1st April 2010 Issued Date: 1st April 2010 Revocation Date: 30th November 2011 Discharge Type: Public Sewage: Storm Sewage Overflow Discharge: Freshwater Stream/River Environment: Receiving Water: River Mersey Status: Modified (Water Resources Act 1991, Schedule 10 as amended by Environment Act 1995) Positional Accuracy: Located by supplier to within 10m</p>	A6NW (W)	469	2	388600 390210
8	<p>Discharge Consents</p> <p>Operator: United Utilities Water Plc Property Type: Sewerage Network - Sewers - Water Company Location: Travis Brow/Georges Road, Stockport, Greater Manchester Authority: Environment Agency, North West Region Catchment Area: Not Supplied Reference: 016982677 Permit Version: 4 Effective Date: 1st December 2011 Issued Date: 1st April 2010 Revocation Date: Not Supplied Discharge Type: Public Sewage: Storm Sewage Overflow Discharge: Freshwater Stream/River Environment: Receiving Water: River Mersey Status: Modified (Water Resources Act 1991, Schedule 10 as amended by Environment Act 1995) Positional Accuracy: Located by supplier to within 10m</p>	A6NW (W)	469	2	388600 390210
8	<p>Discharge Consents</p> <p>Operator: United Utilities Water Plc Property Type: Sewerage Network - Sewers - Water Company Location: Travis Brow/Georges Road, Stockport, Greater Manchester Authority: Environment Agency, North West Region Catchment Area: Not Supplied Reference: 016982677 Permit Version: 2 Effective Date: 31st March 2009 Issued Date: 21st June 2006 Revocation Date: 31st March 2010 Discharge Type: Public Sewage: Storm Sewage Overflow Discharge: Freshwater Stream/River Environment: Receiving Water: River Mersey Status: Modified (Water Resources Act 1991, Schedule 10 as amended by Environment Act 1995) Positional Accuracy: Located by supplier to within 10m</p>	A6NW (W)	469	2	388600 390210

Map ID	Details	Quadrant Reference (Compass Direction)	Estimated Distance From Site	Contact	NGR
8	<p>Discharge Consents</p> <p>Operator: United Utilities Water Plc Property Type: Sewerage Network - Sewers - Water Company Location: Travis Brow/Georges Road, Stockport, Greater Manchester Authority: Environment Agency, North West Region Catchment Area: Not Given Reference: 016982677 Permit Version: 1 Effective Date: 30th September 1994 Issued Date: 30th September 1994 Revocation Date: 30th March 2009 Discharge Type: Public Sewage: Storm Sewage Overflow Discharge: Freshwater Stream/River Environment: Receiving Water: River Mersey Status: Post National Rivers Authority Legislation where issue date > 31/08/1989 Positional Accuracy: Located by supplier to within 100m</p>	A6NW (W)	469	2	388600 390205
8	<p>Discharge Consents</p> <p>Operator: United Utilities Water Plc Property Type: Sewerage Network - Sewers - Water Company Location: Travis Brow/Georges Road, Stockport, Greater Manchester Authority: Environment Agency, North West Region Catchment Area: Not Given Reference: 01STK0115 Permit Version: 1 Effective Date: 1st January 1995 Issued Date: Not Supplied Revocation Date: 1st January 1995 Discharge Type: Public Sewage: Storm Sewage Overflow Discharge: Freshwater Stream/River Environment: Receiving Water: River Mersey Status: Consent revoked or revised: New Consent issued (Section 37(1)) Positional Accuracy: Located by supplier to within 100m</p>	A6NW (W)	469	2	388600 390210
9	<p>Discharge Consents</p> <p>Operator: United Utilities Water Plc Property Type: Sewage Disposal Works - Water Company Location: Brinksway Rd, Stockport, Greater Manchester Authority: Environment Agency, North West Region Catchment Area: Not Given Reference: 01STK0112 Permit Version: 1 Effective Date: 1st January 1995 Issued Date: Not Supplied Revocation Date: Not Supplied Discharge Type: Public Sewage: Storm Sewage Overflow Discharge: Freshwater Stream/River Environment: Receiving Water: River Mersey Status: Post National Rivers Authority Legislation where issue date > 31/08/1989 Positional Accuracy: Located by supplier to within 100m</p>	A5NE (W)	535	2	388540 390110
9	<p>Discharge Consents</p> <p>Operator: United Utilities Water Plc Property Type: Sewage Disposal Works - Water Company Location: Brinksway Rd, Stockport, Greater Manchester Authority: Environment Agency, North West Region Catchment Area: Not Given Reference: 016982675 Permit Version: 1 Effective Date: 30th September 1994 Issued Date: Not Supplied Revocation Date: 18th April 2007 Discharge Type: Public Sewage: Storm Sewage Overflow Discharge: Freshwater Stream/River Environment: Receiving Water: River Mersey Status: Authorisation revokedRevoked Positional Accuracy: Located by supplier to within 100m</p>	A5NE (W)	536	2	388540 390105

Map ID	Details	Quadrant Reference (Compass Direction)	Estimated Distance From Site	Contact	NGR
10	<p>Discharge Consents</p> <p>Operator: United Utilities Water Plc Property Type: Sewerage Network - Sewers - Water Company Location: Brinksway Bridge, Stockport, Greater Manchester Authority: Environment Agency, North West Region Catchment Area: Not Given Reference: 01STK0113 Permit Version: 1 Effective Date: 1st January 1995 Issued Date: Not Supplied Revocation Date: 1st January 1995 Discharge Type: Public Sewage: Storm Sewage Overflow Discharge: Freshwater Stream/River Environment: Receiving Water: River Mersey Status: Consent revoked or revised: New Consent issued (Section 37(1)) Positional Accuracy: Located by supplier to within 100m</p>	A5NE (W)	594	2	388500 390020
10	<p>Discharge Consents</p> <p>Operator: United Utilities Water Plc Property Type: Sewerage Network - Sewers - Water Company Location: Brinksway Bridge, Stockport, Greater Manchester Authority: Environment Agency, North West Region Catchment Area: Not Supplied Reference: 016982764 Permit Version: 2 Effective Date: 26th January 2005 Issued Date: Not Supplied Revocation Date: Not Supplied Discharge Type: Public Sewage: Storm Sewage Overflow Discharge: Freshwater Stream/River Environment: Receiving Water: River Mersey Status: Modified (Water Resources Act 1991, Schedule 10 as amended by Environment Act 1995) Positional Accuracy: Located by supplier to within 10m</p>	A5NE (W)	594	2	388500 390020
10	<p>Discharge Consents</p> <p>Operator: United Utilities Water Plc Property Type: Sewerage Network - Sewers - Water Company Location: Brinksway Bridge, Stockport, Greater Manchester Authority: Environment Agency, North West Region Catchment Area: Not Given Reference: 016982764 Permit Version: 1 Effective Date: 30th September 1994 Issued Date: Not Supplied Revocation Date: 25th January 2005 Discharge Type: Public Sewage: Storm Sewage Overflow Discharge: Freshwater Stream/River Environment: Receiving Water: River Mersey Status: Consent revoked or revised: New Consent issued (Section 37(1)) Positional Accuracy: Located by supplier to within 100m</p>	A5NE (W)	596	2	388500 390015
11	<p>Discharge Consents</p> <p>Operator: United Utilities Water Plc Property Type: Sewerage Network - Sewers - Water Company Location: Grimebottom Portwood, Recreation Ground, Stockport, Greater Manchester Authority: Environment Agency, North West Region Catchment Area: Not Given Reference: 016982757 Permit Version: 1 Effective Date: 30th September 1994 Issued Date: Not Supplied Revocation Date: Not Supplied Discharge Type: Public Sewage: Storm Sewage Overflow Discharge: Freshwater Stream/River Environment: Receiving Water: River Tame Status: Post National Rivers Authority Legislation where issue date > 31/08/1989 Positional Accuracy: Located by supplier to within 100m</p>	A15SE (NE)	642	2	389680 390925

Map ID	Details	Quadrant Reference (Compass Direction)	Estimated Distance From Site	Contact	NGR
11	<p>Discharge Consents</p> <p>Operator: United Utilities Water Plc Property Type: Sewerage Network - Sewers - Water Company Location: Grimebottom Portwood, Recreation Ground, Stockport, Greater Manchester Authority: Environment Agency, North West Region Catchment Area: Not Given Reference: 01STK0082 Permit Version: 1 Effective Date: 1st January 1995 Issued Date: Not Supplied Revocation Date: 1st January 1995 Discharge Type: Public Sewage: Storm Sewage Overflow Discharge: Freshwater Stream/River Environment: Receiving Water: River Tame Status: Consent revoked or revised: New Consent issued (Section 37(1)) Positional Accuracy: Located by supplier to within 100m</p>	A15SE (NE)	646	2	389680 390930
12	<p>Discharge Consents</p> <p>Operator: United Utilities Water Plc Property Type: Sewerage Network - Sewers - Water Company Location: 103 Brinksway/Lark Hill, Stockport, Greater Manchester Authority: Environment Agency, North West Region Catchment Area: Not Given Reference: 01STK0114 Permit Version: 1 Effective Date: 1st January 1995 Issued Date: Not Supplied Revocation Date: 1st January 1995 Discharge Type: Public Sewage: Storm Sewage Overflow Discharge: Freshwater Stream/River Environment: Receiving Water: River Mersey Status: Consent revoked or revised: New Consent issued (Section 37(1)) Positional Accuracy: Located by supplier to within 100m</p>	A5NE (W)	658	2	388450 389970
12	<p>Discharge Consents</p> <p>Operator: United Utilities Water Plc Property Type: Sewerage Network - Sewers - Water Company Location: 103 Brinksway/Lark Hill, Stockport, Greater Manchester Authority: Environment Agency, North West Region Catchment Area: Not Given Reference: 016982676 Permit Version: 1 Effective Date: 30th September 1994 Issued Date: Not Supplied Revocation Date: Not Supplied Discharge Type: Public Sewage: Storm Sewage Overflow Discharge: Freshwater Stream/River Environment: Receiving Water: River Mersey Status: Post National Rivers Authority Legislation where issue date > 31/08/1989 Positional Accuracy: Located by supplier to within 100m</p>	A5NE (W)	659	2	388450 389965
13	<p>Discharge Consents</p> <p>Operator: United Utilities Water Plc Property Type: Sewerage Network - Sewers - Water Company Location: Avenue St/Brewery St, Portwood, Greater Manchester Authority: Environment Agency, North West Region Catchment Area: Not Given Reference: 016982673 Permit Version: 1 Effective Date: 28th November 1994 Issued Date: Not Supplied Revocation Date: Not Supplied Discharge Type: Public Sewage: Storm Sewage Overflow Discharge: Freshwater Stream/River Environment: Receiving Water: River Goyt Status: Post National Rivers Authority Legislation where issue date > 31/08/1989 Positional Accuracy: Located by supplier to within 100m</p>	A11NE (NE)	714	2	389850 390865

Map ID	Details	Quadrant Reference (Compass Direction)	Estimated Distance From Site	Contact	NGR
13	<p>Discharge Consents</p> <p>Operator: United Utilities Water Plc Property Type: Sewerage Network - Sewers - Water Company Location: Avenue St/Brewery St, Portwood, Greater Manchester Authority: Environment Agency, North West Region Catchment Area: Not Given Reference: 01STK0109 Permit Version: 1 Effective Date: 1st January 1995 Issued Date: Not Supplied Revocation Date: 1st January 1995 Discharge Type: Public Sewage: Storm Sewage Overflow Discharge: Freshwater Stream/River Environment: Receiving Water: River Goyt Status: Consent revoked or revised: New Consent issued (Section 37(1)) Positional Accuracy: Located by supplier to within 100m</p>	A11NE (NE)	717	2	389850 390870
14	<p>Discharge Consents</p> <p>Operator: Peel Investments (UK) Ltd Property Type: Recreational & Cultural Location: Peel Centre Swo Non-Food Retailing Park, Great Portwood Street, Stockport, Greater Manchester Authority: Environment Agency, North West Region Catchment Area: Not Given Reference: 016991182 Permit Version: 1 Effective Date: 8th September 1987 Issued Date: Not Supplied Revocation Date: 1st July 1991 Discharge Type: Discharge Of Other Matter-Surface Water Discharge: Freshwater Stream/River Environment: Receiving Water: River Goyt Status: Authorisation revokedRevoked Positional Accuracy: Located by supplier to within 100m</p>	A12NW (E)	771	2	390100 390600
15	<p>Discharge Consents</p> <p>Operator: Rmc Roadstone Ltd - North West Property Type: Vehicle Washing Location: Rmc Technical Services, Water Street, Stockport, Greater Manchester Authority: Environment Agency, North West Region Catchment Area: Not Given Reference: 016992447 Permit Version: 1 Effective Date: 5th February 1992 Issued Date: Not Supplied Revocation Date: 14th July 2000 Discharge Type: Trade Discharge - Process Water Discharge: Freshwater Stream/River Environment: Receiving Water: River Tame Status: Revoked (Water Resources Act 1991, Section 88 & Schedule 10 as amended by Environment Act 1995) Positional Accuracy: Located by supplier to within 100m</p>	A15SE (NE)	850	2	389800 391095
16	<p>Discharge Consents</p> <p>Operator: British Gas Transco Property Type: Sewage Disposal Works - Other Location: Stockport Gas Holder Station, Stockport, Greater Manchester Authority: Environment Agency, North West Region Catchment Area: Not Given Reference: 01m/638 Permit Version: 1 Effective Date: 1st April 1991 Issued Date: Not Supplied Revocation Date: 31st December 1994 Discharge Type: Non Water Company (Private) Sewage Discharge: Unknown Environment: Receiving Water: Unknown Status: Authorisation revokedRevoked Positional Accuracy: Located by supplier to within 10m</p>	A12NW (NE)	873	2	390175 390680

Map ID	Details	Quadrant Reference (Compass Direction)	Estimated Distance From Site	Contact	NGR
16	<p>Discharge Consents</p> <p>Operator: National Grid Property Holdings Limited Property Type: Sewage Disposal Works - Other Location: Stockport Gas Holder Station, Stockport, Greater Manchester Authority: Environment Agency, North West Region Catchment Area: Not Supplied Reference: 01m/638 Permit Version: 2 Effective Date: 1st January 1995 Issued Date: Not Supplied Revocation Date: Not Supplied Discharge Type: Trade Discharge - Process Water Discharge: Freshwater Stream/River Environment: Receiving Water: Unknown Status: Post National Rivers Authority Legislation where issue date > 31/08/1989 Positional Accuracy: Located by supplier to within 10m</p>	A12NW (NE)	873	2	390175 390680
17	<p>Discharge Consents</p> <p>Operator: United Utilities Water Plc Property Type: Sewerage Network - Sewers - Water Company Location: Edgeley Sidings, Moscow R, Stockport, Greater Manchester Authority: Environment Agency, North West Region Catchment Area: Not Given Reference: 01STK0104 Permit Version: 1 Effective Date: 1st January 1995 Issued Date: Not Supplied Revocation Date: 1st January 1995 Discharge Type: Public Sewage: Storm Sewage Overflow Discharge: Freshwater Stream/River Environment: Receiving Water: Upper Chorleton Br, Via S Status: Post National Rivers Authority Legislation where issue date > 31/08/1989 Positional Accuracy: Located by supplier to within 100m</p>	A2SE (S)	903	2	389160 389120
18	<p>Discharge Consents</p> <p>Operator: United Utilities Water Plc Property Type: Sewerage Network - Sewers - Water Company Location: Lancaster St, Portwood, Greater Manchester Authority: Environment Agency, North West Region Catchment Area: Not Given Reference: 016982666 Permit Version: 1 Effective Date: 30th September 1994 Issued Date: Not Supplied Revocation Date: Not Supplied Discharge Type: Public Sewage: Storm Sewage Overflow Discharge: Freshwater Stream/River Environment: Receiving Water: River Goyt Status: Post National Rivers Authority Legislation where issue date > 31/08/1989 Positional Accuracy: Located by supplier to within 100m</p>	A12NE (E)	972	2	390290 390665
18	<p>Discharge Consents</p> <p>Operator: United Utilities Water Plc Property Type: Sewerage Network - Sewers - Water Company Location: Lancaster St, Portwood, Greater Manchester Authority: Environment Agency, North West Region Catchment Area: Not Given Reference: 01STK0101 Permit Version: 1 Effective Date: 1st January 1995 Issued Date: Not Supplied Revocation Date: 1st January 1995 Discharge Type: Public Sewage: Storm Sewage Overflow Discharge: Freshwater Stream/River Environment: Receiving Water: River Goyt Status: Consent revoked or revised: New Consent issued (Section 37(1)) Positional Accuracy: Located by supplier to within 100m</p>	A12NE (E)	974	2	390290 390670

Map ID	Details	Quadrant Reference (Compass Direction)	Estimated Distance From Site	Contact	NGR
19	<p>Discharge Consents</p> <p>Operator: United Utilities Water Plc Property Type: Sewerage Network - Sewers - Water Company Location: Brighton Road, Heaton Norris, Stockport, Greater Manchester Authority: Environment Agency, North West Region Catchment Area: Not Given Reference: 01STK0116 Permit Version: 1 Effective Date: 1st January 1995 Issued Date: Not Supplied Revocation Date: 1st January 1995 Discharge Type: Public Sewage: Storm Sewage Overflow Discharge: Freshwater Stream/River Environment: Receiving Water: River Mersey Status: Consent revoked or revised: New Consent issued (Section 37(1)) Positional Accuracy: Located by supplier to within 100m</p>	A5NW (W)	980	2	388110 389990
19	<p>Discharge Consents</p> <p>Operator: United Utilities Water Plc Property Type: Sewerage Network - Sewers - Water Company Location: Brighton Road, Heaton Norris, Stockport, Greater Manchester Authority: Environment Agency, North West Region Catchment Area: Not Given Reference: 016982678 Permit Version: 1 Effective Date: 30th September 1994 Issued Date: Not Supplied Revocation Date: Not Supplied Discharge Type: Public Sewage: Storm Sewage Overflow Discharge: Freshwater Stream/River Environment: Receiving Water: River Mersey Status: Post National Rivers Authority Legislation where issue date > 31/08/1989 Positional Accuracy: Located by supplier to within 100m</p>	A5NW (W)	981	2	388110 389985
20	<p>Integrated Pollution Controls</p> <p>Name: European Colour (Pigments) Ltd Location: Hempshaw Brooks Colour Works, Hempshaw Lane, STOCKPORT, Cheshire, SK1 4LG Authority: Environment Agency, North West Region Permit Reference: Bu4473 Dated: 27th June 2003 Process Type: IPC minor (non-substantial) variation to previous variation Description: 4.3 A (F) Acid processes within the Chemical Industry Status: Revoked - Now IPPC Positional Accuracy: Located by supplier to within 10m</p>	A4NW (SE)	893	2	389960 389400
20	<p>Integrated Pollution Controls</p> <p>Name: European Colour (pigments) Ltd Location: Hempshaw Brooks Colour Works, Hempshaw Lane, STOCKPORT, Cheshire, SK1 4LG Authority: Environment Agency, North West Region Permit Reference: BD1890 Dated: 24th November 1998 Process Type: IPC minor (non-substantial) variation to previous variation Description: 4.3 A (F) Acid processes within the Chemical Industry Status: Authorisation superseded by a substantial or non substantial variation Superseded Positional Accuracy: Located by supplier to within 10m</p>	A4NW (SE)	893	2	389960 389400
20	<p>Integrated Pollution Controls</p> <p>Name: European Colour (pigments) Ltd Location: Hempshaw Brooks Colour Works, Hempshaw Lane, STOCKPORT, Cheshire, SK1 4LG Authority: Environment Agency, North West Region Permit Reference: AS2840 Dated: 1st August 1995 Process Type: IPC minor (non-substantial) variation to previous variation Description: 4.3 A (F) Acid processes within the Chemical Industry Status: Authorisation superseded by a substantial or non substantial variation Superseded Positional Accuracy: Located by supplier to within 10m</p>	A4NW (SE)	893	2	389960 389400

Map ID	Details	Quadrant Reference (Compass Direction)	Estimated Distance From Site	Contact	NGR
20	<p>Integrated Pollution Controls</p> <p>Name: European Colour (pigments) Ltd Location: Hempsshaw Brooks Colour Works, Hempsshaw Lane, STOCKPORT, Cheshire, SK1 4LG Authority: Environment Agency, North West Region Permit Reference: AL8916 Dated: 8th August 1994 Process Type: IPC application for process that was regulated by HMIP for air releases under previous legislation Description: 4.3 A (F) Acid processes within the Chemical Industry Status: Authorisation superseded by a substantial or non substantial variation Superseded Positional Accuracy: Located by supplier to within 10m</p>	A4NW (SE)	893	2	389960 389400
21	<p>Integrated Pollution Prevention And Control</p> <p>Name: The Ironsides Lubricants Ltd Location: Stockport Lubricants, The Ironsides Lubricants Ltd, Shield Street,, Stockport, Cheshire, SK3 0DS Authority: Environment Agency, North West Region Permit Reference: Gp3737pt Original Permit Ref: Gp3737pt Effective Date: 27th April 2006 Status: Effective Application Type: Application App. Sub Type: New Positional Accuracy: Automatically positioned to the address Activity Code: 4.2 A(1) (A) (IV) Activity Description: Inorganic Chemicals; Salts Eg Ammonium Chloride Primary Activity: Y</p>	A6NE (S)	149	2	389114 389917
22	<p>Integrated Pollution Prevention And Control</p> <p>Name: W M Nelstrop & Co. Ltd. Location: Albion Flour Mills, Albion Mills, Lancashire Hill,,, Stockport, SK4 1TZ Authority: Environment Agency, North West Region Permit Reference: DP3337KW Original Permit Ref: Dp3034sz Effective Date: 30th July 2010 Status: Effective Application Type: Variation App. Sub Type: Standard Positional Accuracy: Automatically positioned to the address Activity Code: 6.8 A(1) (D) (II) Activity Description: Animal, Vegetable & Food; Treating Etc. Vegetable Raw Materials For Food Greater Than 300T/Day Primary Activity: Y</p>	A15NW (N)	849	2	389374 391312
22	<p>Integrated Pollution Prevention And Control</p> <p>Name: W M Nelstrop & Co. Ltd. Location: Albion Flour Mills, Albion Mills, Lancashire Hill, STOCKPORT, Cheshire, SK4 1TZ Authority: Environment Agency, North West Region Permit Reference: Dp3034sz Original Permit Ref: Dp3034sz Effective Date: 20th March 2006 Status: Superseded By Variation Application Type: Application App. Sub Type: New Positional Accuracy: Automatically positioned to the address Activity Code: 6.8 A(1) (D) (II) Activity Description: Animal, Vegetable & Food; Treating Etc. Vegetable Raw Materials For Food Greater Than 300T/Day Primary Activity: Y</p>	A15NW (N)	849	2	389374 391312
23	<p>Local Authority Pollution Prevention and Controls</p> <p>Name: Stockport Dry Cleaners Location: 34 Millgate, Stockport, Sk1 2lx Authority: Stockport Metropolitan Borough Council, Environmental Health Department, EEDD Permit Reference: PPC114 Dated: 4th October 2007 Process Type: Local Authority Pollution Prevention and Control Description: PG6/46 Dry cleaning Status: Permitted Positional Accuracy: Located by supplier to within 10m</p>	A11SE (NE)	497	3	389815 390559

Map ID	Details	Quadrant Reference (Compass Direction)	Estimated Distance From Site	Contact	NGR
24	<p>Local Authority Pollution Prevention and Controls</p> <p>Name: Grosvenor (Texaco) Ltd Location: Wellington Road, STOCKPORT, Cheshire, SK1 3UA Authority: Stockport Metropolitan Borough Council, Environmental Health Department, EEDD Permit Reference: PPC060 Dated: 4th April 2007 Process Type: Local Authority Pollution Prevention and Control Description: PG1/14 Petrol filling station Status: Permitted Positional Accuracy: Automatically positioned to the address</p>	A3NE (SE)	589	3	389671 389560
25	<p>Local Authority Pollution Prevention and Controls</p> <p>Name: Hallmark Volvo Location: Canal Wharf, Wharf Street, Lancashire Hill, Sk4 1ud Authority: Stockport Metropolitan Borough Council, Environmental Health Department, EEDD Permit Reference: PPC125 Dated: 10th February 2010 Process Type: Local Authority Pollution Prevention and Control Description: PG1/1Waste oil burners, less than 0.4MW net rated thermal input Status: Permitted Positional Accuracy: Manually positioned to the address or location</p>	A15SW (N)	675	3	389406 391124
25	<p>Local Authority Pollution Prevention and Controls</p> <p>Name: Stockport Minimix Concrete Ltd Location: Canal Wharf, Canal Street, Lancashire Hill, STOCKPORT, Cheshire, SK1 3BZ Authority: Stockport Metropolitan Borough Council, Environmental Health Department, EEDD Permit Reference: Ppc.015 Dated: 22nd November 2004 Process Type: Local Authority Pollution Prevention and Control Description: PG3/1Blending, packing, loading and use of bulk cement Status: Authorisation revokedRevoked Positional Accuracy: Located by supplier to within 10m</p>	A15SW (N)	675	3	389407 391124
25	<p>Local Authority Pollution Prevention and Controls</p> <p>Name: Jarmac Ltd Location: Belmont Refinery , Lancashire Hill, STOCKPORT, Cheshire, SK4 1RP Authority: Stockport Metropolitan Borough Council, Environmental Health Department, EEDD Permit Reference: PPC031 Dated: 31st October 2008 Process Type: Local Authority Pollution Prevention and Control Description: PG6/25 Vegetable oil extraction and fat and oil refining Status: Permitted Positional Accuracy: Manually positioned to the address or location</p>	A15SW (N)	691	3	389438 391131
26	<p>Local Authority Pollution Prevention and Controls</p> <p>Name: Salpha Kay Ltd Location: Hope Mill , Portwood Place, STOCKPORT, Cheshire, SK1 2DE Authority: Stockport Metropolitan Borough Council, Environmental Health Department, EEDD Permit Reference: Epa029 Dated: 22nd December 1996 Process Type: Local Authority Air Pollution Control Description: PG6/10 Coating manufacturing Status: Authorisation revokedRevoked Positional Accuracy: Manually positioned to the road within the address or location</p>	A15SE (NE)	697	3	389753 390933
27	<p>Local Authority Pollution Prevention and Controls</p> <p>Name: Ready Mixed Concrete (Nw) Ltd Location: Water Street, Portwood, STOCKPORT, Cheshire, SK1 2BL Authority: Stockport Metropolitan Borough Council, Environmental Health Department, EEDD Permit Reference: Ppc.012 Dated: 18th April 2007 Process Type: Local Authority Pollution Prevention and Control Description: PG3/1Blending, packing, loading and use of bulk cement Status: Authorisation revokedRevoked Positional Accuracy: Manually positioned to the address or location</p>	A15SE (NE)	877	3	389829 391107
28	<p>Local Authority Pollution Prevention and Controls</p> <p>Name: Roger Burgess Coachworks Location: Higher Hillgate, STOCKPORT, Greater Manchester, SK7 4EH Authority: Stockport Metropolitan Borough Council, Environmental Health Department, EEDD Permit Reference: Epa002 Dated: Not Supplied Process Type: Local Authority Air Pollution Control Description: PG6/34 Respraying of road vehicles Status: Authorisation revokedRevoked Positional Accuracy: Manually positioned to the address or location</p>	A3NE (SE)	928	3	389894 389302

Map ID	Details	Quadrant Reference (Compass Direction)	Estimated Distance From Site	Contact	NGR
29	<p>Local Authority Pollution Prevention and Controls</p> <p>Name: Total Service Stations Ltd Location: Hall Street, STOCKPORT, Cheshire, SK1 Authority: Stockport Metropolitan Borough Council, Environmental Health Department, EEDD Permit Reference: PPC051 Dated: 4th April 2007 Process Type: Local Authority Pollution Prevention and Control Description: PG1/14 Petrol filling station Status: Permitted Positional Accuracy: Located by supplier to within 10m</p>	A8NE (E)	942	3	390316 390139
30	<p>Local Authority Pollution Prevention and Controls</p> <p>Name: Autos (Kc) Location: Unit 33 Waterside, Water Street, Portwood, STOCKPORT, Cheshire, SK1 2BU Authority: Stockport Metropolitan Borough Council, Environmental Health Department, EEDD Permit Reference: PPC.009 Dated: 31st March 2005 Process Type: Local Authority Pollution Prevention and Control Description: PG6/34 Respraying of road vehicles Status: Permitted Positional Accuracy: Located by supplier to within 10m</p>	A15SE (NE)	967	3	389826 391222
	Nearest Surface Water Feature	A10SE (NW)	0	-	389188 390301
31	<p>Pollution Incidents to Controlled Waters</p> <p>Property Type: Water Company Sewage: Sewerage Location: Down Stream Mersey Way , STOCKPORT Authority: Environment Agency, North West Region Pollutant: Miscellaneous - Inert Suspended Solids Note: Silt; Mersey Incident Date: 23rd April 1997 Incident Reference: 97640837 Catchment Area: Mersey - Non-Tidal Receiving Water: Freshwater Stream/River Cause of Incident: Other Cause Incident Severity: Category 3 - Minor Incident Positional Accuracy: Located by supplier to within 100m</p>	A11SW (NE)	0	2	389300 390295
31	<p>Pollution Incidents to Controlled Waters</p> <p>Property Type: Not Given Location: Greater Manchester Authority: Environment Agency, North West Region Pollutant: Not Given Note: River Mersey Incident Date: 11th December 1991 Incident Reference: 91641917 Catchment Area: Mersey - Non-Tidal Receiving Water: Not Given Cause of Incident: Not Given Incident Severity: Category 3 - Minor Incident Positional Accuracy: Located by supplier to within 100m</p>	A11SW (NE)	0	2	389300 390300
32	<p>Pollution Incidents to Controlled Waters</p> <p>Property Type: Water Company Sewage: Sewerage Location: Mersey Culvert, STOCKPORT Authority: Environment Agency, North West Region Pollutant: Crude Sewage Note: Mersey; Sewage Incident Date: 21st May 1997 Incident Reference: 97640992 Catchment Area: Mersey - Non-Tidal Receiving Water: Freshwater Stream/River Cause of Incident: Deliberate Disposal To Drain Incident Severity: Category 3 - Minor Incident Positional Accuracy: Located by supplier to within 100m</p>	A11SW (NE)	9	2	389300 390395
32	<p>Pollution Incidents to Controlled Waters</p> <p>Property Type: Private Sewage (Non-PLC): Sewerage Systems Location: Location Description Not Available Authority: Environment Agency, North West Region Pollutant: Crude Sewage Note: Not Supplied Incident Date: 27th September 1995 Incident Reference: 95642408 Catchment Area: Mersey - Non-Tidal Receiving Water: Not Given Cause of Incident: Blocked Sewer Incident Severity: Category 2 - Significant Incident Positional Accuracy: Located by supplier to within 100m</p>	A11SW (NE)	12	2	389300 390400

Map ID	Details	Quadrant Reference (Compass Direction)	Estimated Distance From Site	Contact	NGR
33	Pollution Incidents to Controlled Waters Property Type: Not Given Location: In River Mersey, Didsbury & , STOCKPORT Authority: Environment Agency, North West Region Pollutant: Oils - Diesel (Including Agricultural) Note: Oil And Dead Ducks Incident Date: 18th November 1998 Incident Reference: SO982025 Catchment Area: Mersey - Non-Tidal Receiving Water: Freshwater Stream/River Cause of Incident: Unknown Incident Severity: Category 3 - Minor Incident Positional Accuracy: Located by supplier to within 100m	A10SE (NW)	12	2	389200 390295
33	Pollution Incidents to Controlled Waters Property Type: Not Given Location: Location Description Not Available Authority: Environment Agency, North West Region Pollutant: Miscellaneous - Unknown Note: Not Supplied Incident Date: 21st August 1995 Incident Reference: 95642138 Catchment Area: Mersey - Non-Tidal Receiving Water: Not Given Cause of Incident: Other Incident/Unknown Incident Severity: Category 3 - Minor Incident Positional Accuracy: Located by supplier to within 100m	A10SE (NW)	16	2	389200 390300
34	Pollution Incidents to Controlled Waters Property Type: Not Given Location: Location Description Not Available Authority: Environment Agency, North West Region Pollutant: Oils - Unknown Note: River Mersey Incident Date: 15th July 1992 Incident Reference: 92641286 Catchment Area: Mersey - Non-Tidal Receiving Water: Not Given Cause of Incident: Unknown Incident Severity: Category 2 - Significant Incident Positional Accuracy: Located by supplier to within 100m	A11SW (E)	12	2	389400 390300
35	Pollution Incidents to Controlled Waters Property Type: Not Given Location: King Street West Authority: Environment Agency, North West Region Pollutant: Chemicals - Acid Note: Water Acidic + Burnt Workman Incident Date: 4th February 1998 Incident Reference: SO980303 Catchment Area: Mersey - Non-Tidal Receiving Water: Freshwater Stream/River Cause of Incident: Other Cause Incident Severity: Category 3 - Minor Incident Positional Accuracy: Located by supplier to within 100m	A6NE (W)	69	2	389000 390200
36	Pollution Incidents to Controlled Waters Property Type: Spillage; Accident In Transit Location: Greater Manchester Authority: Environment Agency, North West Region Pollutant: Oils - Diesel (Including Agricultural) Note: River Mersey; Diesel From Road Traffic Accident Incident Date: 7th June 1996 Incident Reference: 96641219 Catchment Area: Mersey - Non-Tidal Receiving Water: Not Given Cause of Incident: Road Traffic Accident Incident Severity: Category 3 - Minor Incident Positional Accuracy: Located by supplier to within 100m	A6NE (SW)	77	2	389101 390001
37	Pollution Incidents to Controlled Waters Property Type: Private Sewage (Non-PLC): Sewerage Systems Location: Location Description Not Available Authority: Environment Agency, North West Region Pollutant: Miscellaneous - Colour Note: River Mersey; Dye Incident Date: 8th August 1995 Incident Reference: 95642023 Catchment Area: Mersey - Non-Tidal Receiving Water: Not Given Cause of Incident: Blocked Sewer Incident Severity: Category 3 - Minor Incident Positional Accuracy: Located by supplier to within 100m	A10SE (W)	85	2	389000 390300

Map ID	Details	Quadrant Reference (Compass Direction)	Estimated Distance From Site	Contact	NGR
38	Pollution Incidents to Controlled Waters Property Type: Private Sewage (Non-PLC): Sewerage Systems Location: Location Description Not Available Authority: Environment Agency, North West Region Pollutant: Unknown Sewage Note: River Mersey Incident Date: 1st April 1993 Incident Reference: 93640683 Catchment Area: Mersey - Non-Tidal Receiving Water: Not Given Cause of Incident: Unknown Incident Severity: Category 2 - Significant Incident Positional Accuracy: Located by supplier to within 100m	A6NE (W)	169	2	388900 390200
38	Pollution Incidents to Controlled Waters Property Type: Private Sewage (Non-PLC): Sewerage Systems Location: Location Description Not Available Authority: Environment Agency, North West Region Pollutant: Unknown Sewage Note: River Mersey Incident Date: 17th December 1991 Incident Reference: 91642008 Catchment Area: Mersey - Non-Tidal Receiving Water: Not Given Cause of Incident: Unknown Incident Severity: Category 2 - Significant Incident Positional Accuracy: Located by supplier to within 100m	A6NE (W)	169	2	388900 390195
39	Pollution Incidents to Controlled Waters Property Type: Not Given Location: Greater Manchester Authority: Environment Agency, North West Region Pollutant: Not Given Note: River Mersey; None Pollution Found Incident Date: 6th May 1993 Incident Reference: 93640940 Catchment Area: Mersey - Non-Tidal Receiving Water: Not Given Cause of Incident: Not Given Incident Severity: Category 3 - Minor Incident Positional Accuracy: Located by supplier to within 100m	A11SW (NE)	205	2	389500 390495
39	Pollution Incidents to Controlled Waters Property Type: Not Given Location: Location Description Not Available Authority: Environment Agency, North West Region Pollutant: Oils - Diesel (Including Agricultural) Note: River Mersey Incident Date: 25th August 1994 Incident Reference: 94642132 Catchment Area: Mersey - Non-Tidal Receiving Water: Not Given Cause of Incident: Accidental Spillage/Leakage Incident Severity: Category 2 - Significant Incident Positional Accuracy: Located by supplier to within 100m	A11SW (NE)	209	2	389500 390500
40	Pollution Incidents to Controlled Waters Property Type: Private Sewage (Non-PLC): Sewerage Systems Location: Greater Manchester Authority: Environment Agency, North West Region Pollutant: Crude Sewage Note: River Mersey; Sewage Incident Date: 16th August 1996 Incident Reference: 96641875 Catchment Area: Mersey - Non-Tidal Receiving Water: Not Given Cause of Incident: Blocked Sewer Incident Severity: Category 3 - Minor Incident Positional Accuracy: Located by supplier to within 100m	A10SW (W)	278	2	388800 390300
41	Pollution Incidents to Controlled Waters Property Type: Not Given Location: Location Description Not Available Authority: Environment Agency, North West Region Pollutant: Rubble/Litter Or Solids Note: River Tame; Drum In River Incident Date: 11th April 1995 Incident Reference: 95630786 Catchment Area: Tame Receiving Water: Not Given Cause of Incident: Other Incident/Unknown Incident Severity: Category 3 - Minor Incident Positional Accuracy: Located by supplier to within 100m	A11NW (N)	293	2	389400 390700

Map ID	Details	Quadrant Reference (Compass Direction)	Estimated Distance From Site	Contact	NGR
42	Pollution Incidents to Controlled Waters Property Type: Domestic & Residential: Private Dwellings Location: 40 Church Road, STOCKPORT, Greater Manchester Authority: Environment Agency, North West Region Pollutant: Asbestos Waste : Cement Bonded Note: Not Supplied Incident Date: 28th April 1999 Incident Reference: 28910 Catchment Area: Macclesfield / Trent & Mersey Receiving Water: River Stretch (Freshwater) Cause of Incident: Unauthorised Activity : Health & Safety Breach Incident Severity: Category 3 - Minor Incident Positional Accuracy: Manually positioned to the address or location	A10NE (N)	309	2	389094 390783
43	Pollution Incidents to Controlled Waters Property Type: Not Given Location: Greater Manchester Authority: Environment Agency, North West Region Pollutant: Chemicals - Detergents/Surfactant Note: River Mersey; Detergents Incident Date: 15th January 1996 Incident Reference: 96640078 Catchment Area: Mersey - Non-Tidal Receiving Water: Not Given Cause of Incident: Miscellaneous/Other Pollution Type Incident Severity: Category 3 - Minor Incident Positional Accuracy: Located by supplier to within 100m	A11NW (NE)	354	2	389500 390700
44	Pollution Incidents to Controlled Waters Property Type: Private Sewage (Non-PLC): Sewerage Systems Location: Location Description Not Available Authority: Environment Agency, North West Region Pollutant: Unknown Sewage Note: River Mersey Incident Date: 6th August 1992 Incident Reference: 92641708 Catchment Area: Mersey - Non-Tidal Receiving Water: Not Given Cause of Incident: Unknown Incident Severity: Category 2 - Significant Incident Positional Accuracy: Located by supplier to within 100m	A10SW (W)	377	2	388700 390300
45	Pollution Incidents to Controlled Waters Property Type: Spillage; Accident In Transit Location: Greater Manchester Authority: Environment Agency, North West Region Pollutant: Oils - Petrol Note: River Mersey; Petrol Incident Date: 8th November 1996 Incident Reference: 96642314 Catchment Area: Mersey - Non-Tidal Receiving Water: Not Given Cause of Incident: Road Traffic Accident Incident Severity: Category 3 - Minor Incident Positional Accuracy: Located by supplier to within 100m	A11NE (NE)	422	2	389700 390600
46	Pollution Incidents to Controlled Waters Property Type: Not Given Location: River Mersey, Brinksway Bridge, STOCKPORT Authority: Environment Agency, North West Region Pollutant: Oils - Unknown Note: Oil Sheen Incident Date: 12th January 1998 Incident Reference: SO980085 Catchment Area: Mersey - Non-Tidal Receiving Water: Freshwater Stream/River Cause of Incident: Unknown Incident Severity: Category 3 - Minor Incident Positional Accuracy: Located by supplier to within 100m	A10SW (W)	476	2	388600 390300
47	Pollution Incidents to Controlled Waters Property Type: Industrial: Other Location: Water Street, STOCKPORT Authority: Environment Agency, North West Region Pollutant: Miscellaneous - Fire water / Foam Note: Fire At Tyre Factory Incident Date: 19th June 1998 Incident Reference: SO981129 Catchment Area: Mersey - Non-Tidal Receiving Water: Freshwater Stream/River Cause of Incident: Fire Incident Severity: Category 3 - Minor Incident Positional Accuracy: Located by supplier to within 100m	A11NE (NE)	504	2	389800 390600

Map ID	Details	Quadrant Reference (Compass Direction)	Estimated Distance From Site	Contact	NGR
48	<p>Pollution Incidents to Controlled Waters</p> <p>Property Type: Private Sewage (Non-PLC): Sewerage Systems Location: Greater Manchester Authority: Environment Agency, North West Region Pollutant: Storm Sewage Note: Tin Bk; Storm Sewage Incident Date: 20th August 1996 Incident Reference: 96641839 Catchment Area: Mersey - Non-Tidal Receiving Water: Not Given Cause of Incident: CSO Normal Operation Incident Severity: Category 3 - Minor Incident Positional Accuracy: Located by supplier to within 100m</p>	A7NE (E)	544	2	389900 390100
49	<p>Pollution Incidents to Controlled Waters</p> <p>Property Type: Not Given Location: River Tame, Howard Street, STOCKPORT Authority: Environment Agency, North West Region Pollutant: Oils - Unknown Note: Oil On Surface Incident Date: 30th November 1998 Incident Reference: SO982065 Catchment Area: Goyt Receiving Water: Freshwater Stream/River Cause of Incident: Unknown Incident Severity: Category 3 - Minor Incident Positional Accuracy: Located by supplier to within 100m</p>	A11NE (NE)	563	2	389800 390700
50	<p>Pollution Incidents to Controlled Waters</p> <p>Property Type: Chemical industry Location: Up Stream Saint Marys Way , STOCKPORT Authority: Environment Agency, North West Region Pollutant: Chemicals - Paints / Dyes Note: Dye; Tin Brook; Dye Incident Date: 21st February 1997 Incident Reference: 97640365 Catchment Area: Mersey - Non-Tidal Receiving Water: Freshwater Stream/River Cause of Incident: Unknown Incident Severity: Category 3 - Minor Incident Positional Accuracy: Located by supplier to within 100m</p>	A7SE (SE)	565	2	389900 389900
51	<p>Pollution Incidents to Controlled Waters</p> <p>Property Type: No Premises Identified Location: Rear of Sainsburys and Asda, Off Knightsbridge Way, STOCKPORT, Cheshire Authority: Environment Agency, North West Region Pollutant: Other Note: Not Supplied Incident Date: 14th July 1999 Incident Reference: 30132 Catchment Area: Goyt Receiving Water: River Stretch (Freshwater) Cause of Incident: Other Cause Incident Severity: Category 3 - Minor Incident Positional Accuracy: Located by supplier to within 10m</p>	A11NE (NE)	566	2	389700 390800
52	<p>Pollution Incidents to Controlled Waters</p> <p>Property Type: Not Given Location: Location Description Not Available Authority: Environment Agency, North West Region Pollutant: Oils - Petrol Note: River Mersey Incident Date: 17th February 1995 Incident Reference: 95640336 Catchment Area: Mersey - Non-Tidal Receiving Water: Not Given Cause of Incident: Collision Incident Severity: Category 3 - Minor Incident Positional Accuracy: Located by supplier to within 100m</p>	A9SE (W)	574	2	388500 390400
53	<p>Pollution Incidents to Controlled Waters</p> <p>Property Type: Not Given Location: Oily Discharge Opposite, Woolpack Pub, STOCKPORT Authority: Environment Agency, North West Region Pollutant: Surcharged Sewage Note: Mersey; Sewage Incident Date: 29th September 1997 Incident Reference: 97641719 Catchment Area: Mersey - Non-Tidal Receiving Water: Freshwater Stream/River Cause of Incident: Unknown Incident Severity: Category 3 - Minor Incident Positional Accuracy: Located by supplier to within 100m</p>	A5NE (W)	576	2	388500 390100

Map ID	Details	Quadrant Reference (Compass Direction)	Estimated Distance From Site	Contact	NGR
54	Pollution Incidents to Controlled Waters Property Type: Not Given Location: Greater Manchester Authority: Environment Agency, North West Region Pollutant: Unknown Note: Not Supplied Incident Date: 15th May 1996 Incident Reference: 96641062 Catchment Area: Mersey - Non-Tidal Receiving Water: Not Given Cause of Incident: Other Incident/Unknown Incident Severity: Category 3 - Minor Incident Positional Accuracy: Located by supplier to within 100m	A5NE (W)	599	2	388501 390001
54	Pollution Incidents to Controlled Waters Property Type: Water Company Sewage: Combined Sewer Overflow Location: Brinksway Bridge Authority: Environment Agency, North West Region Pollutant: Sewage - Storm Overflow Note: Cso Operation Incident Date: 12th January 1998 Incident Reference: SO980130 Catchment Area: Mersey - Non-Tidal Receiving Water: Freshwater Stream/River Cause of Incident: Blocked Sewer Incident Severity: Category 3 - Minor Incident Positional Accuracy: Located by supplier to within 100m	A5NE (W)	601	2	388501 389996
55	Pollution Incidents to Controlled Waters Property Type: Not Given Location: Location Description Not Available Authority: Environment Agency, North West Region Pollutant: Oils - Diesel (Including Agricultural) Note: Not Supplied Incident Date: 26th August 1994 Incident Reference: 94641958 Catchment Area: Mersey - Non-Tidal Receiving Water: Not Given Cause of Incident: Accidental Spillage/Leakage Incident Severity: Category 3 - Minor Incident Positional Accuracy: Located by supplier to within 100m	A5SE (SW)	679	2	388500 389800
56	Pollution Incidents to Controlled Waters Property Type: Not Given Location: Location Description Not Available Authority: Environment Agency, North West Region Pollutant: Oils - Other Oil Note: River Tame Incident Date: 22nd May 1995 Incident Reference: 95631189 Catchment Area: Tame Receiving Water: Not Given Cause of Incident: Miscellaneous/Other Pollution Type Incident Severity: Category 3 - Minor Incident Positional Accuracy: Located by supplier to within 100m	A15SE (NE)	713	2	389700 391000
57	Pollution Incidents to Controlled Waters Property Type: Industrial Premises Location: STOCKPORT Authority: Environment Agency, North West Region Pollutant: Oils - Waste Oil Note: Oily Water Discharge To Borehole Incident Date: 12th February 1998 Incident Reference: SO980289 Catchment Area: Mersey - Non-Tidal Receiving Water: Groundwater Cause of Incident: Inadequate Construction Incident Severity: Category 3 - Minor Incident Positional Accuracy: Located by supplier to within 100m	A8SW (SE)	736	2	390001 389701
58	Pollution Incidents to Controlled Waters Property Type: WSC Sewage, Sewerage & Supply Location: Hemphshaw Brook Off, St Mary's Authority: Environment Agency, North West Region Pollutant: General Biodegradable : Crude Sewage Note: Not Supplied Incident Date: 23rd April 1999 Incident Reference: 1539 Catchment Area: Hemphshaw Brook Receiving Water: River Stretch (Freshwater) Cause of Incident: Not Given Incident Severity: Category 3 - Minor Incident Positional Accuracy: Approximate location provided by supplier	A8SW (SE)	786	2	390100 389800

Map ID	Details	Quadrant Reference (Compass Direction)	Estimated Distance From Site	Contact	NGR
59	Pollution Incidents to Controlled Waters Property Type: Not Given Location: Location Description Not Available Authority: Environment Agency, North West Region Pollutant: Oils - Diesel (Including Agricultural) Note: Sykes Reservoir Incident Date: 22nd March 1995 Incident Reference: 95640582 Catchment Area: Mersey - Non-Tidal Receiving Water: Not Given Cause of Incident: Deliberate Disposal To Drain Incident Severity: Category 3 - Minor Incident Positional Accuracy: Located by supplier to within 100m	A2SE (S)	819	2	389200 389200
60	Pollution Incidents to Controlled Waters Property Type: Connection To Surface Drains Location: Location Description Not Available Authority: Environment Agency, North West Region Pollutant: Unknown Sewage Note: Edgeley Lodges Incident Date: 1st July 1991 Incident Reference: 91641002 Catchment Area: Mersey - Non-Tidal Receiving Water: Not Given Cause of Incident: Unknown Incident Severity: Category 3 - Minor Incident Positional Accuracy: Located by supplier to within 100m	A2SE (S)	857	2	389000 389200
61	Pollution Incidents to Controlled Waters Property Type: Not Given Location: Location Description Not Available Authority: Environment Agency, North West Region Pollutant: Oils - Unknown Note: Not Supplied Incident Date: 27th April 1991 Incident Reference: 91640844 Catchment Area: Goyt Receiving Water: Not Given Cause of Incident: Unknown Incident Severity: Category 3 - Minor Incident Positional Accuracy: Located by supplier to within 100m	A15SE (NE)	873	2	389700 391200
62	Pollution Incidents to Controlled Waters Property Type: Private Sewage (Non-PLC): Sewerage Systems Location: Location Description Not Available Authority: Environment Agency, North West Region Pollutant: Unknown Sewage Note: Tin Brook Incident Date: 2nd April 1991 Incident Reference: 91640444 Catchment Area: Mersey - Non-Tidal Receiving Water: Not Given Cause of Incident: Unknown Incident Severity: Category 2 - Significant Incident Positional Accuracy: Located by supplier to within 100m	A8SW (SE)	915	2	390200 389700
63	Pollution Incidents to Controlled Waters Property Type: Spillage; Accident In Transit Location: Greater Manchester Authority: Environment Agency, North West Region Pollutant: Chemicals - Solvents Note: River Tame; Flammable Liquid Incident Date: 17th October 1996 Incident Reference: 96642210 Catchment Area: Tame Receiving Water: Not Given Cause of Incident: Road Traffic Accident Incident Severity: Category 3 - Minor Incident Positional Accuracy: Located by supplier to within 100m	A15NW (N)	966	2	389500 391400
64	Pollution Incidents to Controlled Waters Property Type: Not Given Location: Outflow Pipe At Vernon Mill Authority: Environment Agency, North West Region Pollutant: Miscellaneous - Colour Note: Discharging Pea Soup Water Incident Date: 22nd September 1998 Incident Reference: SO981707 Catchment Area: Goyt Receiving Water: Freshwater Stream/River Cause of Incident: Unknown Incident Severity: Category 3 - Minor Incident Positional Accuracy: Located by supplier to within 100m	A12NE (NE)	993	2	390300 390695

Map ID	Details	Quadrant Reference (Compass Direction)	Estimated Distance From Site	Contact	NGR
64	<p>Pollution Incidents to Controlled Waters</p> <p>Property Type: Spillage; Accident - Static Site Location: Location Description Not Available Authority: Environment Agency, North West Region Pollutant: Miscellaneous - Fire water / Foam Note: Not Supplied Incident Date: 14th November 1995 Incident Reference: 95642801 Catchment Area: Goyt Receiving Water: Not Given Cause of Incident: Fire Incident Severity: Category 3 - Minor Incident Positional Accuracy: Located by supplier to within 100m</p>	A12NE (NE)	995	2	390300 390700
65	<p>Pollution Incidents to Controlled Waters</p> <p>Property Type: Farm Drainage Location: Greater Manchester Authority: Environment Agency, North West Region Pollutant: Organic Wastes: Silage Liquor Note: Hollywood End Bk; Silage Incident Date: 20th June 1996 Incident Reference: 96641340 Catchment Area: Goyt Receiving Water: Not Given Cause of Incident: Not Given Incident Severity: Category 3 - Minor Incident Positional Accuracy: Located by supplier to within 100m</p>	A5SW (SW)	994	2	388200 389700
66	<p>Prosecutions Relating to Authorised Processes</p> <p>Location: Portwood Place, STOCKPORT, Cheshire, SK1 Prosecution Text: EA News Release 03/02/2000, Illegal deposit of a quantity of 6 cubic metres of waste (plasterboard, wood, carpet cuttings, packaging & empty plastic food containers) on unlicensed land on or about 18th June 1999. Prosecution Act: EPA90 s33(1a)(6) Hearing Date: Not Supplied Verdict: Guilty Fine: 500 Costs: 603.9 Positional Accuracy: Manually positioned to the road within the address or location</p>	A15SE (NE)	709	2	389755 390948
67	<p>Registered Radioactive Substances</p> <p>Name: Stockport College Of Further Education Location: Wellington Road South, STOCKPORT, Cheshire, SK1 3UQ Authority: Environment Agency, North West Region Permit Reference: AC8754 Dated: 31st March 1991 Process Type: Authorisation under S13 RSA for the disposal of Radioactive waste (was RSA60 S7) Description: Authorisation under RSA Status: Authorisation either revoked or cancelledCancelled Positional Accuracy: Unknown</p>	A7SW (SE)	378	2	389535 389725
	<p>River Quality</p> <p>Name: Mersey GQA Grade: River Quality C Reach: Goyt/Tame Conf. To Stockport Stw Estimated Distance (km): 3.7 Flow Rate: Flow less than 20 cumecs Flow Type: River Year: 2000</p>	A10SE (N)	0	2	389215 390276
	<p>River Quality</p> <p>Name: Goyt GQA Grade: River Quality C Reach: Etherow Conf. To Tame Conf. Estimated Distance (km): 12.6 Flow Rate: Flow less than 10 cumecs Flow Type: River Year: 2000</p>	A11NE (NE)	518	2	389723 390716
	<p>River Quality</p> <p>Name: Tame GQA Grade: River Quality D Reach: Hyde Stw To Mersey Estimated Distance (km): 14 Flow Rate: Flow less than 5 cumecs Flow Type: River Year: 2000</p>	A11NE (NE)	518	2	389723 390716

Map ID	Details	Quadrant Reference (Compass Direction)	Estimated Distance From Site	Contact	NGR
68	<p>River Quality Chemistry Sampling Points</p> <p>Name: Goyt Reach: Etherow Confluence To Tame Confluence Estimated Distance: 12.60 Objective: Not Supplied Positional Accuracy: Located by supplier to within 10m Year: 1990 GQA Grade: River Quality Chemistry GQA Grade C - Fairly Good Compliance: Not Supplied Year: 1993 GQA Grade: River Quality Chemistry GQA Grade C - Fairly Good Compliance: Not Supplied Year: 1994 GQA Grade: River Quality Chemistry GQA Grade C - Fairly Good Compliance: Not Supplied Year: 1995 GQA Grade: River Quality Chemistry GQA Grade C - Fairly Good Compliance: Not Supplied Year: 1996 GQA Grade: River Quality Chemistry GQA Grade C - Fairly Good Compliance: Not Supplied Year: 1997 GQA Grade: River Quality Chemistry GQA Grade C - Fairly Good Compliance: Not Supplied Year: 1998 GQA Grade: River Quality Chemistry GQA Grade C - Fairly Good Compliance: Not Supplied Year: 1999 GQA Grade: River Quality Chemistry GQA Grade C - Fairly Good Compliance: Not Supplied Year: 2000 GQA Grade: River Quality Chemistry GQA Grade B - Good Compliance: Not Supplied Year: 2001 GQA Grade: River Quality Chemistry GQA Grade B - Good Compliance: Not Supplied Year: 2002 GQA Grade: River Quality Chemistry GQA Grade B - Good Compliance: Not Supplied Year: 2003 GQA Grade: River Quality Chemistry GQA Grade B - Good Compliance: Not Supplied Year: 2004 GQA Grade: River Quality Chemistry GQA Grade B - Good Compliance: Not Supplied Year: 2005 GQA Grade: River Quality Chemistry GQA Grade B - Good Compliance: Not Supplied Year: 2006 GQA Grade: River Quality Chemistry GQA Grade B - Good Compliance: Not Supplied Year: 2007 GQA Grade: River Quality Chemistry GQA Grade B - Good Compliance: Not Supplied Year: 2008 GQA Grade: River Quality Chemistry GQA Grade A - Very Good Compliance: Not Supplied Year: 2009 GQA Grade: River Quality Chemistry GQA Grade B - Good Compliance: Not Supplied</p>	A11NE (NE)	614	2	389733 390834

Map ID	Details	Quadrant Reference (Compass Direction)	Estimated Distance From Site	Contact	NGR
68	<p>River Quality Chemistry Sampling Points</p> <p>Name: Tame Reach: Hyde Sewage Treatment Works To Mersey Estimated Distance: 14.00 Objective: Not Supplied Positional Accuracy: Located by supplier to within 10m Year: 1990 GQA Grade: River Quality Chemistry GQA Grade E - Poor Compliance: Not Supplied Year: 1993 GQA Grade: River Quality Chemistry GQA Grade D - Fair Compliance: Not Supplied Year: 1994 GQA Grade: River Quality Chemistry GQA Grade D - Fair Compliance: Not Supplied Year: 1995 GQA Grade: River Quality Chemistry GQA Grade D - Fair Compliance: Not Supplied Year: 1996 GQA Grade: River Quality Chemistry GQA Grade D - Fair Compliance: Not Supplied Year: 1997 GQA Grade: River Quality Chemistry GQA Grade D - Fair Compliance: Not Supplied Year: 1998 GQA Grade: River Quality Chemistry GQA Grade D - Fair Compliance: Not Supplied Year: 1999 GQA Grade: River Quality Chemistry GQA Grade D - Fair Compliance: Not Supplied Year: 2000 GQA Grade: River Quality Chemistry GQA Grade C - Fairly Good Compliance: Not Supplied Year: 2001 GQA Grade: River Quality Chemistry GQA Grade C - Fairly Good Compliance: Not Supplied Year: 2002 GQA Grade: River Quality Chemistry GQA Grade C - Fairly Good Compliance: Not Supplied Year: 2003 GQA Grade: River Quality Chemistry GQA Grade C - Fairly Good Compliance: Not Supplied Year: 2004 GQA Grade: River Quality Chemistry GQA Grade D - Fair Compliance: Not Supplied Year: 2005 GQA Grade: River Quality Chemistry GQA Grade D - Fair Compliance: Not Supplied Year: 2006 GQA Grade: River Quality Chemistry GQA Grade D - Fair Compliance: Not Supplied Year: 2007 GQA Grade: River Quality Chemistry GQA Grade C - Fairly Good Compliance: Not Supplied Year: 2008 GQA Grade: River Quality Chemistry GQA Grade C - Fairly Good Compliance: Not Supplied Year: 2009 GQA Grade: River Quality Chemistry GQA Grade B - Good Compliance: Not Supplied</p>	A11NE (NE)	621	2	389705 390874
69	<p>Substantiated Pollution Incident Register</p> <p>Authority: Environment Agency - North West Region, South Area Incident Date: 24th July 2001 Incident Reference: 18597 Water Impact: Category 4 - No Impact Air Impact: Category 4 - No Impact Land Impact: Category 2 - Significant Incident Positional Accuracy: Located by supplier to within 10m Pollutant: Specific Waste Materials: Containers</p>	A15SW (NE)	578	2	389546 390948

Map ID	Details	Quadrant Reference (Compass Direction)	Estimated Distance From Site	Contact	NGR
70	<p>Water Abstractions</p> <p>Operator: Frederic Robinson Ltd Licence Number: 2569011023 Permit Version: 101 Location: Boreholes (2) At Stockport Authority: Environment Agency, North West Region Abstraction: Breweries/Wine: Process Water Abstraction Type: Water may be abstracted from a single point Source: Groundwater Daily Rate (m3): Not Supplied Yearly Rate (m3): Not Supplied Details: Unicorn Brewery, Stockport Authorised Start: 01 January Authorised End: 31 December Permit Start Date: 30th November 2004 Permit End Date: Not Supplied Positional Accuracy: Located by supplier to within 100m</p>	A11SE (E)	423	2	389800 390400
70	<p>Water Abstractions</p> <p>Operator: Frederick Robinson Ltd Licence Number: 2569011023 Permit Version: 100 Location: Boreholes (2) At Stockport Authority: Environment Agency, North West Region Abstraction: Breweries/Wine: Process Water Abstraction Type: Water may be abstracted from a single point Source: Groundwater Daily Rate (m3): 3637 Yearly Rate (m3): 272760 Details: Unicorn Brewery, Stockport Authorised Start: 01 January Authorised End: 31 December Permit Start Date: 17th February 1966 Permit End Date: Not Supplied Positional Accuracy: Located by supplier to within 100m</p>	A11SE (E)	423	2	389800 390400
71	<p>Water Abstractions</p> <p>Operator: The Manchester Antique Co Licence Number: 2569013007 Permit Version: 100 Location: Borehole At Marriot Street Mill, Stockport, Cheshire Authority: Environment Agency, North West Region Abstraction: Other Industrial/Commercial/Public Services: Boiler Feed Abstraction Type: Water may be abstracted from a single point Source: Groundwater Daily Rate (m3): 45 Yearly Rate (m3): 5169 Details: Marriot Street Mill, Marriot St. Authorised Start: 01 January Authorised End: 31 December Permit Start Date: 25th March 1998 Permit End Date: Not Supplied Positional Accuracy: Located by supplier to within 100m</p>	A7SE (SE)	569	2	389800 389700
71	<p>Water Abstractions</p> <p>Operator: The Manchester Antique Co Licence Number: 2569013007 Permit Version: 100 Location: Borehole At Marriot Street Mill, Stockport, Cheshire Authority: Environment Agency, North West Region Abstraction: Other Industrial/Commercial/Public Services: General Cooling (Existing Licences Only) (Low Loss) Abstraction Type: Water may be abstracted from a single point Source: Groundwater Daily Rate (m3): Not Supplied Yearly Rate (m3): Not Supplied Details: Marriot Street Mill, Marriot St. Authorised Start: 01 January Authorised End: 31 December Permit Start Date: 25th March 1998 Permit End Date: Not Supplied Positional Accuracy: Located by supplier to within 10m</p>	A7SE (SE)	569	2	389800 389700

Map ID	Details	Quadrant Reference (Compass Direction)	Estimated Distance From Site	Contact	NGR
71	<p>Water Abstractions</p> <p>Operator: The Manchester Antique Co Licence Number: 2569013007 Permit Version: 100 Location: Borehole At Marriot Street Mill, Stockport, Cheshire Authority: Environment Agency, North West Region Abstraction: Other Industrial/Commercial/Public Services: Process Water Abstraction Type: Water may be abstracted from a single point Source: Groundwater Daily Rate (m3): Not Supplied Yearly Rate (m3): Not Supplied Details: Marriot Street Mill, Marriot St. Authorised Start: 01 January Authorised End: 31 December Permit Start Date: 25th March 1998 Permit End Date: Not Supplied Positional Accuracy: Located by supplier to within 10m</p>	A7SE (SE)	569	2	389800 389700
72	<p>Water Abstractions</p> <p>Operator: Blythe Burrell Colours Ltd Licence Number: 2569011025 Permit Version: Not Supplied Location: Two Boreholes, STOCKPORT Authority: Environment Agency, North West Region Abstraction: Cooling & Manufacturing Abstraction Type: Not Supplied Source: Groundwater Daily Rate (m3): 0 Yearly Rate (m3): 0 Details: Additional Purpose: Cooling; Licence Status: Revoked Authorised Start: Not Supplied Authorised End: Not Supplied Permit Start Date: Not Supplied Permit End Date: Not Supplied Positional Accuracy: Located by supplier to within 100m</p>	A12SW (E)	620	2	390001 390401
73	<p>Water Abstractions</p> <p>Operator: Blythe Burrell Colours Ltd Licence Number: 2569011025 Permit Version: Not Supplied Location: Two Boreholes, STOCKPORT Authority: Environment Agency, North West Region Abstraction: Cooling & Manufacturing Abstraction Type: Not Supplied Source: Groundwater Daily Rate (m3): 2728 Yearly Rate (m3): 454600 Details: Additional Purpose: Cooling; Licence Status: Revoked Authorised Start: Not Supplied Authorised End: Not Supplied Permit Start Date: Not Supplied Permit End Date: Not Supplied Positional Accuracy: Located by supplier to within 100m</p>	A12SW (E)	644	2	390001 390501
74	<p>Water Abstractions</p> <p>Operator: St Ivel Ltd Licence Number: 2569013005 Permit Version: Not Supplied Location: Borehole, Heaton Norris, STOCKPORT, Cheshire Authority: Environment Agency, North West Region Abstraction: Cooling & Manufacturing Abstraction Type: Not Supplied Source: Groundwater Daily Rate (m3): 400 Yearly Rate (m3): 124597 Details: Additional Purpose: Cooling; Licence Status: Revoked Authorised Start: Not Supplied Authorised End: Not Supplied Permit Start Date: Not Supplied Permit End Date: Not Supplied Positional Accuracy: Located by supplier to within 100m</p>	A9SE (W)	674	2	388400 390400

Map ID	Details	Quadrant Reference (Compass Direction)	Estimated Distance From Site	Contact	NGR
75	<p>Water Abstractions</p> <p>Operator: Christy & Co Ltd Licence Number: 2569013010 Permit Version: 100 Location: Borehole At Premises, Higher Hill Gate, Stockport, Greater Authority: Environment Agency, North West Region Abstraction: Commercial/Industrial/Public Services: Drinking; Cooking; Sanitary; Washing; (Small Garden) Abstraction Type: Water may be abstracted from a single point Source: Groundwater Daily Rate (m3): Not Supplied Yearly Rate (m3): Not Supplied Details: Premises, Higher Hill Gate, Stockport Authorised Start: 01 January Authorised End: 31 December Permit Start Date: 7th January 1993 Permit End Date: Not Supplied Positional Accuracy: Located by supplier to within 10m</p>	A8SW (SE)	692	2	390000 389800
75	<p>Water Abstractions</p> <p>Operator: Christy & Co Ltd Licence Number: 2569013010 Permit Version: 100 Location: Borehole At Premises, Higher Hill Gate, Stockport, Greater Authority: Environment Agency, North West Region Abstraction: Other Industrial/Commercial/Public Services: Process Water Abstraction Type: Water may be abstracted from a single point Source: Groundwater Daily Rate (m3): Not Supplied Yearly Rate (m3): Not Supplied Details: Premises, Higher Hill Gate, Stockport Authorised Start: 01 January Authorised End: 31 December Permit Start Date: 7th January 1993 Permit End Date: Not Supplied Positional Accuracy: Located by supplier to within 10m</p>	A8SW (SE)	692	2	390000 389800
75	<p>Water Abstractions</p> <p>Operator: Christy & Co Ltd Licence Number: 2569013010 Permit Version: 100 Location: Borehole At Premises, Higher Hill Gate, Stockport, Greater Authority: Environment Agency, North West Region Abstraction: Other Industrial/Commercial/Public Services: Boiler Feed Abstraction Type: Water may be abstracted from a single point Source: Groundwater Daily Rate (m3): 91 Yearly Rate (m3): 17825 Details: Premises, Higher Hill Gate, Stockport Authorised Start: 01 January Authorised End: 31 December Permit Start Date: 7th January 1993 Permit End Date: Not Supplied Positional Accuracy: Located by supplier to within 100m</p>	A8SW (SE)	693	2	390001 389801
76	<p>Water Abstractions</p> <p>Operator: William Nelstrop & Co Ltd Licence Number: 2569013009 Permit Version: 100 Location: Borehole At Premises, Lancashire Hill, Stockport, Cheshire Authority: Environment Agency, North West Region Abstraction: Other Industrial/Commercial/Public Services: Process Water Abstraction Type: Water may be abstracted from a single point Source: Groundwater Daily Rate (m3): 273 Yearly Rate (m3): 68190 Details: Albion Flour Mill, Lancashire Hill Authorised Start: 01 January Authorised End: 31 December Permit Start Date: 17th February 1966 Permit End Date: Not Supplied Positional Accuracy: Located by supplier to within 100m</p>	A15NW (N)	843	2	389400 391300

Map ID	Details	Quadrant Reference (Compass Direction)	Estimated Distance From Site	Contact	NGR
77	<p>Water Abstractions</p> <p>Operator: Salpa Kay Ltd. Licence Number: 2569012033 Permit Version: Not Supplied Location: Premises, Hope Mill, Portwood, STOCKPORT, Cheshire Authority: Environment Agency, North West Region Abstraction: Cooling Abstraction Type: Not Supplied Source: Surface Daily Rate (m3): 273 Yearly Rate (m3): 68190 Details: River Tame Authorised Start: Not Supplied Authorised End: Not Supplied Permit Start Date: Not Supplied Permit End Date: Not Supplied Positional Accuracy: Located by supplier to within 100m</p>	A15SE (NE)	854	2	389800 391100
78	<p>Water Abstractions</p> <p>Operator: European Colour Pigments Ltd Licence Number: 2569011018 Permit Version: 103 Location: Boreholes (2) At Stockport Authority: Environment Agency, North West Region Abstraction: Chemicals: Process Water Abstraction Type: Water may be abstracted from a single point Source: Groundwater Daily Rate (m3): Not Supplied Yearly Rate (m3): Not Supplied Details: Hemphshaw Brook Colour Works Authorised Start: 01 January Authorised End: 31 December Permit Start Date: 27th March 2009 Permit End Date: Not Supplied Positional Accuracy: Located by supplier to within 100m</p>	A4NW (SE)	929	2	390100 389500
78	<p>Water Abstractions</p> <p>Operator: European Colour Pigments Ltd Licence Number: 2569011018 Permit Version: 102 Location: Boreholes (2) At Stockport Authority: Environment Agency, North West Region Abstraction: Chemicals: Process Water Abstraction Type: Water may be abstracted from a single point Source: Groundwater Daily Rate (m3): Not Supplied Yearly Rate (m3): Not Supplied Details: Hemphshaw Brook Colour Works Authorised Start: 01 January Authorised End: 31 December Permit Start Date: 21st June 2004 Permit End Date: Not Supplied Positional Accuracy: Located by supplier to within 100m</p>	A4NW (SE)	929	2	390100 389500
78	<p>Water Abstractions</p> <p>Operator: European Colour Pigments Ltd Licence Number: 2569011018 Permit Version: 101 Location: Boreholes (2) At Stockport Authority: Environment Agency, North West Region Abstraction: Chemicals: Process Water Abstraction Type: Water may be abstracted from a single point Source: Groundwater Daily Rate (m3): Not Supplied Yearly Rate (m3): Not Supplied Details: Hemphshaw Brook Colour Works Authorised Start: 01 January Authorised End: 31 December Permit Start Date: 20th November 2000 Permit End Date: Not Supplied Positional Accuracy: Located by supplier to within 10m</p>	A4NW (SE)	929	2	390100 389500

Map ID	Details	Quadrant Reference (Compass Direction)	Estimated Distance From Site	Contact	NGR
78	<p>Water Abstractions</p> <p>Operator: European Colour Pigments Ltd Licence Number: 2569011018 Permit Version: 100 Location: Boreholes (2) At Stockport Authority: Environment Agency, North West Region Abstraction: Chemicals: Process Water Abstraction Type: Water may be abstracted from a single point Source: Groundwater Daily Rate (m3): 1882 Yearly Rate (m3): 386410 Details: Hempsshaw Brook Colour Works Authorised Start: 01 January Authorised End: 31 December Permit Start Date: 14th February 1992 Permit End Date: Not Supplied Positional Accuracy: Located by supplier to within 100m</p>	A4NW (SE)	929	2	390100 389500
79	<p>Water Abstractions</p> <p>Operator: Mr. Barry A. Kilroe Licence Number: 2569013003 Permit Version: 101 Location: Borehole At Premises At Stockport Authority: Environment Agency, North West Region Abstraction: Other Industrial/Commercial/Public Services: Process Water Abstraction Type: Water may be abstracted from a single point Source: Groundwater Daily Rate (m3): Not Supplied Yearly Rate (m3): Not Supplied Details: Brighton Road, Heaton Norris Authorised Start: 01 January Authorised End: 31 December Permit Start Date: 24th May 2001 Permit End Date: Not Supplied Positional Accuracy: Located by supplier to within 10m</p>	A9SW (W)	974	2	388100 390300
79	<p>Water Abstractions</p> <p>Operator: Geo Research Ltd Licence Number: 2569013003 Permit Version: 100 Location: Borehole At Premises At Stockport Authority: Environment Agency, North West Region Abstraction: Other Industrial/Commercial/Public Services: Process Water Abstraction Type: Water may be abstracted from a single point Source: Groundwater Daily Rate (m3): 109 Yearly Rate (m3): 39823 Details: Brighton Road, Heaton Norris Authorised Start: 01 January Authorised End: 31 December Permit Start Date: 6th March 1972 Permit End Date: Not Supplied Positional Accuracy: Located by supplier to within 100m</p>	A9SW (W)	974	2	388100 390300
80	<p>Water Abstractions</p> <p>Operator: T. & W. Lees Trust Licence Number: 2569011012 Permit Version: Not Supplied Location: Borehole, Brooks Street, STOCKPORT, Cheshire Authority: Environment Agency, North West Region Abstraction: Boiler Feed Abstraction Type: Not Supplied Source: Groundwater Daily Rate (m3): 68 Yearly Rate (m3): 6364 Details: Licence Status: Revoked Authorised Start: Not Supplied Authorised End: Not Supplied Permit Start Date: Not Supplied Permit End Date: Not Supplied Positional Accuracy: Located by supplier to within 100m</p>	A4NW (SE)	992	2	390100 389400

Map ID	Details	Quadrant Reference (Compass Direction)	Estimated Distance From Site	Contact	NGR
	<p>Water Abstractions</p> <p>Operator: Ellis Jones (Stockport) Ltd Licence Number: 2569013004 Permit Version: Not Supplied Location: Two Boreholes, Tiviot Colour Works, STOCKPORT, Cheshire Authority: Environment Agency, North West Region Abstraction: Cooling & Manufacturing Abstraction Type: Not Supplied Source: Groundwater Daily Rate (m3): 1309 Yearly Rate (m3): 204570 Details: Additional Purpose: Manufacturing; Licence Status: Revoked Authorised Start: Not Supplied Authorised End: Not Supplied Permit Start Date: Not Supplied Permit End Date: Not Supplied Positional Accuracy: Located by supplier to within 100m</p>	A15NW (N)	1039	2	389400 391500
	<p>Water Abstractions</p> <p>Operator: Ellis Jones (Stockport) Ltd Licence Number: 2569013004 Permit Version: Not Supplied Location: Two Boreholes, Tiviot Colour Works, STOCKPORT, Cheshire Authority: Environment Agency, North West Region Abstraction: Cooling & Manufacturing Abstraction Type: Not Supplied Source: Groundwater Daily Rate (m3): 0 Yearly Rate (m3): 0 Details: Additional Purpose: Manufacturing; Licence Status: Revoked Authorised Start: Not Supplied Authorised End: Not Supplied Permit Start Date: Not Supplied Permit End Date: Not Supplied Positional Accuracy: Located by supplier to within 100m</p>	(N)	1137	2	389400 391600
	<p>Water Abstractions</p> <p>Operator: Sovereign Rubber Limited Licence Number: 2569011038 Permit Version: 2 Location: Borehole At Carrington Field Street, Stockport Authority: Environment Agency, North West Region Abstraction: Other Industrial/Commercial/Public Services: Non-Evaporative Cooling Abstraction Type: Water may be abstracted from a single point Source: Groundwater Daily Rate (m3): Not Supplied Yearly Rate (m3): Not Supplied Details: Land At Carrington Field Street, Stockport Authorised Start: 01 January Authorised End: 31 December Permit Start Date: 10th January 2005 Permit End Date: Not Supplied Positional Accuracy: Located by supplier to within 10m</p>	A4NW (SE)	1140	2	390190 389280
	<p>Water Abstractions</p> <p>Operator: Sovereign Rubber Licence Number: 2569011038 Permit Version: 1 Location: Borehole At Carrington Field Street, Stockport Authority: Environment Agency, North West Region Abstraction: Other Industrial/Commercial/Public Services: Non-Evaporative Cooling Abstraction Type: Water may be abstracted from a single point Source: Groundwater Daily Rate (m3): Not Supplied Yearly Rate (m3): Not Supplied Details: Land At Carrington Field Street, Stockport Authorised Start: 01 January Authorised End: 31 December Permit Start Date: 28th June 1999 Permit End Date: Not Supplied Positional Accuracy: Located by supplier to within 10m</p>	A4NW (SE)	1140	2	390190 389280

Map ID	Details	Quadrant Reference (Compass Direction)	Estimated Distance From Site	Contact	NGR
	<p>Water Abstractions</p> <p>Operator: Sykes & Co. Ltd. Licence Number: 2569013008 Permit Version: Not Supplied Location: Three Wells At Edgeley Bleachworks, STOCKPORT, Cheshire Authority: Environment Agency, North West Region Abstraction: Manufacturing: Boiler Feed & Washing Down Floors And Machines Abstraction Type: Not Supplied Source: Groundwater Daily Rate (m3): 2273 Yearly Rate (m3): 541288 Details: Additional Purposes: Boiler feed; Washing down floors and machines; Licence Status: Revoked Authorised Start: Not Supplied Authorised End: Not Supplied Permit Start Date: Not Supplied Permit End Date: Not Supplied Positional Accuracy: Located by supplier to within 100m</p>	A1SE (SW)	1294	2	388400 389000
	<p>Water Abstractions</p> <p>Operator: Stringer Hydro Limited Licence Number: Nw/069/0011/005 Permit Version: 2 Location: River Goyt At Stringers Weir Authority: Environment Agency, North West Region Abstraction: Other Environmental Improvements: Transfer between sources Abstraction Type: Water may be abstracted from a single point Source: Surface Daily Rate (m3): Not Supplied Yearly Rate (m3): Not Supplied Details: Stringer'S Weir, Stockport Authorised Start: 01 April Authorised End: 31 March Permit Start Date: 27th January 2012 Permit End Date: Not Supplied Positional Accuracy: Located by supplier to within 10m</p>	(E)	1490	2	390844 390620
	<p>Water Abstractions</p> <p>Operator: Stringer Hydro Limited Licence Number: Nw/069/0011/002 Permit Version: 2 Location: River Goyt At Stringers Weir Authority: Environment Agency, North West Region Abstraction: Production Of Energy: Hydroelectric Power Generation Abstraction Type: Water may be abstracted from a single point Source: Surface Daily Rate (m3): Not Supplied Yearly Rate (m3): Not Supplied Details: Stringer'S Weir, Stockport Authorised Start: 01 April Authorised End: 31 March Permit Start Date: 27th January 2012 Permit End Date: Not Supplied Positional Accuracy: Located by supplier to within 10m</p>	(E)	1492	2	390846 390622
	<p>Water Abstractions</p> <p>Operator: Squirrel Horn Ltd Licence Number: 2569011010 Permit Version: Not Supplied Location: Borehole, Canada Street, STOCKPORT, Cheshire Authority: Environment Agency, North West Region Abstraction: Boiler Feed & Manufacturing & Drinking; Cooking; Sanitary; Washing For Industrial Premises Abstraction Type: Not Supplied Source: Groundwater Daily Rate (m3): 318 Yearly Rate (m3): 95466 Details: Additional Purposes: Cooling; Boiler feed; Domestic - industrial; Licence Status: Revoked Authorised Start: Not Supplied Authorised End: Not Supplied Permit Start Date: Not Supplied Permit End Date: Not Supplied Positional Accuracy: Located by supplier to within 100m</p>	(SE)	1841	2	390600 388700
	<p>Groundwater Vulnerability</p> <p>Soil Classification: Soils of High Leaching Potential (U) - Soil information for restored mineral workings and urban areas is based on fewer observations than elsewhere. A worst case vulnerability classification (H) assumed, until proved otherwise Map Sheet: Sheet 17 Derbyshire & North Staffordshire Scale: 1:100,000</p>	A6NE (W)	0	2	389225 390246
	<p>Drift Deposits</p> <p>None</p>				

Map ID	Details	Quadrant Reference (Compass Direction)	Estimated Distance From Site	Contact	NGR
	Bedrock Aquifer Designations Aquifer Designation: Principal Aquifer	A6NE (W)	0	4	389225 390246
	Superficial Aquifer Designations Aquifer Designation: Secondary Aquifer - A	A6NE (W)	0	4	389225 390246
	Superficial Aquifer Designations Aquifer Designation: Unproductive Strata	A7NW (SE)	0	4	389230 390239
81	Source Protection Zones Name: Lower Hillgate Source: Environment Agency, Head Office Reference: Nw086 Type: Zone II (Outer Protection Zone): Either 25% of the source area or a 400 day travel time whichever is greater.	A7NE (E)	193	2	389575 390225
82	Source Protection Zones Name: Lower Hillgate Source: Environment Agency, Head Office Reference: Nw086 Type: Zone III (Total Catchment): The total area needed to support the discharge from the protected groundwater source.	A7NE (E)	193	2	389574 390217
83	Source Protection Zones Name: Lower Hillgate Source: Environment Agency, Head Office Reference: Nw086 Type: Zone I (Inner Protection Zone): Travel time of 50 days or less to the groundwater source.	A11SE (E)	253	2	389638 390343
84	Source Protection Zones Name: Lower Hillgate Source: Environment Agency, Head Office Reference: Nw086 Type: Groundwater Source	A11SE (E)	387	2	389770 390370
	Extreme Flooding from Rivers or Sea without Defences Type: Extent of Extreme Flooding from Rivers or Sea without Defences Flood Plain Type: Fluvial Models Boundary Accuracy: As Supplied	A6NE (W)	0	2	389225 390246
	Flooding from Rivers or Sea without Defences Type: Extent of Flooding from Rivers or Sea without Defences Flood Plain Type: Fluvial Models Boundary Accuracy: As Supplied	A10SE (N)	0	2	389217 390280
	Areas Benefiting from Flood Defences None				
	Flood Water Storage Areas None				
	Flood Defences None				
85	Detailed River Network Lines River Type: Extended Culvert (greater than 50m) River Name: Not Supplied Hydrographic Area: D011 River Flow Type: Primary Flow Path River Surface Level: Below Surface Drain Feature: Not a Drain Flood Risk: Currently Undefined Management Status: Water Course: MERSEY Name: Water Course: MERS Reference:	A11SW (NE)	0	2	389265 390312

Map ID	Details	Quadrant Reference (Compass Direction)	Estimated Distance From Site	Contact	NGR
86	Detailed River Network Lines River Type: Primary River River Name: River Mersey Hydrographic Area: D011 River Flow Type: Primary Flow Path River Surface Level: Surface Drain Feature: Not a Drain Flood Risk: Flood Risk Management Indicative/Statutory Main River Management Status: Water Course: MERSEY Name: Water Course: MERS Reference:	A10SE (N)	0	2	389215 390296
87	Detailed River Network Lines River Type: Extended Culvert (greater than 50m) River Name: Not Supplied Hydrographic Area: D011 River Flow Type: Primary Flow Path River Surface Level: Below Surface Drain Feature: Not a Drain Flood Risk: Currently Undefined Management Status: Water Course: MERSEY Name: Water Course: MERS Reference:	A11SW (NE)	109	2	389411 390438
88	Detailed River Network Lines River Type: Extended Culvert (greater than 50m) River Name: Not Supplied Hydrographic Area: D011 River Flow Type: Primary Flow Path River Surface Level: Below Surface Drain Feature: Not a Drain Flood Risk: Currently Undefined Management Status: Water Course: Hemphshaw Brook Name: Water Course: HEMP Reference:	A11SW (NE)	109	2	389411 390438
89	Detailed River Network Lines River Type: Primary River River Name: Mersey Hydrographic Area: D011 River Flow Type: Primary Flow Path River Surface Level: Surface Drain Feature: Not a Drain Flood Risk: Flood Risk Management Indicative/Statutory Main River Management Status: Water Course: MERSEY Name: Water Course: MERS Reference:	A11NE (NE)	419	2	389604 390685
90	Detailed River Network Lines River Type: Secondary River River Name: Hemphshaw Hydrographic Area: D011 River Flow Type: Primary Flow Path River Surface Level: Surface Drain Feature: Not a Drain Flood Risk: Flood Risk Management Indicative/Statutory Main River Management Status: Water Course: Hemphshaw Brook Name: Water Course: HEMP Reference:	A7NE (E)	489	2	389865 390192
91	Detailed River Network Offline Drainage River Type: Tertiary River Hydrographic Area: D011	A11NE (NE)	421	2	389618 390678

Map ID	Details	Quadrant Reference (Compass Direction)	Estimated Distance From Site	Contact	NGR
92	BGS Recorded Landfill Sites Site Name: Grimes Bottom Tip Location: Tane St, STOCKPORT, Gt Manchester Authority: British Geological Survey, National Geoscience Information Service Ground Water: Information not available Surface Water: Information not available Geology: N/A Positional Accuracy: Positioned by the supplier Boundary Accuracy: Moderate	A15NE (N)	987	-	389666 391353
93	Historical Landfill Sites Licence Holder: Not Supplied Location: Greater Manchester Name: Stockport Branch Canal Operator Location: Not Supplied Boundary Accuracy: As Supplied Provider Reference: EAHLD16761 First Input Date: Not Supplied Last Input Date: Not Supplied Specified Waste: Not Supplied Type: EA Waste Ref: 0 Regis Ref: Not Supplied WRC Ref: Not Supplied BGS Ref: Not Supplied Other Ref: J073	A15SW (N)	593	2	389364 391051
94	Historical Landfill Sites Licence Holder: Not Supplied Location: Stockport, Cheshire Name: Royal George Street Operator Location: Not Supplied Boundary Accuracy: As Supplied Provider Reference: EAHLD17851 First Input Date: Not Supplied Last Input Date: Not Supplied Specified Waste: Not Supplied Type: EA Waste Ref: 0 Regis Ref: Not Supplied WRC Ref: Not Supplied BGS Ref: Not Supplied Other Ref: WML/0799	A3NW (S)	609	2	389526 389468
95	Historical Landfill Sites Licence Holder: Not Supplied Location: South of Tiviot Way, Stockport, Greater Manchester Name: Grimesbottom Operator Location: Not Supplied Boundary Accuracy: As Supplied Provider Reference: EAHLD16772 First Input Date: Not Supplied Last Input Date: 13th January 1972 Specified Waste: Deposited Waste included Inert, Industrial and Commercial Waste, and Liquid Sludge Type: EA Waste Ref: 0 Regis Ref: Not Supplied WRC Ref: Not Supplied BGS Ref: 2837 Other Ref: J042	A15SE (NE)	613	2	389572 390972
96	Licensed Waste Management Facilities (Locations) Licence Number: 100281 Location: Land/ Premises At, Viaduct Steet, Late Dawbank, Stockport, Cheshire, SK3 0EU Operator Name: Ephie Mather, Charles Mather, Paul Mather, Paul Lee Mather, Peter Mather Operator Location: Not Supplied Authority: Environment Agency - North West Region, South Area Site Category: Metal Recycling Sites (Mixed) Licence Status: Issued Issued: 19th June 2008 Last Modified: Not Supplied Expires: Not Supplied Suspended: Not Supplied Revoked: Not Supplied Surrendered: Not Supplied IPPC Reference: Not Supplied Positional Accuracy: Located by supplier to within 10m	A6NE (S)	67	2	389159 389989

Map ID	Details	Quadrant Reference (Compass Direction)	Estimated Distance From Site	Contact	NGR
97	<p>Licensed Waste Management Facilities (Locations)</p> <p>Licence Number: 50309 Location: Land/premises At, Grosvenor Street, Stockport, Cheshire, SK3 8AN Operator Name: Remoco Ltd Operator Location: Not Supplied Authority: Environment Agency - North West Region, South Area Site Category: End of Life Vehicles Licence Status: Surrendered Issued: 2nd July 2004 Last Modified: Not Supplied Expires: Not Supplied Suspended: Not Supplied Revoked: Not Supplied Surrendered: 12th September 2013 IPPC Reference: Not Supplied Positional Accuracy: Located by supplier to within 10m</p>	A3NE (SE)	606	2	389578 389494
98	<p>Licensed Waste Management Facilities (Locations)</p> <p>Licence Number: 313210 Location: A L Tyres, Sheffield Street, Off Lancashire Hill, Stockport, Cheshire, SK4 1RU Operator Name: A L Tyres Limited Operator Location: Not Supplied Authority: Environment Agency - North West Region, South Area Site Category: Transfer Stations Taking Non-biodegradable Wastes Licence Status: Issued Issued: 30th September 2011 Last Modified: Not Supplied Expires: Not Supplied Suspended: Not Supplied Revoked: Not Supplied Surrendered: Not Supplied IPPC Reference: Not Supplied Positional Accuracy: Located by supplier to within 10m</p>	A15SW (N)	692	2	389345 391157
99	<p>Licensed Waste Management Facilities (Locations)</p> <p>Licence Number: 50058 Location: Land/premises At, Canal Street, Stockport, Cheshire, SK1 3BZ Operator Name: Hodnett Anthony Michael Operator Location: Not Supplied Authority: Environment Agency - North West Region, South Area Site Category: End of Life Vehicles Licence Status: Modified Issued: 3rd January 2003 Last Modified: 11th July 2005 Expires: Not Supplied Suspended: Not Supplied Revoked: Not Supplied Surrendered: Not Supplied IPPC Reference: Not Supplied Positional Accuracy: Located by supplier to within 10m</p>	A8SW (SE)	716	2	390045 389856
100	<p>Licensed Waste Management Facilities (Locations)</p> <p>Licence Number: 101070 Location: Unit 1, Water Street, Stockport, Cheshire, SK1 2BL Operator Name: K M D Recycling Ltd Operator Location: Not Supplied Authority: Environment Agency - North West Region, South Area Site Category: WEEE treatment facility Licence Status: Issued Issued: 23rd October 2009 Last Modified: Not Supplied Expires: Not Supplied Suspended: Not Supplied Revoked: Not Supplied Surrendered: Not Supplied IPPC Reference: Not Supplied Positional Accuracy: Located by supplier to within 100m</p>	A15SE (NE)	792	2	389700 391100
101	<p>Licensed Waste Management Facilities (Locations)</p> <p>Licence Number: 50318 Location: Borough Park, Stanley Street, Stockport, Cheshire, SK1 2NE Operator Name: Motor Move (U K) Ltd Operator Location: Not Supplied Authority: Environment Agency - North West Region, South Area Site Category: End of Life Vehicles Licence Status: Issued Issued: 21st December 2004 Last Modified: Not Supplied Expires: Not Supplied Suspended: Not Supplied Revoked: Not Supplied Surrendered: Not Supplied IPPC Reference: Not Supplied Positional Accuracy: Located by supplier to within 10m</p>	A12SW (E)	792	2	390161 390475

Map ID	Details	Quadrant Reference (Compass Direction)	Estimated Distance From Site	Contact	NGR
102	<p>Licensed Waste Management Facilities (Locations)</p> <p>Licence Number: 50465 Location: Unit 1, Water Street, Stockport, Cheshire, SK1 2BL Operator Name: Data I Q Recycling Ltd Operator Location: Not Supplied Authority: Environment Agency - North West Region, South Area Site Category: Physical Treatment Facilities Licence Status: Surrendered Issued: 6th November 2006 Last Modified: Not Supplied Expires: Not Supplied Suspended: Not Supplied Revoked: Not Supplied Surrendered: 15th September 2008 IPPC Reference: Not Supplied Positional Accuracy: Located by supplier to within 10m</p>	A15SE (NE)	920	2	389791 391191
	<p>Local Authority Landfill Coverage</p> <p>Name: Stockport Metropolitan Borough Council - Has not been able to supply Landfill data</p>		0	3	389225 390246
103	<p>Registered Waste Transfer Sites</p> <p>Licence Holder: Stockport M.B.C. Licence Reference: 01061 Site Location: Georges Road Depot, Heaton Norris, Stockport, Cheshire Operator Location: Stopford House, Piccadilly, STOCKPORT, Cheshire, SK1 3XE Authority: Environment Agency - North West Region, South Area Site Category: Transfer Max Input Rate: Medium (Equal to or greater than 25,000 and less than 75,000 tonnes per year) Waste Source: No known restriction on source of waste Restrictions: Licence Status: Licence has completion certificateSurrendered Dated: 1st May 1995 Preceded By: Not Given Licence: Superseded By: Not Given Licence: Positional Accuracy: Manually positioned to the address or location Boundary Quality: Not Supplied Authorised Waste: Elect. Fittings/Fixtures/Appliances Empty Used Containers Fibreglass Gmwda Group 1 - Most Items Gmwda Group 2 - Most Items Max.Waste Permitted By Licence Plasterboard/Plaster Scrap Mach'Y/Equip. - Ferrous Scrap Mach'Y/Equip. - Non-Ferrous Prohibited Waste: Waste N.O.S.</p>	A10NW (NW)	408	2	388800 390700
104	<p>Registered Waste Transfer Sites</p> <p>Licence Holder: Norweb Plc Licence Reference: 01041 Site Location: Millgate Depot, Stockport, Cheshire Operator Location: As Site Address Authority: Environment Agency - North West Region, South Area Site Category: Transfer Max Input Rate: Undefined Waste Source: Waste produced/controlled by licence holder Restrictions: Licence Status: Site exempt from licenceExempt Dated: 1st June 1995 Preceded By: Not Given Licence: Superseded By: Not Given Licence: Positional Accuracy: Approximate location provided by supplier Boundary Quality: Not Supplied Authorised Waste: Licenced Wastes Not To Hand Prohibited Waste: Special Wastes</p>	A11NE (NE)	504	2	389800 390600

Map ID	Details	Quadrant Reference (Compass Direction)	Estimated Distance From Site	Contact	NGR
105	<p>Registered Waste Transfer Sites</p> <p>Licence Holder: Quickmix Ltd Licence Reference: 00085/77/M2 Site Location: Higher Bury Street, Stockport, Cheshire Operator Location: RMC House, High Street, Feltham, HOUNSLOW, Middlesex, TW13 4HA Authority: Environment Agency - North West Region, South Area Site Category: Transfer Max Input Rate: Very Small (Less than 10,000 tonnes per year) Waste Source: Waste produced/controlled by licence holder Restrictions: Licence Status: Licence lapsed/cancelled/defunct/not applicable/surrenderedCancelled Dated: 22nd September 1983 Preceded By: Not Given Licence: Superseded By: Not Given Licence: Positional Accuracy: Manually positioned to the road within the address or location Boundary Quality: Not Supplied Authorised Waste: Concrete Waste</p>	A10NW (NW)	507	2	388660 390650
106	<p>Registered Waste Transfer Sites</p> <p>Licence Holder: Waste Wizard Ltd Licence Reference: 00799/T01 Site Location: The Compound Junction Road, Shaw Heath, STOCKPORT, Cheshire, SK1 3UD Operator Location: 31 Sackville Street, MANCHESTER, Greater Manchester, M1 3LZ Authority: Environment Agency - North West Region, South Area Site Category: Transfer Max Input Rate: Large (Equal to or greater than 75,000 and less than 250,000 tonnes per year) Waste Source: No known restriction on source of waste Restrictions: Licence Status: Licence lapsed/cancelled/defunct/not applicable/surrenderedCancelled Dated: 1st June 1994 Preceded By: Not Given Licence: Superseded By: Not Given Licence: Positional Accuracy: Manually positioned to the road within the address or location Boundary Quality: Not Supplied Authorised Waste: Asbestos Sheet/Piping - Comp./Bonded Fats And Greases Gmwda Group 1 - Most Items Gmwda Group 2 - Slow Decomp./Slight So Gmwda Group 3 - Decomp./Sol.Waste = No Interceptor Pit Wastes Max.Waste Permitted By Licence Mineral Oils Paint/Varnish Tank Cleaning Sludge Tar, Pitch, Bitumen, Asphalts Vegetable Oils Prohibited Waste: Explosive Waste Liquid Waste N.O.S. Press'D Containers Or Waste Therein Waste N.O.S Whether/Not Pack./Pre-Trt Waste Reacting Violently With Water</p>	A3NW (S)	682	2	389550 389400

Map ID	Details	Quadrant Reference (Compass Direction)	Estimated Distance From Site	Contact	NGR
107	<p>Registered Waste Transfer Sites</p> <p>Licence Holder: Greater Manchester Waste Ltd Licence Reference: 00911 Site Location: Booth Street C.A.Site, Edgeley, Stockport, Cheshire Operator Location: PO Box 151, Higher Swan Lane, BOLTON, Lancashire, BL3 3WW Authority: Environment Agency - North West Region, South Area Site Category: Civic Amenity Max Input Rate: Medium (Equal to or greater than 25,000 and less than 75,000 tonnes per year) Waste Source: No known restriction on source of waste Restrictions: Licence Status: Licence has completion certificateSurrendered Dated: 1st February 1995 Preceded By: Not Given Licence: Superseded By: Not Given Licence: Positional Accuracy: Manually positioned to the address or location Boundary Quality: Not Supplied Authorised Waste: Asbestos Gmwd a Group 1 - Non/V.Slow Decomp.Wast Gmwd a Group 2 - Slow Decomp./Slight So Gmwd a Group 3 - Decomp./Sol.Waste = No Gmwd a Group 5 - Chemical/Toxic Waste Max.Waste Permitted By Licence</p> <p>Prohibited Waste Acid Tars Clinical - Grp A As In Hse '92 Distillation Residues Dyestuffs Waste Foundry Sand Incinerator Residues Industrial Effluent Treatment Sludge Interceptor Pit Wastes Laboratory Chemicals Pharmaceuticals Polymeric Material, Products/Scrap Printing Industry Wastes/Ink Prod'Ts Of Incomplete Polymerisation Sewage Tank Cleaning Sludge Used Filter Mat'ls/Cake/Screenings</p>	A2NE (S)	686	2	389150 389340
108	<p>Registered Waste Transfer Sites</p> <p>Licence Holder: Supertune Automotive Ltd Licence Reference: 00606/90 Site Location: Richard Street, off Portwood Street, STOCKPORT, Cheshire, SK1 2AX Operator Location: Oldham Central Trading Park, Coulton Close, OLDHAM, Lancashire, OL1 4EB Authority: Environment Agency - North West Region, South Area Site Category: Transfer Max Input Rate: Undefined Waste Source: No known restriction on source of waste Restrictions: Licence Status: Site exempt from licenceExempt Dated: 1st September 1990 Preceded By: Not Given Licence: Superseded By: Not Given Licence: Positional Accuracy: Manually positioned to the address or location Boundary Quality: Not Supplied Authorised Waste: Hydrocarbons Oxygen Containing Organic Compounds Paint Waste \$</p>	A12NW (NE)	795	2	389940 390891

Map ID	Details	Quadrant Reference (Compass Direction)	Estimated Distance From Site	Contact	NGR
109	<p>Registered Waste Transfer Sites</p> <p>Licence Holder: British Gas Plc Licence Reference: 00982 Site Location: Newbridge Lane, Stockport, Cheshire Operator Location: As Site Address Authority: Environment Agency - North West Region, South Area Site Category: Transfer Max Input Rate: Undefined Waste Source: Waste produced/controlled by licence holder Restrictions: Licence Status: Site exempt from licenceExempt Dated: 1st June 1995 Preceded By: Not Given Licence: Superseded By: Not Given Licence: Positional Accuracy: Manually positioned to the address or location Boundary Quality: Not Supplied Authorised Waste: Including Special Wastes Licenced Wastes Not To Hand</p>	A12NW (NE)	872	2	390161 390706

Map ID	Details	Quadrant Reference (Compass Direction)	Estimated Distance From Site	Contact	NGR
110	<p>Control of Major Accident Hazards Sites (COMAH)</p> <p>Name: Transco Plc Location: Great Portwood Street, Stockport, STOCKPORT, Cheshire, SK1 2HQ Reference: 1024589 Type: Lower Tier Status: Active Positional Accuracy: Manually positioned to the address or location</p>	A12NW (NE)	868	5	390157 390706
110	<p>Control of Major Accident Hazards Sites (COMAH)</p> <p>Name: National Grid Gas Plc Location: Stockport Holder Station, Great Portwood Street, Stockport, Cheshire, Sk1 2HQ Reference: Not Supplied Type: Lower Tier Status: Active Positional Accuracy: Manually positioned to the address or location</p>	A12NW (NE)	872	5	390145 390737
111	<p>Notification of Installations Handling Hazardous Substances (NIHHS)</p> <p>Name: Transco. Location: Stockport Gas Holder Station, Great Portwood Street, STOCKPORT, Cheshire, SK1 2HQ Status: Active Positional Accuracy: Manually positioned to the address or location</p>	A12NW (NE)	866	5	390157 390701
112	<p>Planning Hazardous Substance Consents</p> <p>Name: British Gas Plc Location: Great Portwood Street, STOCKPORT, Greater Manchester, SK1 2JD Authority: Stockport Metropolitan Borough Council, Environment and Economic Development Application Ref: J56641 Hazardous Substance: Liquefied extremely flammable gas (including LPG) and natural gas (whether liquefied or not) Maximum Quantity: 40 Application date: 14th October 1992 Decision: Deemed Consent Granted Positional Accuracy: Located by supplier to within 10m</p>	A12NW (NE)	864	6	390141 390727
112	<p>Planning Hazardous Substance Consents</p> <p>Name: Transco Location: Great Portwood Street, Stockport, Greater Manchester, Sk1 2jd Authority: Stockport Metropolitan Borough Council, Environment and Economic Development Application Ref: DC/003804 Hazardous Substance: Liquefied extremely flammable gas (including LPG) and natural gas (whether liquefied or not) Maximum Quantity: 0 Application date: 23rd February 2001 Decision: Deemed Consent Granted Positional Accuracy: Located by supplier to within 10m</p>	A12NW (NE)	877	6	390172 390697

Map ID	Details	Quadrant Reference (Compass Direction)	Estimated Distance From Site	Contact	NGR
	BGS 1:625,000 Solid Geology Description: Permian and Triassic sandstones, undifferentiated, including Bunter and Keuper	A6NE (W)	0	4	389225 390246
	BGS 1:625,000 Solid Geology Description: Permian basal breccias, sandstones and mudstones	A6NE (W)	0	4	389108 390200
	BGS Estimated Soil Chemistry Source: British Geological Survey, National Geoscience Information Service Soil Sample Type: Rural Soil Arsenic: 15 - 25 mg/kg Concentration: Cadmium: <1.8 mg/kg Concentration: Chromium: 60 - 90 mg/kg Concentration: Lead Concentration: 300 - 600 mg/kg Nickel: 30 - 45 mg/kg Concentration:	A7NW (S)	0	4	389283 390086
	BGS Estimated Soil Chemistry Source: British Geological Survey, National Geoscience Information Service Soil Sample Type: Rural Soil Arsenic: 15 - 25 mg/kg Concentration: Cadmium: <1.8 mg/kg Concentration: Chromium: 60 - 90 mg/kg Concentration: Lead Concentration: 300 - 600 mg/kg Nickel: 30 - 45 mg/kg Concentration:	A10SE (NW)	0	4	389196 390300
	BGS Estimated Soil Chemistry Source: British Geological Survey, National Geoscience Information Service Soil Sample Type: Rural Soil Arsenic: 15 - 25 mg/kg Concentration: Cadmium: <1.8 mg/kg Concentration: Chromium: 60 - 90 mg/kg Concentration: Lead Concentration: <150 mg/kg Nickel: 15 - 30 mg/kg Concentration:	A7NW (SE)	0	4	389231 390239
	BGS Estimated Soil Chemistry Source: British Geological Survey, National Geoscience Information Service Soil Sample Type: Rural Soil Arsenic: 15 - 25 mg/kg Concentration: Cadmium: <1.8 mg/kg Concentration: Chromium: 60 - 90 mg/kg Concentration: Lead Concentration: 300 - 600 mg/kg Nickel: 30 - 45 mg/kg Concentration:	A10SE (N)	0	4	389214 390438
	BGS Estimated Soil Chemistry Source: British Geological Survey, National Geoscience Information Service Soil Sample Type: Rural Soil Arsenic: 15 - 25 mg/kg Concentration: Cadmium: <1.8 mg/kg Concentration: Chromium: 60 - 90 mg/kg Concentration: Lead Concentration: 300 - 600 mg/kg Nickel: 30 - 45 mg/kg Concentration:	A6NE (W)	0	4	389225 390246

Map ID	Details	Quadrant Reference (Compass Direction)	Estimated Distance From Site	Contact	NGR
	BGS Estimated Soil Chemistry Source: British Geological Survey, National Geoscience Information Service Soil Sample Type: Rural Soil Arsenic 15 - 25 mg/kg Concentration: Cadmium <1.8 mg/kg Concentration: Chromium 60 - 90 mg/kg Concentration: Lead Concentration: 300 - 600 mg/kg Nickel 30 - 45 mg/kg Concentration:	A7NW (SE)	0	4	389327 390171
	BGS Estimated Soil Chemistry Source: British Geological Survey, National Geoscience Information Service Soil Sample Type: Rural Soil Arsenic 15 - 25 mg/kg Concentration: Cadmium <1.8 mg/kg Concentration: Chromium 60 - 90 mg/kg Concentration: Lead Concentration: <150 mg/kg Nickel 15 - 30 mg/kg Concentration:	A6NE (SW)	2	4	389102 390087
	BGS Estimated Soil Chemistry Source: British Geological Survey, National Geoscience Information Service Soil Sample Type: Rural Soil Arsenic 15 - 25 mg/kg Concentration: Cadmium <1.8 mg/kg Concentration: Chromium 60 - 90 mg/kg Concentration: Lead Concentration: 300 - 600 mg/kg Nickel 30 - 45 mg/kg Concentration:	A6NE (S)	17	4	389225 390000
	BGS Estimated Soil Chemistry Source: British Geological Survey, National Geoscience Information Service Soil Sample Type: Rural Soil Arsenic 15 - 25 mg/kg Concentration: Cadmium <1.8 mg/kg Concentration: Chromium 60 - 90 mg/kg Concentration: Lead Concentration: <150 mg/kg Nickel 15 - 30 mg/kg Concentration:	A6NE (SW)	32	4	389044 390167
	BGS Estimated Soil Chemistry Source: British Geological Survey, National Geoscience Information Service Soil Sample Type: Rural Soil Arsenic 25 - 35 mg/kg Concentration: Cadmium <1.8 mg/kg Concentration: Chromium 60 - 90 mg/kg Concentration: Lead Concentration: 150 - 300 mg/kg Nickel 30 - 45 mg/kg Concentration:	A6NE (SW)	41	4	389065 390118
	BGS Estimated Soil Chemistry Source: British Geological Survey, National Geoscience Information Service Soil Sample Type: Rural Soil Arsenic 15 - 25 mg/kg Concentration: Cadmium <1.8 mg/kg Concentration: Chromium 60 - 90 mg/kg Concentration: Lead Concentration: 300 - 600 mg/kg Nickel 30 - 45 mg/kg Concentration:	A10SE (N)	41	4	389206 390520

Map ID	Details	Quadrant Reference (Compass Direction)	Estimated Distance From Site	Contact	NGR
	BGS Estimated Soil Chemistry Source: British Geological Survey, National Geoscience Information Service Soil Sample Type: Rural Soil Arsenic 15 - 25 mg/kg Concentration: Cadmium <1.8 mg/kg Concentration: Chromium 60 - 90 mg/kg Concentration: Lead Concentration: <150 mg/kg Nickel 15 - 30 mg/kg Concentration:	A6NE (S)	48	4	389214 390000
	BGS Estimated Soil Chemistry Source: British Geological Survey, National Geoscience Information Service Soil Sample Type: Rural Soil Arsenic 15 - 25 mg/kg Concentration: Cadmium <1.8 mg/kg Concentration: Chromium 60 - 90 mg/kg Concentration: Lead Concentration: 300 - 600 mg/kg Nickel 30 - 45 mg/kg Concentration:	A6NE (S)	51	4	389212 389993
	BGS Estimated Soil Chemistry Source: British Geological Survey, National Geoscience Information Service Soil Sample Type: Rural Soil Arsenic 15 - 25 mg/kg Concentration: Cadmium <1.8 mg/kg Concentration: Chromium 60 - 90 mg/kg Concentration: Lead Concentration: <150 mg/kg Nickel 15 - 30 mg/kg Concentration:	A6NE (S)	53	4	389205 390000
	BGS Estimated Soil Chemistry Source: British Geological Survey, National Geoscience Information Service Soil Sample Type: Rural Soil Arsenic 15 - 25 mg/kg Concentration: Cadmium <1.8 mg/kg Concentration: Chromium 60 - 90 mg/kg Concentration: Lead Concentration: <150 mg/kg Nickel 15 - 30 mg/kg Concentration:	A6NE (SW)	56	4	389091 390028
	BGS Estimated Soil Chemistry Source: British Geological Survey, National Geoscience Information Service Soil Sample Type: Rural Soil Arsenic 15 - 25 mg/kg Concentration: Cadmium <1.8 mg/kg Concentration: Chromium 90 - 120 mg/kg Concentration: Lead Concentration: 300 - 600 mg/kg Nickel 15 - 30 mg/kg Concentration:	A6NE (W)	69	4	389000 390246
	BGS Estimated Soil Chemistry Source: British Geological Survey, National Geoscience Information Service Soil Sample Type: Rural Soil Arsenic 15 - 25 mg/kg Concentration: Cadmium <1.8 mg/kg Concentration: Chromium 60 - 90 mg/kg Concentration: Lead Concentration: 300 - 600 mg/kg Nickel 30 - 45 mg/kg Concentration:	A10SE (NW)	73	4	389000 390362

Map ID	Details	Quadrant Reference (Compass Direction)	Estimated Distance From Site	Contact	NGR
	BGS Estimated Soil Chemistry Source: British Geological Survey, National Geoscience Information Service Soil Sample Type: Rural Soil Arsenic 15 - 25 mg/kg Concentration: Cadmium <1.8 mg/kg Concentration: Chromium 60 - 90 mg/kg Concentration: Lead Concentration: 300 - 600 mg/kg Nickel 30 - 45 mg/kg Concentration:	A10SE (W)	73	4	389000 390258
	BGS Estimated Soil Chemistry Source: British Geological Survey, National Geoscience Information Service Soil Sample Type: Rural Soil Arsenic 15 - 25 mg/kg Concentration: Cadmium <1.8 mg/kg Concentration: Chromium 60 - 90 mg/kg Concentration: Lead Concentration: <150 mg/kg Nickel 15 - 30 mg/kg Concentration:	A6NE (SW)	76	4	389109 390000
	BGS Estimated Soil Chemistry Source: British Geological Survey, National Geoscience Information Service Soil Sample Type: Rural Soil Arsenic 25 - 35 mg/kg Concentration: Cadmium <1.8 mg/kg Concentration: Chromium 60 - 90 mg/kg Concentration: Lead Concentration: 150 - 300 mg/kg Nickel 30 - 45 mg/kg Concentration:	A6NE (SW)	80	4	389092 390000
	BGS Estimated Soil Chemistry Source: British Geological Survey, National Geoscience Information Service Soil Sample Type: Rural Soil Arsenic 25 - 35 mg/kg Concentration: Cadmium <1.8 mg/kg Concentration: Chromium 60 - 90 mg/kg Concentration: Lead Concentration: 150 - 300 mg/kg Nickel 30 - 45 mg/kg Concentration:	A6NE (SW)	89	4	389000 390129
	BGS Estimated Soil Chemistry Source: British Geological Survey, National Geoscience Information Service Soil Sample Type: Rural Soil Arsenic 15 - 25 mg/kg Concentration: Cadmium <1.8 mg/kg Concentration: Chromium 90 - 120 mg/kg Concentration: Lead Concentration: 300 - 600 mg/kg Nickel 15 - 30 mg/kg Concentration:	A10SE (NW)	130	4	388944 390379
	BGS Estimated Soil Chemistry Source: British Geological Survey, National Geoscience Information Service Soil Sample Type: Rural Soil Arsenic 25 - 35 mg/kg Concentration: Cadmium <1.8 mg/kg Concentration: Chromium 60 - 90 mg/kg Concentration: Lead Concentration: 150 - 300 mg/kg Nickel 30 - 45 mg/kg Concentration:	A6NE (SW)	142	4	389000 390000

Map ID	Details	Quadrant Reference (Compass Direction)	Estimated Distance From Site	Contact	NGR
	BGS Estimated Soil Chemistry Source: British Geological Survey, National Geoscience Information Service Soil Sample Type: Rural Soil Arsenic 15 - 25 mg/kg Concentration: Cadmium <1.8 mg/kg Concentration: Chromium 60 - 90 mg/kg Concentration: Lead Concentration: 300 - 600 mg/kg Nickel 30 - 45 mg/kg Concentration:	A10SE (NW)	146	4	389000 390521
	BGS Estimated Soil Chemistry Source: British Geological Survey, National Geoscience Information Service Soil Sample Type: Rural Soil Arsenic 15 - 25 mg/kg Concentration: Cadmium <1.8 mg/kg Concentration: Chromium 60 - 90 mg/kg Concentration: Lead Concentration: <150 mg/kg Nickel 15 - 30 mg/kg Concentration:	A11NW (N)	149	4	389245 390623
	BGS Estimated Soil Chemistry Source: British Geological Survey, National Geoscience Information Service Soil Sample Type: Rural Soil Arsenic 15 - 25 mg/kg Concentration: Cadmium <1.8 mg/kg Concentration: Chromium 60 - 90 mg/kg Concentration: Lead Concentration: <150 mg/kg Nickel 15 - 30 mg/kg Concentration:	A6SE (S)	164	4	389171 389880
	BGS Estimated Soil Chemistry Source: British Geological Survey, National Geoscience Information Service Soil Sample Type: Rural Soil Arsenic 15 - 25 mg/kg Concentration: Cadmium <1.8 mg/kg Concentration: Chromium 60 - 90 mg/kg Concentration: Lead Concentration: <150 mg/kg Nickel 15 - 30 mg/kg Concentration:	A6NE (SW)	197	4	388935 390000
	BGS Estimated Soil Chemistry Source: British Geological Survey, National Geoscience Information Service Soil Sample Type: Rural Soil Arsenic 15 - 25 mg/kg Concentration: Cadmium <1.8 mg/kg Concentration: Chromium 60 - 90 mg/kg Concentration: Lead Concentration: <150 mg/kg Nickel 15 - 30 mg/kg Concentration:	A6NE (SW)	200	4	388915 390031
	BGS Estimated Soil Chemistry Source: British Geological Survey, National Geoscience Information Service Soil Sample Type: Rural Soil Arsenic 15 - 25 mg/kg Concentration: Cadmium <1.8 mg/kg Concentration: Chromium 60 - 90 mg/kg Concentration: Lead Concentration: <150 mg/kg Nickel 15 - 30 mg/kg Concentration:	A6SE (SW)	218	4	389000 389893

Map ID	Details	Quadrant Reference (Compass Direction)	Estimated Distance From Site	Contact	NGR
	<p>BGS Estimated Soil Chemistry</p> <p>Source: British Geological Survey, National Geoscience Information Service</p> <p>Soil Sample Type: Rural Soil</p> <p>Arsenic 15 - 25 mg/kg</p> <p>Concentration:</p> <p>Cadmium <1.8 mg/kg</p> <p>Concentration:</p> <p>Chromium 60 - 90 mg/kg</p> <p>Concentration:</p> <p>Lead Concentration: <150 mg/kg</p> <p>Nickel 15 - 30 mg/kg</p> <p>Concentration:</p>	A6NE (SW)	225	4	388898 390000
	<p>BGS Estimated Soil Chemistry</p> <p>Source: British Geological Survey, National Geoscience Information Service</p> <p>Soil Sample Type: Rural Soil</p> <p>Arsenic 15 - 25 mg/kg</p> <p>Concentration:</p> <p>Cadmium <1.8 mg/kg</p> <p>Concentration:</p> <p>Chromium 60 - 90 mg/kg</p> <p>Concentration:</p> <p>Lead Concentration: <150 mg/kg</p> <p>Nickel 15 - 30 mg/kg</p> <p>Concentration:</p>	A6NW (SW)	235	4	388891 390011
	<p>BGS Estimated Soil Chemistry</p> <p>Source: British Geological Survey, National Geoscience Information Service</p> <p>Soil Sample Type: Rural Soil</p> <p>Arsenic 15 - 25 mg/kg</p> <p>Concentration:</p> <p>Cadmium <1.8 mg/kg</p> <p>Concentration:</p> <p>Chromium 90 - 120 mg/kg</p> <p>Concentration:</p> <p>Lead Concentration: 300 - 600 mg/kg</p> <p>Nickel 15 - 30 mg/kg</p> <p>Concentration:</p>	A6NW (W)	239	4	388837 390138
	<p>BGS Estimated Soil Chemistry</p> <p>Source: British Geological Survey, National Geoscience Information Service</p> <p>Soil Sample Type: Rural Soil</p> <p>Arsenic 15 - 25 mg/kg</p> <p>Concentration:</p> <p>Cadmium <1.8 mg/kg</p> <p>Concentration:</p> <p>Chromium 60 - 90 mg/kg</p> <p>Concentration:</p> <p>Lead Concentration: <150 mg/kg</p> <p>Nickel 15 - 30 mg/kg</p> <p>Concentration:</p>	A6SE (S)	243	4	389114 389818
	<p>BGS Estimated Soil Chemistry</p> <p>Source: British Geological Survey, National Geoscience Information Service</p> <p>Soil Sample Type: Rural Soil</p> <p>Arsenic 15 - 25 mg/kg</p> <p>Concentration:</p> <p>Cadmium <1.8 mg/kg</p> <p>Concentration:</p> <p>Chromium 60 - 90 mg/kg</p> <p>Concentration:</p> <p>Lead Concentration: <150 mg/kg</p> <p>Nickel 15 - 30 mg/kg</p> <p>Concentration:</p>	A11SW (NE)	248	4	389524 390535
	<p>BGS Estimated Soil Chemistry</p> <p>Source: British Geological Survey, National Geoscience Information Service</p> <p>Soil Sample Type: Rural Soil</p> <p>Arsenic 15 - 25 mg/kg</p> <p>Concentration:</p> <p>Cadmium <1.8 mg/kg</p> <p>Concentration:</p> <p>Chromium 60 - 90 mg/kg</p> <p>Concentration:</p> <p>Lead Concentration: <150 mg/kg</p> <p>Nickel 15 - 30 mg/kg</p> <p>Concentration:</p>	A11SE (NE)	250	4	389569 390488

Map ID	Details	Quadrant Reference (Compass Direction)	Estimated Distance From Site	Contact	NGR
	BGS Estimated Soil Chemistry Source: British Geological Survey, National Geoscience Information Service Soil Sample Type: Rural Soil Arsenic 15 - 25 mg/kg Concentration: Cadmium <1.8 mg/kg Concentration: Chromium 60 - 90 mg/kg Concentration: Lead Concentration: <150 mg/kg Nickel 15 - 30 mg/kg Concentration:	A10NE (N)	255	4	389225 390734
	BGS Estimated Soil Chemistry Source: British Geological Survey, National Geoscience Information Service Soil Sample Type: Rural Soil Arsenic 15 - 25 mg/kg Concentration: Cadmium <1.8 mg/kg Concentration: Chromium 60 - 90 mg/kg Concentration: Lead Concentration: <150 mg/kg Nickel 15 - 30 mg/kg Concentration:	A6NW (SW)	267	4	388860 389978
	BGS Estimated Soil Chemistry Source: British Geological Survey, National Geoscience Information Service Soil Sample Type: Rural Soil Arsenic 15 - 25 mg/kg Concentration: Cadmium <1.8 mg/kg Concentration: Chromium 90 - 120 mg/kg Concentration: Lead Concentration: 300 - 600 mg/kg Nickel 15 - 30 mg/kg Concentration:	A6NW (W)	268	4	388809 390130
	BGS Estimated Soil Chemistry Source: British Geological Survey, National Geoscience Information Service Soil Sample Type: Rural Soil Arsenic 15 - 25 mg/kg Concentration: Cadmium <1.8 mg/kg Concentration: Chromium 60 - 90 mg/kg Concentration: Lead Concentration: <150 mg/kg Nickel 15 - 30 mg/kg Concentration:	A6SE (SW)	269	4	389000 389835
	BGS Estimated Soil Chemistry Source: British Geological Survey, National Geoscience Information Service Soil Sample Type: Rural Soil Arsenic 15 - 25 mg/kg Concentration: Cadmium <1.8 mg/kg Concentration: Chromium 60 - 90 mg/kg Concentration: Lead Concentration: <150 mg/kg Nickel 15 - 30 mg/kg Concentration:	A11SE (NE)	270	4	389630 390422
	BGS Estimated Soil Chemistry Source: British Geological Survey, National Geoscience Information Service Soil Sample Type: Rural Soil Arsenic 15 - 25 mg/kg Concentration: Cadmium <1.8 mg/kg Concentration: Chromium 60 - 90 mg/kg Concentration: Lead Concentration: <150 mg/kg Nickel 15 - 30 mg/kg Concentration:	A10SW (NW)	271	4	388887 390576

Map ID	Details	Quadrant Reference (Compass Direction)	Estimated Distance From Site	Contact	NGR
	<p>BGS Estimated Soil Chemistry</p> <p>Source: British Geological Survey, National Geoscience Information Service</p> <p>Soil Sample Type: Rural Soil</p> <p>Arsenic 15 - 25 mg/kg</p> <p>Concentration:</p> <p>Cadmium <1.8 mg/kg</p> <p>Concentration:</p> <p>Chromium 60 - 90 mg/kg</p> <p>Concentration:</p> <p>Lead Concentration: <150 mg/kg</p> <p>Nickel 15 - 30 mg/kg</p> <p>Concentration:</p>	A6SE (SW)	275	4	389041 389812
	<p>BGS Estimated Soil Chemistry</p> <p>Source: British Geological Survey, National Geoscience Information Service</p> <p>Soil Sample Type: Rural Soil</p> <p>Arsenic 15 - 25 mg/kg</p> <p>Concentration:</p> <p>Cadmium <1.8 mg/kg</p> <p>Concentration:</p> <p>Chromium 60 - 90 mg/kg</p> <p>Concentration:</p> <p>Lead Concentration: 300 - 600 mg/kg</p> <p>Nickel 30 - 45 mg/kg</p> <p>Concentration:</p>	A6SE (S)	276	4	389120 389779
	<p>BGS Estimated Soil Chemistry</p> <p>Source: British Geological Survey, National Geoscience Information Service</p> <p>Soil Sample Type: Rural Soil</p> <p>Arsenic 15 - 25 mg/kg</p> <p>Concentration:</p> <p>Cadmium <1.8 mg/kg</p> <p>Concentration:</p> <p>Chromium 60 - 90 mg/kg</p> <p>Concentration:</p> <p>Lead Concentration: <150 mg/kg</p> <p>Nickel 15 - 30 mg/kg</p> <p>Concentration:</p>	A11NW (NE)	282	4	389441 390655
	<p>BGS Estimated Soil Chemistry</p> <p>Source: British Geological Survey, National Geoscience Information Service</p> <p>Soil Sample Type: Rural Soil</p> <p>Arsenic 15 - 25 mg/kg</p> <p>Concentration:</p> <p>Cadmium <1.8 mg/kg</p> <p>Concentration:</p> <p>Chromium 60 - 90 mg/kg</p> <p>Concentration:</p> <p>Lead Concentration: <150 mg/kg</p> <p>Nickel 15 - 30 mg/kg</p> <p>Concentration:</p>	A6SE (SW)	284	4	389010 389813
	<p>BGS Estimated Soil Chemistry</p> <p>Source: British Geological Survey, National Geoscience Information Service</p> <p>Soil Sample Type: Rural Soil</p> <p>Arsenic 15 - 25 mg/kg</p> <p>Concentration:</p> <p>Cadmium <1.8 mg/kg</p> <p>Concentration:</p> <p>Chromium 60 - 90 mg/kg</p> <p>Concentration:</p> <p>Lead Concentration: <150 mg/kg</p> <p>Nickel 15 - 30 mg/kg</p> <p>Concentration:</p>	A6NW (SW)	286	4	388845 390000
	<p>BGS Estimated Soil Chemistry</p> <p>Source: British Geological Survey, National Geoscience Information Service</p> <p>Soil Sample Type: Rural Soil</p> <p>Arsenic 15 - 25 mg/kg</p> <p>Concentration:</p> <p>Cadmium <1.8 mg/kg</p> <p>Concentration:</p> <p>Chromium 60 - 90 mg/kg</p> <p>Concentration:</p> <p>Lead Concentration: 300 - 600 mg/kg</p> <p>Nickel 30 - 45 mg/kg</p> <p>Concentration:</p>	A11SE (E)	287	4	389657 390403

Map ID	Details	Quadrant Reference (Compass Direction)	Estimated Distance From Site	Contact	NGR
	<p>BGS Estimated Soil Chemistry</p> <p>Source: British Geological Survey, National Geoscience Information Service</p> <p>Soil Sample Type: Rural Soil</p> <p>Arsenic 15 - 25 mg/kg</p> <p>Concentration:</p> <p>Cadmium <1.8 mg/kg</p> <p>Concentration:</p> <p>Chromium 60 - 90 mg/kg</p> <p>Concentration:</p> <p>Lead Concentration: 150 - 300 mg/kg</p> <p>Nickel 15 - 30 mg/kg</p> <p>Concentration:</p>	A6SE (SW)	288	4	389000 389813
	<p>BGS Estimated Soil Chemistry</p> <p>Source: British Geological Survey, National Geoscience Information Service</p> <p>Soil Sample Type: Rural Soil</p> <p>Arsenic 25 - 35 mg/kg</p> <p>Concentration:</p> <p>Cadmium <1.8 mg/kg</p> <p>Concentration:</p> <p>Chromium 60 - 90 mg/kg</p> <p>Concentration:</p> <p>Lead Concentration: 150 - 300 mg/kg</p> <p>Nickel 30 - 45 mg/kg</p> <p>Concentration:</p>	A10SW (NW)	290	4	388862 390563
	<p>BGS Estimated Soil Chemistry</p> <p>Source: British Geological Survey, National Geoscience Information Service</p> <p>Soil Sample Type: Rural Soil</p> <p>Arsenic 15 - 25 mg/kg</p> <p>Concentration:</p> <p>Cadmium <1.8 mg/kg</p> <p>Concentration:</p> <p>Chromium 60 - 90 mg/kg</p> <p>Concentration:</p> <p>Lead Concentration: 300 - 600 mg/kg</p> <p>Nickel 30 - 45 mg/kg</p> <p>Concentration:</p>	A11SE (NE)	290	4	389652 390424
	<p>BGS Estimated Soil Chemistry</p> <p>Source: British Geological Survey, National Geoscience Information Service</p> <p>Soil Sample Type: Rural Soil</p> <p>Arsenic 15 - 25 mg/kg</p> <p>Concentration:</p> <p>Cadmium <1.8 mg/kg</p> <p>Concentration:</p> <p>Chromium 90 - 120 mg/kg</p> <p>Concentration:</p> <p>Lead Concentration: 300 - 600 mg/kg</p> <p>Nickel 15 - 30 mg/kg</p> <p>Concentration:</p>	A10SW (W)	302	4	388764 390368
	<p>BGS Estimated Soil Chemistry</p> <p>Source: British Geological Survey, National Geoscience Information Service</p> <p>Soil Sample Type: Rural Soil</p> <p>Arsenic 15 - 25 mg/kg</p> <p>Concentration:</p> <p>Cadmium <1.8 mg/kg</p> <p>Concentration:</p> <p>Chromium 60 - 90 mg/kg</p> <p>Concentration:</p> <p>Lead Concentration: 150 - 300 mg/kg</p> <p>Nickel 15 - 30 mg/kg</p> <p>Concentration:</p>	A6SE (SW)	303	4	388968 389814
	<p>BGS Estimated Soil Chemistry</p> <p>Source: British Geological Survey, National Geoscience Information Service</p> <p>Soil Sample Type: Rural Soil</p> <p>Arsenic 15 - 25 mg/kg</p> <p>Concentration:</p> <p>Cadmium <1.8 mg/kg</p> <p>Concentration:</p> <p>Chromium 90 - 120 mg/kg</p> <p>Concentration:</p> <p>Lead Concentration: 300 - 600 mg/kg</p> <p>Nickel 15 - 30 mg/kg</p> <p>Concentration:</p>	A10SW (NW)	306	4	388853 390585

Map ID	Details	Quadrant Reference (Compass Direction)	Estimated Distance From Site	Contact	NGR
	BGS Estimated Soil Chemistry Source: British Geological Survey, National Geoscience Information Service Soil Sample Type: Rural Soil Arsenic 15 - 25 mg/kg Concentration: Cadmium <1.8 mg/kg Concentration: Chromium 60 - 90 mg/kg Concentration: Lead Concentration: <150 mg/kg Nickel 15 - 30 mg/kg Concentration:	A11NW (NE)	311	4	389465 390673
	BGS Estimated Soil Chemistry Source: British Geological Survey, National Geoscience Information Service Soil Sample Type: Rural Soil Arsenic 15 - 25 mg/kg Concentration: Cadmium <1.8 mg/kg Concentration: Chromium 90 - 120 mg/kg Concentration: Lead Concentration: 300 - 600 mg/kg Nickel 15 - 30 mg/kg Concentration:	A6NW (W)	314	4	388766 390112
	BGS Estimated Soil Chemistry Source: British Geological Survey, National Geoscience Information Service Soil Sample Type: Rural Soil Arsenic 15 - 25 mg/kg Concentration: Cadmium <1.8 mg/kg Concentration: Chromium 60 - 90 mg/kg Concentration: Lead Concentration: <150 mg/kg Nickel 15 - 30 mg/kg Concentration:	A11NW (N)	322	4	389401 390736
	BGS Estimated Soil Chemistry Source: British Geological Survey, National Geoscience Information Service Soil Sample Type: Rural Soil Arsenic 15 - 25 mg/kg Concentration: Cadmium <1.8 mg/kg Concentration: Chromium 90 - 120 mg/kg Concentration: Lead Concentration: 300 - 600 mg/kg Nickel 15 - 30 mg/kg Concentration:	A10SW (W)	328	4	388745 390360
	BGS Estimated Soil Chemistry Source: British Geological Survey, National Geoscience Information Service Soil Sample Type: Rural Soil Arsenic 15 - 25 mg/kg Concentration: Cadmium <1.8 mg/kg Concentration: Chromium 60 - 90 mg/kg Concentration: Lead Concentration: <150 mg/kg Nickel 15 - 30 mg/kg Concentration:	A10SW (NW)	336	4	388784 390529
	BGS Estimated Soil Chemistry Source: British Geological Survey, National Geoscience Information Service Soil Sample Type: Rural Soil Arsenic 15 - 25 mg/kg Concentration: Cadmium <1.8 mg/kg Concentration: Chromium 60 - 90 mg/kg Concentration: Lead Concentration: <150 mg/kg Nickel 15 - 30 mg/kg Concentration:	A7SW (SE)	354	4	389500 389735

Map ID	Details	Quadrant Reference (Compass Direction)	Estimated Distance From Site	Contact	NGR
	<p>BGS Estimated Soil Chemistry</p> <p>Source: British Geological Survey, National Geoscience Information Service</p> <p>Soil Sample Type: Rural Soil</p> <p>Arsenic 15 - 25 mg/kg</p> <p>Concentration:</p> <p>Cadmium <1.8 mg/kg</p> <p>Concentration:</p> <p>Chromium 60 - 90 mg/kg</p> <p>Concentration:</p> <p>Lead Concentration: <150 mg/kg</p> <p>Nickel 15 - 30 mg/kg</p> <p>Concentration:</p>	A7SW (SE)	362	4	389479 389717
	<p>BGS Estimated Soil Chemistry</p> <p>Source: British Geological Survey, National Geoscience Information Service</p> <p>Soil Sample Type: Rural Soil</p> <p>Arsenic 15 - 25 mg/kg</p> <p>Concentration:</p> <p>Cadmium <1.8 mg/kg</p> <p>Concentration:</p> <p>Chromium 60 - 90 mg/kg</p> <p>Concentration:</p> <p>Lead Concentration: 300 - 600 mg/kg</p> <p>Nickel 30 - 45 mg/kg</p> <p>Concentration:</p>	A11SE (NE)	365	4	389690 390513
	<p>BGS Estimated Soil Chemistry</p> <p>Source: British Geological Survey, National Geoscience Information Service</p> <p>Soil Sample Type: Rural Soil</p> <p>Arsenic 15 - 25 mg/kg</p> <p>Concentration:</p> <p>Cadmium <1.8 mg/kg</p> <p>Concentration:</p> <p>Chromium 60 - 90 mg/kg</p> <p>Concentration:</p> <p>Lead Concentration: <150 mg/kg</p> <p>Nickel 15 - 30 mg/kg</p> <p>Concentration:</p>	A10SW (NW)	366	4	388744 390518
	<p>BGS Estimated Soil Chemistry</p> <p>Source: British Geological Survey, National Geoscience Information Service</p> <p>Soil Sample Type: Rural Soil</p> <p>Arsenic 15 - 25 mg/kg</p> <p>Concentration:</p> <p>Cadmium <1.8 mg/kg</p> <p>Concentration:</p> <p>Chromium 90 - 120 mg/kg</p> <p>Concentration:</p> <p>Lead Concentration: 300 - 600 mg/kg</p> <p>Nickel 15 - 30 mg/kg</p> <p>Concentration:</p>	A10SW (W)	367	4	388706 390344
	<p>BGS Estimated Soil Chemistry</p> <p>Source: British Geological Survey, National Geoscience Information Service</p> <p>Soil Sample Type: Rural Soil</p> <p>Arsenic 15 - 25 mg/kg</p> <p>Concentration:</p> <p>Cadmium <1.8 mg/kg</p> <p>Concentration:</p> <p>Chromium 60 - 90 mg/kg</p> <p>Concentration:</p> <p>Lead Concentration: <150 mg/kg</p> <p>Nickel 15 - 30 mg/kg</p> <p>Concentration:</p>	A11NE (NE)	378	4	389584 390649
	<p>BGS Estimated Soil Chemistry</p> <p>Source: British Geological Survey, National Geoscience Information Service</p> <p>Soil Sample Type: Rural Soil</p> <p>Arsenic 15 - 25 mg/kg</p> <p>Concentration:</p> <p>Cadmium <1.8 mg/kg</p> <p>Concentration:</p> <p>Chromium 60 - 90 mg/kg</p> <p>Concentration:</p> <p>Lead Concentration: <150 mg/kg</p> <p>Nickel 15 - 30 mg/kg</p> <p>Concentration:</p>	A11SE (E)	388	4	389751 390440

Map ID	Details	Quadrant Reference (Compass Direction)	Estimated Distance From Site	Contact	NGR
	<p>BGS Estimated Soil Chemistry</p> <p>Source: British Geological Survey, National Geoscience Information Service</p> <p>Soil Sample Type: Rural Soil</p> <p>Arsenic 15 - 25 mg/kg</p> <p>Concentration:</p> <p>Cadmium <1.8 mg/kg</p> <p>Concentration:</p> <p>Chromium 60 - 90 mg/kg</p> <p>Concentration:</p> <p>Lead Concentration: 300 - 600 mg/kg</p> <p>Nickel 30 - 45 mg/kg</p> <p>Concentration:</p>	A7NE (SE)	400	4	389754 390000
	<p>BGS Estimated Soil Chemistry</p> <p>Source: British Geological Survey, National Geoscience Information Service</p> <p>Soil Sample Type: Rural Soil</p> <p>Arsenic 15 - 25 mg/kg</p> <p>Concentration:</p> <p>Cadmium <1.8 mg/kg</p> <p>Concentration:</p> <p>Chromium 90 - 120 mg/kg</p> <p>Concentration:</p> <p>Lead Concentration: 300 - 600 mg/kg</p> <p>Nickel 15 - 30 mg/kg</p> <p>Concentration:</p>	A10NW (NW)	402	4	388758 390607
	<p>BGS Estimated Soil Chemistry</p> <p>Source: British Geological Survey, National Geoscience Information Service</p> <p>Soil Sample Type: Rural Soil</p> <p>Arsenic 15 - 25 mg/kg</p> <p>Concentration:</p> <p>Cadmium <1.8 mg/kg</p> <p>Concentration:</p> <p>Chromium 60 - 90 mg/kg</p> <p>Concentration:</p> <p>Lead Concentration: <150 mg/kg</p> <p>Nickel 15 - 30 mg/kg</p> <p>Concentration:</p>	A10SW (NW)	405	4	388702 390520
	<p>BGS Estimated Soil Chemistry</p> <p>Source: British Geological Survey, National Geoscience Information Service</p> <p>Soil Sample Type: Rural Soil</p> <p>Arsenic 15 - 25 mg/kg</p> <p>Concentration:</p> <p>Cadmium <1.8 mg/kg</p> <p>Concentration:</p> <p>Chromium 60 - 90 mg/kg</p> <p>Concentration:</p> <p>Lead Concentration: 300 - 600 mg/kg</p> <p>Nickel 30 - 45 mg/kg</p> <p>Concentration:</p>	A11NW (NE)	413	4	389552 390732
	<p>BGS Estimated Soil Chemistry</p> <p>Source: British Geological Survey, National Geoscience Information Service</p> <p>Soil Sample Type: Rural Soil</p> <p>Arsenic 15 - 25 mg/kg</p> <p>Concentration:</p> <p>Cadmium <1.8 mg/kg</p> <p>Concentration:</p> <p>Chromium 60 - 90 mg/kg</p> <p>Concentration:</p> <p>Lead Concentration: <150 mg/kg</p> <p>Nickel 15 - 30 mg/kg</p> <p>Concentration:</p>	A11SE (NE)	416	4	389710 390577
	<p>BGS Estimated Soil Chemistry</p> <p>Source: British Geological Survey, National Geoscience Information Service</p> <p>Soil Sample Type: Rural Soil</p> <p>Arsenic 15 - 25 mg/kg</p> <p>Concentration:</p> <p>Cadmium <1.8 mg/kg</p> <p>Concentration:</p> <p>Chromium 60 - 90 mg/kg</p> <p>Concentration:</p> <p>Lead Concentration: 300 - 600 mg/kg</p> <p>Nickel 30 - 45 mg/kg</p> <p>Concentration:</p>	A7SW (S)	416	4	389290 389602

Map ID	Details	Quadrant Reference (Compass Direction)	Estimated Distance From Site	Contact	NGR
	BGS Estimated Soil Chemistry Source: British Geological Survey, National Geoscience Information Service Soil Sample Type: Rural Soil Arsenic 15 - 25 mg/kg Concentration: Cadmium <1.8 mg/kg Concentration: Chromium 60 - 90 mg/kg Concentration: Lead Concentration: <150 mg/kg Nickel 15 - 30 mg/kg Concentration:	A11NW (N)	428	4	389410 390857
	BGS Estimated Soil Chemistry Source: British Geological Survey, National Geoscience Information Service Soil Sample Type: Rural Soil Arsenic 15 - 25 mg/kg Concentration: Cadmium <1.8 mg/kg Concentration: Chromium 60 - 90 mg/kg Concentration: Lead Concentration: <150 mg/kg Nickel 15 - 30 mg/kg Concentration:	A6NW (SW)	429	4	388708 389930
	BGS Estimated Soil Chemistry Source: British Geological Survey, National Geoscience Information Service Soil Sample Type: Rural Soil Arsenic 15 - 25 mg/kg Concentration: Cadmium <1.8 mg/kg Concentration: Chromium 60 - 90 mg/kg Concentration: Lead Concentration: 300 - 600 mg/kg Nickel 30 - 45 mg/kg Concentration:	A6SW (SW)	440	4	388770 389810
	BGS Estimated Soil Chemistry Source: British Geological Survey, National Geoscience Information Service Soil Sample Type: Rural Soil Arsenic 15 - 25 mg/kg Concentration: Cadmium <1.8 mg/kg Concentration: Chromium 60 - 90 mg/kg Concentration: Lead Concentration: <150 mg/kg Nickel 15 - 30 mg/kg Concentration:	A6NW (SW)	453	4	388658 390000
	BGS Estimated Soil Chemistry Source: British Geological Survey, National Geoscience Information Service Soil Sample Type: Rural Soil Arsenic 25 - 35 mg/kg Concentration: Cadmium <1.8 mg/kg Concentration: Chromium 60 - 90 mg/kg Concentration: Lead Concentration: 150 - 300 mg/kg Nickel 30 - 45 mg/kg Concentration:	A11NE (NE)	468	4	389681 390687
	BGS Estimated Soil Chemistry Source: British Geological Survey, National Geoscience Information Service Soil Sample Type: Rural Soil Arsenic 15 - 25 mg/kg Concentration: Cadmium <1.8 mg/kg Concentration: Chromium 60 - 90 mg/kg Concentration: Lead Concentration: 300 - 600 mg/kg Nickel 30 - 45 mg/kg Concentration:	A6NW (W)	473	4	388620 390044

Map ID	Details	Quadrant Reference (Compass Direction)	Estimated Distance From Site	Contact	NGR
	<p>BGS Estimated Soil Chemistry</p> <p>Source: British Geological Survey, National Geoscience Information Service</p> <p>Soil Sample Type: Rural Soil</p> <p>Arsenic 15 - 25 mg/kg</p> <p>Concentration:</p> <p>Cadmium <1.8 mg/kg</p> <p>Concentration:</p> <p>Chromium 60 - 90 mg/kg</p> <p>Concentration:</p> <p>Lead Concentration: 300 - 600 mg/kg</p> <p>Nickel 30 - 45 mg/kg</p> <p>Concentration:</p>	A10SW (W)	475	4	388599 390294
	<p>BGS Estimated Soil Chemistry</p> <p>Source: British Geological Survey, National Geoscience Information Service</p> <p>Soil Sample Type: Rural Soil</p> <p>Arsenic 15 - 25 mg/kg</p> <p>Concentration:</p> <p>Cadmium <1.8 mg/kg</p> <p>Concentration:</p> <p>Chromium 60 - 90 mg/kg</p> <p>Concentration:</p> <p>Lead Concentration: <150 mg/kg</p> <p>Nickel 15 - 30 mg/kg</p> <p>Concentration:</p>	A11NW (NE)	479	4	389504 390856
	<p>BGS Estimated Soil Chemistry</p> <p>Source: British Geological Survey, National Geoscience Information Service</p> <p>Soil Sample Type: Rural Soil</p> <p>Arsenic 15 - 25 mg/kg</p> <p>Concentration:</p> <p>Cadmium <1.8 mg/kg</p> <p>Concentration:</p> <p>Chromium 60 - 90 mg/kg</p> <p>Concentration:</p> <p>Lead Concentration: <150 mg/kg</p> <p>Nickel 15 - 30 mg/kg</p> <p>Concentration:</p>	A3NW (S)	488	4	389234 389529
	<p>BGS Estimated Soil Chemistry</p> <p>Source: British Geological Survey, National Geoscience Information Service</p> <p>Soil Sample Type: Rural Soil</p> <p>Arsenic 15 - 25 mg/kg</p> <p>Concentration:</p> <p>Cadmium <1.8 mg/kg</p> <p>Concentration:</p> <p>Chromium 60 - 90 mg/kg</p> <p>Concentration:</p> <p>Lead Concentration: <150 mg/kg</p> <p>Nickel 15 - 30 mg/kg</p> <p>Concentration:</p>	A2NE (S)	493	4	389210 389527
	<p>BGS Estimated Soil Chemistry</p> <p>Source: British Geological Survey, National Geoscience Information Service</p> <p>Soil Sample Type: Rural Soil</p> <p>Arsenic 15 - 25 mg/kg</p> <p>Concentration:</p> <p>Cadmium <1.8 mg/kg</p> <p>Concentration:</p> <p>Chromium 60 - 90 mg/kg</p> <p>Concentration:</p> <p>Lead Concentration: <150 mg/kg</p> <p>Nickel 15 - 30 mg/kg</p> <p>Concentration:</p>	A3NW (S)	497	4	389307 389523
	<p>BGS Estimated Soil Chemistry</p> <p>Source: British Geological Survey, National Geoscience Information Service</p> <p>Soil Sample Type: Rural Soil</p> <p>Arsenic 15 - 25 mg/kg</p> <p>Concentration:</p> <p>Cadmium <1.8 mg/kg</p> <p>Concentration:</p> <p>Chromium 90 - 120 mg/kg</p> <p>Concentration:</p> <p>Lead Concentration: 300 - 600 mg/kg</p> <p>Nickel 15 - 30 mg/kg</p> <p>Concentration:</p>	A10NW (NW)	498	4	388685 390680

Map ID	Details	Quadrant Reference (Compass Direction)	Estimated Distance From Site	Contact	NGR
	BGS Estimated Soil Chemistry Source: British Geological Survey, National Geoscience Information Service Soil Sample Type: Rural Soil Arsenic 15 - 25 mg/kg Concentration: Cadmium <1.8 mg/kg Concentration: Chromium 60 - 90 mg/kg Concentration: Lead Concentration: 300 - 600 mg/kg Nickel 30 - 45 mg/kg Concentration:	A7SE (SE)	504	4	389601 389617
	BGS Estimated Soil Chemistry Source: British Geological Survey, National Geoscience Information Service Soil Sample Type: Rural Soil Arsenic 15 - 25 mg/kg Concentration: Cadmium <1.8 mg/kg Concentration: Chromium 60 - 90 mg/kg Concentration: Lead Concentration: <150 mg/kg Nickel 15 - 30 mg/kg Concentration:	A2NE (S)	516	4	389162 389511
	BGS Estimated Soil Chemistry Source: British Geological Survey, National Geoscience Information Service Soil Sample Type: Rural Soil Arsenic 15 - 25 mg/kg Concentration: Cadmium <1.8 mg/kg Concentration: Chromium 60 - 90 mg/kg Concentration: Lead Concentration: <150 mg/kg Nickel 15 - 30 mg/kg Concentration:	A14SE (N)	520	4	389225 391000
	BGS Estimated Soil Chemistry Source: British Geological Survey, National Geoscience Information Service Soil Sample Type: Rural Soil Arsenic 15 - 25 mg/kg Concentration: Cadmium <1.8 mg/kg Concentration: Chromium 60 - 90 mg/kg Concentration: Lead Concentration: 300 - 600 mg/kg Nickel 30 - 45 mg/kg Concentration:	A15SW (N)	525	4	389459 390940
	BGS Estimated Soil Chemistry Source: British Geological Survey, National Geoscience Information Service Soil Sample Type: Rural Soil Arsenic 15 - 25 mg/kg Concentration: Cadmium <1.8 mg/kg Concentration: Chromium 60 - 90 mg/kg Concentration: Lead Concentration: 300 - 600 mg/kg Nickel 30 - 45 mg/kg Concentration:	A6NW (W)	529	4	388557 390060
	BGS Estimated Soil Chemistry Source: British Geological Survey, National Geoscience Information Service Soil Sample Type: Rural Soil Arsenic 15 - 25 mg/kg Concentration: Cadmium <1.8 mg/kg Concentration: Chromium 60 - 90 mg/kg Concentration: Lead Concentration: <150 mg/kg Nickel 15 - 30 mg/kg Concentration:	A6NW (W)	530	4	388569 390015

Map ID	Details	Quadrant Reference (Compass Direction)	Estimated Distance From Site	Contact	NGR
	BGS Estimated Soil Chemistry Source: British Geological Survey, National Geoscience Information Service Soil Sample Type: Rural Soil Arsenic 15 - 25 mg/kg Concentration: Cadmium <1.8 mg/kg Concentration: Chromium 60 - 90 mg/kg Concentration: Lead Concentration: <150 mg/kg Nickel 15 - 30 mg/kg Concentration:	A6NW (W)	531	4	388574 390000
	BGS Estimated Soil Chemistry Source: British Geological Survey, National Geoscience Information Service Soil Sample Type: Rural Soil Arsenic 15 - 25 mg/kg Concentration: Cadmium <1.8 mg/kg Concentration: Chromium 60 - 90 mg/kg Concentration: Lead Concentration: 300 - 600 mg/kg Nickel 30 - 45 mg/kg Concentration:	A6NW (SW)	539	4	388600 389921
	BGS Estimated Soil Chemistry Source: British Geological Survey, National Geoscience Information Service Soil Sample Type: Rural Soil Arsenic 15 - 25 mg/kg Concentration: Cadmium <1.8 mg/kg Concentration: Chromium 60 - 90 mg/kg Concentration: Lead Concentration: 300 - 600 mg/kg Nickel 30 - 45 mg/kg Concentration:	A14SE (N)	539	4	389012 391000
	BGS Estimated Soil Chemistry Source: British Geological Survey, National Geoscience Information Service Soil Sample Type: Rural Soil Arsenic 15 - 25 mg/kg Concentration: Cadmium <1.8 mg/kg Concentration: Chromium 60 - 90 mg/kg Concentration: Lead Concentration: 300 - 600 mg/kg Nickel 30 - 45 mg/kg Concentration:	A5NE (W)	541	4	388529 390157
	BGS Estimated Soil Chemistry Source: British Geological Survey, National Geoscience Information Service Soil Sample Type: Rural Soil Arsenic 15 - 25 mg/kg Concentration: Cadmium <1.8 mg/kg Concentration: Chromium 60 - 90 mg/kg Concentration: Lead Concentration: 300 - 600 mg/kg Nickel 30 - 45 mg/kg Concentration:	A14SE (N)	542	4	389000 391000
	BGS Estimated Soil Chemistry Source: British Geological Survey, National Geoscience Information Service Soil Sample Type: Rural Soil Arsenic 15 - 25 mg/kg Concentration: Cadmium <1.8 mg/kg Concentration: Chromium 60 - 90 mg/kg Concentration: Lead Concentration: 300 - 600 mg/kg Nickel 30 - 45 mg/kg Concentration:	A6NW (SW)	547	4	388593 389918

Map ID	Details	Quadrant Reference (Compass Direction)	Estimated Distance From Site	Contact	NGR
	BGS Estimated Soil Chemistry Source: British Geological Survey, National Geoscience Information Service Soil Sample Type: Rural Soil Arsenic 15 - 25 mg/kg Concentration: Cadmium <1.8 mg/kg Concentration: Chromium 60 - 90 mg/kg Concentration: Lead Concentration: 300 - 600 mg/kg Nickel 30 - 45 mg/kg Concentration:	A15SW (N)	551	4	389389 391000
	BGS Estimated Soil Chemistry Source: British Geological Survey, National Geoscience Information Service Soil Sample Type: Rural Soil Arsenic 15 - 25 mg/kg Concentration: Cadmium <1.8 mg/kg Concentration: Chromium 60 - 90 mg/kg Concentration: Lead Concentration: 300 - 600 mg/kg Nickel 30 - 45 mg/kg Concentration:	A15SW (N)	561	4	389417 391000
	BGS Estimated Soil Chemistry Source: British Geological Survey, National Geoscience Information Service Soil Sample Type: Rural Soil Arsenic 15 - 25 mg/kg Concentration: Cadmium <1.8 mg/kg Concentration: Chromium 60 - 90 mg/kg Concentration: Lead Concentration: <150 mg/kg Nickel 15 - 30 mg/kg Concentration:	A11NE (NE)	563	4	389635 390859
	BGS Estimated Soil Chemistry Source: British Geological Survey, National Geoscience Information Service Soil Sample Type: Rural Soil Arsenic 15 - 25 mg/kg Concentration: Cadmium <1.8 mg/kg Concentration: Chromium 60 - 90 mg/kg Concentration: Lead Concentration: <150 mg/kg Nickel 15 - 30 mg/kg Concentration:	A11NE (NE)	564	4	389871 390595
	BGS Estimated Soil Chemistry Source: British Geological Survey, National Geoscience Information Service Soil Sample Type: Rural Soil Arsenic 15 - 25 mg/kg Concentration: Cadmium <1.8 mg/kg Concentration: Chromium 60 - 90 mg/kg Concentration: Lead Concentration: <150 mg/kg Nickel 15 - 30 mg/kg Concentration:	A9SE (W)	566	4	388527 390508
	BGS Estimated Soil Chemistry Source: British Geological Survey, National Geoscience Information Service Soil Sample Type: Rural Soil Arsenic 15 - 25 mg/kg Concentration: Cadmium <1.8 mg/kg Concentration: Chromium 60 - 90 mg/kg Concentration: Lead Concentration: <150 mg/kg Nickel 15 - 30 mg/kg Concentration:	A12SW (E)	567	4	389944 390415

Map ID	Details	Quadrant Reference (Compass Direction)	Estimated Distance From Site	Contact	NGR
	BGS Estimated Soil Chemistry Source: British Geological Survey, National Geoscience Information Service Soil Sample Type: Rural Soil Arsenic 15 - 25 mg/kg Concentration: Cadmium <1.8 mg/kg Concentration: Chromium 60 - 90 mg/kg Concentration: Lead Concentration: <150 mg/kg Nickel 15 - 30 mg/kg Concentration:	A11NE (NE)	569	4	389609 390888
	BGS Estimated Soil Chemistry Source: British Geological Survey, National Geoscience Information Service Soil Sample Type: Rural Soil Arsenic 15 - 25 mg/kg Concentration: Cadmium <1.8 mg/kg Concentration: Chromium 60 - 90 mg/kg Concentration: Lead Concentration: <150 mg/kg Nickel 15 - 30 mg/kg Concentration:	A15SW (N)	575	4	389403 391020
	BGS Estimated Soil Chemistry Source: British Geological Survey, National Geoscience Information Service Soil Sample Type: Rural Soil Arsenic 15 - 25 mg/kg Concentration: Cadmium <1.8 mg/kg Concentration: Chromium 60 - 90 mg/kg Concentration: Lead Concentration: <150 mg/kg Nickel 15 - 30 mg/kg Concentration:	A8NW (E)	591	4	389946 390000
	BGS Estimated Soil Chemistry Source: British Geological Survey, National Geoscience Information Service Soil Sample Type: Rural Soil Arsenic 15 - 25 mg/kg Concentration: Cadmium <1.8 mg/kg Concentration: Chromium 60 - 90 mg/kg Concentration: Lead Concentration: <150 mg/kg Nickel 15 - 30 mg/kg Concentration:	A15SE (NE)	592	4	389598 390224
	BGS Estimated Soil Chemistry Source: British Geological Survey, National Geoscience Information Service Soil Sample Type: Rural Soil Arsenic 15 - 25 mg/kg Concentration: Cadmium <1.8 mg/kg Concentration: Chromium 60 - 90 mg/kg Concentration: Lead Concentration: <150 mg/kg Nickel 15 - 30 mg/kg Concentration:	A15SW (N)	595	4	389496 391000
	BGS Estimated Soil Chemistry Source: British Geological Survey, National Geoscience Information Service Soil Sample Type: Rural Soil Arsenic 15 - 25 mg/kg Concentration: Cadmium <1.8 mg/kg Concentration: Chromium 60 - 90 mg/kg Concentration: Lead Concentration: 300 - 600 mg/kg Nickel 15 - 30 mg/kg Concentration:	A8NW (E)	612	4	390000 390246

Map ID	Details	Quadrant Reference (Compass Direction)	Estimated Distance From Site	Contact	NGR
	<p>BGS Estimated Soil Chemistry</p> <p>Source: British Geological Survey, National Geoscience Information Service</p> <p>Soil Sample Type: Rural Soil</p> <p>Arsenic 15 - 25 mg/kg</p> <p>Concentration:</p> <p>Cadmium <1.8 mg/kg</p> <p>Concentration:</p> <p>Chromium 60 - 90 mg/kg</p> <p>Concentration:</p> <p>Lead Concentration: 300 - 600 mg/kg</p> <p>Nickel 15 - 30 mg/kg</p> <p>Concentration:</p>	A12SW (E)	613	4	390000 390349
	<p>BGS Estimated Soil Chemistry</p> <p>Source: British Geological Survey, National Geoscience Information Service</p> <p>Soil Sample Type: Rural Soil</p> <p>Arsenic 25 - 35 mg/kg</p> <p>Concentration:</p> <p>Cadmium <1.8 mg/kg</p> <p>Concentration:</p> <p>Chromium 60 - 90 mg/kg</p> <p>Concentration:</p> <p>Lead Concentration: 150 - 300 mg/kg</p> <p>Nickel 30 - 45 mg/kg</p> <p>Concentration:</p>	A12SW (E)	619	4	390000 390395
	<p>BGS Estimated Soil Chemistry</p> <p>Source: British Geological Survey, National Geoscience Information Service</p> <p>Soil Sample Type: Rural Soil</p> <p>Arsenic 15 - 25 mg/kg</p> <p>Concentration:</p> <p>Cadmium <1.8 mg/kg</p> <p>Concentration:</p> <p>Chromium 60 - 90 mg/kg</p> <p>Concentration:</p> <p>Lead Concentration: <150 mg/kg</p> <p>Nickel 15 - 30 mg/kg</p> <p>Concentration:</p>	A3NW (S)	631	4	389285 389387
	<p>BGS Estimated Soil Chemistry</p> <p>Source: British Geological Survey, National Geoscience Information Service</p> <p>Soil Sample Type: Rural Soil</p> <p>Arsenic 15 - 25 mg/kg</p> <p>Concentration:</p> <p>Cadmium <1.8 mg/kg</p> <p>Concentration:</p> <p>Chromium 60 - 90 mg/kg</p> <p>Concentration:</p> <p>Lead Concentration: <150 mg/kg</p> <p>Nickel 15 - 30 mg/kg</p> <p>Concentration:</p>	A15SE (NE)	635	4	389571 391000
	<p>BGS Estimated Soil Chemistry</p> <p>Source: British Geological Survey, National Geoscience Information Service</p> <p>Soil Sample Type: Rural Soil</p> <p>Arsenic 15 - 25 mg/kg</p> <p>Concentration:</p> <p>Cadmium <1.8 mg/kg</p> <p>Concentration:</p> <p>Chromium 60 - 90 mg/kg</p> <p>Concentration:</p> <p>Lead Concentration: <150 mg/kg</p> <p>Nickel 15 - 30 mg/kg</p> <p>Concentration:</p>	A15SE (NE)	642	4	389627 390965
	<p>BGS Estimated Soil Chemistry</p> <p>Source: British Geological Survey, National Geoscience Information Service</p> <p>Soil Sample Type: Rural Soil</p> <p>Arsenic 15 - 25 mg/kg</p> <p>Concentration:</p> <p>Cadmium <1.8 mg/kg</p> <p>Concentration:</p> <p>Chromium 60 - 90 mg/kg</p> <p>Concentration:</p> <p>Lead Concentration: 300 - 600 mg/kg</p> <p>Nickel 15 - 30 mg/kg</p> <p>Concentration:</p>	A8NW (E)	645	4	390000 390000

Map ID	Details	Quadrant Reference (Compass Direction)	Estimated Distance From Site	Contact	NGR
	BGS Estimated Soil Chemistry Source: British Geological Survey, National Geoscience Information Service Soil Sample Type: Rural Soil Arsenic 15 - 25 mg/kg Concentration: Cadmium <1.8 mg/kg Concentration: Chromium 60 - 90 mg/kg Concentration: Lead Concentration: <150 mg/kg Nickel 15 - 30 mg/kg Concentration:	A15SE (NE)	656	4	389606 391000
	BGS Estimated Soil Chemistry Source: British Geological Survey, National Geoscience Information Service Soil Sample Type: Rural Soil Arsenic 15 - 25 mg/kg Concentration: Cadmium <1.8 mg/kg Concentration: Chromium 60 - 90 mg/kg Concentration: Lead Concentration: 300 - 600 mg/kg Nickel 15 - 30 mg/kg Concentration:	A12SW (E)	660	4	390000 390550
	BGS Estimated Soil Chemistry Source: British Geological Survey, National Geoscience Information Service Soil Sample Type: Rural Soil Arsenic 15 - 25 mg/kg Concentration: Cadmium <1.8 mg/kg Concentration: Chromium 60 - 90 mg/kg Concentration: Lead Concentration: 300 - 600 mg/kg Nickel 30 - 45 mg/kg Concentration:	A3NW (S)	660	4	389263 389357
	BGS Estimated Soil Chemistry Source: British Geological Survey, National Geoscience Information Service Soil Sample Type: Rural Soil Arsenic 15 - 25 mg/kg Concentration: Cadmium <1.8 mg/kg Concentration: Chromium 60 - 90 mg/kg Concentration: Lead Concentration: 150 - 300 mg/kg Nickel 15 - 30 mg/kg Concentration:	A8SW (SE)	664	4	390000 389889
	BGS Estimated Soil Chemistry Source: British Geological Survey, National Geoscience Information Service Soil Sample Type: Rural Soil Arsenic 15 - 25 mg/kg Concentration: Cadmium <1.8 mg/kg Concentration: Chromium 60 - 90 mg/kg Concentration: Lead Concentration: <150 mg/kg Nickel 15 - 30 mg/kg Concentration:	A9SE (W)	664	4	388422 390487
	BGS Estimated Soil Chemistry Source: British Geological Survey, National Geoscience Information Service Soil Sample Type: Rural Soil Arsenic 15 - 25 mg/kg Concentration: Cadmium <1.8 mg/kg Concentration: Chromium 60 - 90 mg/kg Concentration: Lead Concentration: <150 mg/kg Nickel 15 - 30 mg/kg Concentration:	A15SE (NE)	674	4	389635 391000

Map ID	Details	Quadrant Reference (Compass Direction)	Estimated Distance From Site	Contact	NGR
	<p>BGS Estimated Soil Chemistry</p> <p>Source: British Geological Survey, National Geoscience Information Service</p> <p>Soil Sample Type: Rural Soil</p> <p>Arsenic 15 - 25 mg/kg</p> <p>Concentration:</p> <p>Cadmium <1.8 mg/kg</p> <p>Concentration:</p> <p>Chromium 60 - 90 mg/kg</p> <p>Concentration:</p> <p>Lead Concentration: 300 - 600 mg/kg</p> <p>Nickel 30 - 45 mg/kg</p> <p>Concentration:</p>	A5NE (W)	674	4	388396 390165
	<p>BGS Estimated Soil Chemistry</p> <p>Source: British Geological Survey, National Geoscience Information Service</p> <p>Soil Sample Type: Rural Soil</p> <p>Arsenic 15 - 25 mg/kg</p> <p>Concentration:</p> <p>Cadmium <1.8 mg/kg</p> <p>Concentration:</p> <p>Chromium 60 - 90 mg/kg</p> <p>Concentration:</p> <p>Lead Concentration: <150 mg/kg</p> <p>Nickel 15 - 30 mg/kg</p> <p>Concentration:</p>	A15SW (N)	689	4	389539 391083
	<p>BGS Estimated Soil Chemistry</p> <p>Source: British Geological Survey, National Geoscience Information Service</p> <p>Soil Sample Type: Rural Soil</p> <p>Arsenic <15 mg/kg</p> <p>Concentration:</p> <p>Cadmium <1.8 mg/kg</p> <p>Concentration:</p> <p>Chromium 60 - 90 mg/kg</p> <p>Concentration:</p> <p>Lead Concentration: 150 - 300 mg/kg</p> <p>Nickel 15 - 30 mg/kg</p> <p>Concentration:</p>	A14SW (NW)	710	4	388666 391000
	<p>BGS Estimated Soil Chemistry</p> <p>Source: British Geological Survey, National Geoscience Information Service</p> <p>Soil Sample Type: Rural Soil</p> <p>Arsenic 15 - 25 mg/kg</p> <p>Concentration:</p> <p>Cadmium <1.8 mg/kg</p> <p>Concentration:</p> <p>Chromium 60 - 90 mg/kg</p> <p>Concentration:</p> <p>Lead Concentration: 300 - 600 mg/kg</p> <p>Nickel 30 - 45 mg/kg</p> <p>Concentration:</p>	A9NE (NW)	718	4	388424 390663
	<p>BGS Estimated Soil Chemistry</p> <p>Source: British Geological Survey, National Geoscience Information Service</p> <p>Soil Sample Type: Rural Soil</p> <p>Arsenic 15 - 25 mg/kg</p> <p>Concentration:</p> <p>Cadmium <1.8 mg/kg</p> <p>Concentration:</p> <p>Chromium 60 - 90 mg/kg</p> <p>Concentration:</p> <p>Lead Concentration: 300 - 600 mg/kg</p> <p>Nickel 30 - 45 mg/kg</p> <p>Concentration:</p>	A3NE (SE)	722	4	389874 389554
	<p>BGS Estimated Soil Chemistry</p> <p>Source: British Geological Survey, National Geoscience Information Service</p> <p>Soil Sample Type: Rural Soil</p> <p>Arsenic 15 - 25 mg/kg</p> <p>Concentration:</p> <p>Cadmium <1.8 mg/kg</p> <p>Concentration:</p> <p>Chromium 60 - 90 mg/kg</p> <p>Concentration:</p> <p>Lead Concentration: 300 - 600 mg/kg</p> <p>Nickel 30 - 45 mg/kg</p> <p>Concentration:</p>	A2NE (S)	730	4	389000 389335

Map ID	Details	Quadrant Reference (Compass Direction)	Estimated Distance From Site	Contact	NGR
	<p>BGS Estimated Soil Chemistry</p> <p>Source: British Geological Survey, National Geoscience Information Service</p> <p>Soil Sample Type: Rural Soil</p> <p>Arsenic 15 - 25 mg/kg</p> <p>Concentration:</p> <p>Cadmium <1.8 mg/kg</p> <p>Concentration:</p> <p>Chromium 60 - 90 mg/kg</p> <p>Concentration:</p> <p>Lead Concentration: 300 - 600 mg/kg</p> <p>Nickel 30 - 45 mg/kg</p> <p>Concentration:</p>	A3NW (S)	740	4	389474 389309
	<p>BGS Estimated Soil Chemistry</p> <p>Source: British Geological Survey, National Geoscience Information Service</p> <p>Soil Sample Type: Rural Soil</p> <p>Arsenic 15 - 25 mg/kg</p> <p>Concentration:</p> <p>Cadmium <1.8 mg/kg</p> <p>Concentration:</p> <p>Chromium 60 - 90 mg/kg</p> <p>Concentration:</p> <p>Lead Concentration: <150 mg/kg</p> <p>Nickel 15 - 30 mg/kg</p> <p>Concentration:</p>	A3NW (S)	761	4	389280 389256
	<p>BGS Estimated Soil Chemistry</p> <p>Source: British Geological Survey, National Geoscience Information Service</p> <p>Soil Sample Type: Rural Soil</p> <p>Arsenic 15 - 25 mg/kg</p> <p>Concentration:</p> <p>Cadmium <1.8 mg/kg</p> <p>Concentration:</p> <p>Chromium 60 - 90 mg/kg</p> <p>Concentration:</p> <p>Lead Concentration: <150 mg/kg</p> <p>Nickel 15 - 30 mg/kg</p> <p>Concentration:</p>	A15SE (NE)	762	4	389777 391000
	<p>BGS Estimated Soil Chemistry</p> <p>Source: British Geological Survey, National Geoscience Information Service</p> <p>Soil Sample Type: Rural Soil</p> <p>Arsenic 15 - 25 mg/kg</p> <p>Concentration:</p> <p>Cadmium <1.8 mg/kg</p> <p>Concentration:</p> <p>Chromium 60 - 90 mg/kg</p> <p>Concentration:</p> <p>Lead Concentration: <150 mg/kg</p> <p>Nickel 15 - 30 mg/kg</p> <p>Concentration:</p>	A5SE (SW)	764	4	388382 389855
	<p>BGS Estimated Soil Chemistry</p> <p>Source: British Geological Survey, National Geoscience Information Service</p> <p>Soil Sample Type: Rural Soil</p> <p>Arsenic 15 - 25 mg/kg</p> <p>Concentration:</p> <p>Cadmium <1.8 mg/kg</p> <p>Concentration:</p> <p>Chromium 60 - 90 mg/kg</p> <p>Concentration:</p> <p>Lead Concentration: <150 mg/kg</p> <p>Nickel 15 - 30 mg/kg</p> <p>Concentration:</p>	A14SW (NW)	776	4	388691 391104
	<p>BGS Estimated Soil Chemistry</p> <p>Source: British Geological Survey, National Geoscience Information Service</p> <p>Soil Sample Type: Rural Soil</p> <p>Arsenic 15 - 25 mg/kg</p> <p>Concentration:</p> <p>Cadmium <1.8 mg/kg</p> <p>Concentration:</p> <p>Chromium 60 - 90 mg/kg</p> <p>Concentration:</p> <p>Lead Concentration: 300 - 600 mg/kg</p> <p>Nickel 30 - 45 mg/kg</p> <p>Concentration:</p>	A9NE (NW)	777	4	388363 390673

Map ID	Details	Quadrant Reference (Compass Direction)	Estimated Distance From Site	Contact	NGR
	<p>BGS Estimated Soil Chemistry</p> <p>Source: British Geological Survey, National Geoscience Information Service</p> <p>Soil Sample Type: Rural Soil</p> <p>Arsenic 15 - 25 mg/kg</p> <p>Concentration:</p> <p>Cadmium <1.8 mg/kg</p> <p>Concentration:</p> <p>Chromium 60 - 90 mg/kg</p> <p>Concentration:</p> <p>Lead Concentration: <150 mg/kg</p> <p>Nickel 15 - 30 mg/kg</p> <p>Concentration:</p>	A2NE (S)	778	4	389214 389241
	<p>BGS Estimated Soil Chemistry</p> <p>Source: British Geological Survey, National Geoscience Information Service</p> <p>Soil Sample Type: Rural Soil</p> <p>Arsenic 15 - 25 mg/kg</p> <p>Concentration:</p> <p>Cadmium <1.8 mg/kg</p> <p>Concentration:</p> <p>Chromium 60 - 90 mg/kg</p> <p>Concentration:</p> <p>Lead Concentration: <150 mg/kg</p> <p>Nickel 15 - 30 mg/kg</p> <p>Concentration:</p>	A12NW (NE)	779	4	389968 390837
	<p>BGS Estimated Soil Chemistry</p> <p>Source: British Geological Survey, National Geoscience Information Service</p> <p>Soil Sample Type: Rural Soil</p> <p>Arsenic 15 - 25 mg/kg</p> <p>Concentration:</p> <p>Cadmium <1.8 mg/kg</p> <p>Concentration:</p> <p>Chromium 60 - 90 mg/kg</p> <p>Concentration:</p> <p>Lead Concentration: 300 - 600 mg/kg</p> <p>Nickel 15 - 30 mg/kg</p> <p>Concentration:</p>	A12NW (NE)	780	4	390000 390797
	<p>BGS Estimated Soil Chemistry</p> <p>Source: British Geological Survey, National Geoscience Information Service</p> <p>Soil Sample Type: Rural Soil</p> <p>Arsenic 15 - 25 mg/kg</p> <p>Concentration:</p> <p>Cadmium <1.8 mg/kg</p> <p>Concentration:</p> <p>Chromium 60 - 90 mg/kg</p> <p>Concentration:</p> <p>Lead Concentration: <150 mg/kg</p> <p>Nickel 15 - 30 mg/kg</p> <p>Concentration:</p>	A15SE (NE)	806	4	389840 391000
	<p>BGS Estimated Soil Chemistry</p> <p>Source: British Geological Survey, National Geoscience Information Service</p> <p>Soil Sample Type: Rural Soil</p> <p>Arsenic 15 - 25 mg/kg</p> <p>Concentration:</p> <p>Cadmium <1.8 mg/kg</p> <p>Concentration:</p> <p>Chromium 60 - 90 mg/kg</p> <p>Concentration:</p> <p>Lead Concentration: <150 mg/kg</p> <p>Nickel 15 - 30 mg/kg</p> <p>Concentration:</p>	A15SE (NE)	813	4	389810 391037
	<p>BGS Estimated Soil Chemistry</p> <p>Source: British Geological Survey, National Geoscience Information Service</p> <p>Soil Sample Type: Rural Soil</p> <p>Arsenic 15 - 25 mg/kg</p> <p>Concentration:</p> <p>Cadmium <1.8 mg/kg</p> <p>Concentration:</p> <p>Chromium 60 - 90 mg/kg</p> <p>Concentration:</p> <p>Lead Concentration: <150 mg/kg</p> <p>Nickel 15 - 30 mg/kg</p> <p>Concentration:</p>	A3SW (S)	822	4	389437 389214

Map ID	Details	Quadrant Reference (Compass Direction)	Estimated Distance From Site	Contact	NGR
	BGS Estimated Soil Chemistry Source: British Geological Survey, National Geoscience Information Service Soil Sample Type: Rural Soil Arsenic 25 - 35 mg/kg Concentration: Cadmium <1.8 mg/kg Concentration: Chromium 60 - 90 mg/kg Concentration: Lead Concentration: 150 - 300 mg/kg Nickel 30 - 45 mg/kg Concentration:	A12NW (E)	825	4	390161 390593
	BGS Estimated Soil Chemistry Source: British Geological Survey, National Geoscience Information Service Soil Sample Type: Rural Soil Arsenic 15 - 25 mg/kg Concentration: Cadmium <1.8 mg/kg Concentration: Chromium 60 - 90 mg/kg Concentration: Lead Concentration: <150 mg/kg Nickel 15 - 30 mg/kg Concentration:	A15SW (N)	829	4	389489 391259
	BGS Estimated Soil Chemistry Source: British Geological Survey, National Geoscience Information Service Soil Sample Type: Rural Soil Arsenic 15 - 25 mg/kg Concentration: Cadmium <1.8 mg/kg Concentration: Chromium 60 - 90 mg/kg Concentration: Lead Concentration: <150 mg/kg Nickel 15 - 30 mg/kg Concentration:	A15SE (NE)	836	4	389748 391117
	BGS Estimated Soil Chemistry Source: British Geological Survey, National Geoscience Information Service Soil Sample Type: Rural Soil Arsenic 15 - 25 mg/kg Concentration: Cadmium <1.8 mg/kg Concentration: Chromium 60 - 90 mg/kg Concentration: Lead Concentration: 300 - 600 mg/kg Nickel 30 - 45 mg/kg Concentration:	A5NE (W)	845	4	388271 389913
	BGS Estimated Soil Chemistry Source: British Geological Survey, National Geoscience Information Service Soil Sample Type: Rural Soil Arsenic <15 mg/kg Concentration: Cadmium <1.8 mg/kg Concentration: Chromium 90 - 120 mg/kg Concentration: Lead Concentration: 300 - 600 mg/kg Nickel 15 - 30 mg/kg Concentration:	A13SE (NW)	851	4	388472 391000
	BGS Estimated Soil Chemistry Source: British Geological Survey, National Geoscience Information Service Soil Sample Type: Rural Soil Arsenic 15 - 25 mg/kg Concentration: Cadmium <1.8 mg/kg Concentration: Chromium 60 - 90 mg/kg Concentration: Lead Concentration: <150 mg/kg Nickel 15 - 30 mg/kg Concentration:	A15SE (NE)	876	4	389671 391223

Map ID	Details	Quadrant Reference (Compass Direction)	Estimated Distance From Site	Contact	NGR
	<p>BGS Estimated Soil Chemistry</p> <p>Source: British Geological Survey, National Geoscience Information Service</p> <p>Soil Sample Type: Rural Soil</p> <p>Arsenic 15 - 25 mg/kg</p> <p>Concentration:</p> <p>Cadmium <1.8 mg/kg</p> <p>Concentration:</p> <p>Chromium 60 - 90 mg/kg</p> <p>Concentration:</p> <p>Lead Concentration: <150 mg/kg</p> <p>Nickel 15 - 30 mg/kg</p> <p>Concentration:</p>	A15SE (NE)	877	4	389669 391225
	<p>BGS Estimated Soil Chemistry</p> <p>Source: British Geological Survey, National Geoscience Information Service</p> <p>Soil Sample Type: Rural Soil</p> <p>Arsenic 15 - 25 mg/kg</p> <p>Concentration:</p> <p>Cadmium <1.8 mg/kg</p> <p>Concentration:</p> <p>Chromium 60 - 90 mg/kg</p> <p>Concentration:</p> <p>Lead Concentration: 300 - 600 mg/kg</p> <p>Nickel 15 - 30 mg/kg</p> <p>Concentration:</p>	A8NW (E)	878	4	390234 390000
	<p>BGS Estimated Soil Chemistry</p> <p>Source: British Geological Survey, National Geoscience Information Service</p> <p>Soil Sample Type: Rural Soil</p> <p>Arsenic 15 - 25 mg/kg</p> <p>Concentration:</p> <p>Cadmium <1.8 mg/kg</p> <p>Concentration:</p> <p>Chromium 60 - 90 mg/kg</p> <p>Concentration:</p> <p>Lead Concentration: <150 mg/kg</p> <p>Nickel 15 - 30 mg/kg</p> <p>Concentration:</p>	A15SE (NE)	882	4	389671 391230
	<p>BGS Estimated Soil Chemistry</p> <p>Source: British Geological Survey, National Geoscience Information Service</p> <p>Soil Sample Type: Rural Soil</p> <p>Arsenic 15 - 25 mg/kg</p> <p>Concentration:</p> <p>Cadmium <1.8 mg/kg</p> <p>Concentration:</p> <p>Chromium 60 - 90 mg/kg</p> <p>Concentration:</p> <p>Lead Concentration: 150 - 300 mg/kg</p> <p>Nickel 15 - 30 mg/kg</p> <p>Concentration:</p>	A4NW (SE)	883	4	390000 389453
	<p>BGS Estimated Soil Chemistry</p> <p>Source: British Geological Survey, National Geoscience Information Service</p> <p>Soil Sample Type: Rural Soil</p> <p>Arsenic 15 - 25 mg/kg</p> <p>Concentration:</p> <p>Cadmium <1.8 mg/kg</p> <p>Concentration:</p> <p>Chromium 60 - 90 mg/kg</p> <p>Concentration:</p> <p>Lead Concentration: <150 mg/kg</p> <p>Nickel 15 - 30 mg/kg</p> <p>Concentration:</p>	A15NE (N)	904	4	389628 391280
	<p>BGS Estimated Soil Chemistry</p> <p>Source: British Geological Survey, National Geoscience Information Service</p> <p>Soil Sample Type: Rural Soil</p> <p>Arsenic 15 - 25 mg/kg</p> <p>Concentration:</p> <p>Cadmium <1.8 mg/kg</p> <p>Concentration:</p> <p>Chromium 60 - 90 mg/kg</p> <p>Concentration:</p> <p>Lead Concentration: <150 mg/kg</p> <p>Nickel <15 mg/kg</p> <p>Concentration:</p>	A16SW (NE)	915	4	390000 391000

Map ID	Details	Quadrant Reference (Compass Direction)	Estimated Distance From Site	Contact	NGR
	BGS Estimated Soil Chemistry Source: British Geological Survey, National Geoscience Information Service Soil Sample Type: Rural Soil Arsenic 15 - 25 mg/kg Concentration: Cadmium <1.8 mg/kg Concentration: Chromium 60 - 90 mg/kg Concentration: Lead Concentration: 300 - 600 mg/kg Nickel 30 - 45 mg/kg Concentration:	A14NE (N)	921	4	389015 391391
	BGS Estimated Soil Chemistry Source: British Geological Survey, National Geoscience Information Service Soil Sample Type: Rural Soil Arsenic 15 - 25 mg/kg Concentration: Cadmium <1.8 mg/kg Concentration: Chromium 60 - 90 mg/kg Concentration: Lead Concentration: 300 - 600 mg/kg Nickel 30 - 45 mg/kg Concentration:	A14NE (N)	933	4	389000 391401
	BGS Estimated Soil Chemistry Source: British Geological Survey, National Geoscience Information Service Soil Sample Type: Rural Soil Arsenic 25 - 35 mg/kg Concentration: Cadmium <1.8 mg/kg Concentration: Chromium 60 - 90 mg/kg Concentration: Lead Concentration: 150 - 300 mg/kg Nickel 30 - 45 mg/kg Concentration:	A12SE (E)	946	4	390334 390312
	BGS Estimated Soil Chemistry Source: British Geological Survey, National Geoscience Information Service Soil Sample Type: Rural Soil Arsenic 15 - 25 mg/kg Concentration: Cadmium <1.8 mg/kg Concentration: Chromium 60 - 90 mg/kg Concentration: Lead Concentration: <150 mg/kg Nickel 15 - 30 mg/kg Concentration:	A15NE (N)	949	4	389583 391351
	BGS Estimated Soil Chemistry Source: British Geological Survey, National Geoscience Information Service Soil Sample Type: Rural Soil Arsenic 15 - 25 mg/kg Concentration: Cadmium <1.8 mg/kg Concentration: Chromium 90 - 120 mg/kg Concentration: Lead Concentration: 300 - 600 mg/kg Nickel 15 - 30 mg/kg Concentration:	A9NE (NW)	956	4	388285 390903
	BGS Estimated Soil Chemistry Source: British Geological Survey, National Geoscience Information Service Soil Sample Type: Rural Soil Arsenic 15 - 25 mg/kg Concentration: Cadmium <1.8 mg/kg Concentration: Chromium 60 - 90 mg/kg Concentration: Lead Concentration: 300 - 600 mg/kg Nickel 15 - 30 mg/kg Concentration:	A12SE (E)	958	4	390342 390391

Map ID	Details	Quadrant Reference (Compass Direction)	Estimated Distance From Site	Contact	NGR
113	<p>BGS Recorded Mineral Sites</p> <p>Site Name: Heaton Norris Sand Pit Location: , Heaton Norris, Stockport Source: British Geological Survey, National Geoscience Information Service Reference: 91144 Type: Opencast Status: Ceased Operator: Unknown Operator Operator Location: Unknown Operator Periodic Type: Quaternary Geology: Glaciofluvial Deposits, Devensian Commodity: Sand Positional Accuracy: Located by supplier to within 10m</p>	A10NW (NW)	658	4	388604 390856
114	<p>BGS Recorded Mineral Sites</p> <p>Site Name: Vernon Location: , Stockport, Cheshire Source: British Geological Survey, National Geoscience Information Service Reference: 15122 Type: Opencast Status: Ceased Operator: Unknown Operator Operator Location: Unknown Operator Periodic Type: Quaternary Geology: Glaciofluvial Deposits, Devensian Commodity: Sand Positional Accuracy: Located by supplier to within 10m</p>	A12SW (E)	834	4	390220 390370
114	<p>BGS Recorded Mineral Sites</p> <p>Site Name: Vernon Location: , Stockport, Cheshire Source: British Geological Survey, National Geoscience Information Service Reference: 15122 Type: Opencast Status: Ceased Operator: Unknown Operator Operator Location: Unknown Operator Periodic Type: Quaternary Geology: Till, Devensian Commodity: Common Clay and Shale Positional Accuracy: Located by supplier to within 10m</p>	A12SW (E)	834	4	390220 390370
115	<p>BGS Recorded Mineral Sites</p> <p>Site Name: Heaton Norris Sand Pit Location: , Heaton Norris, Stockport Source: British Geological Survey, National Geoscience Information Service Reference: 91142 Type: Opencast Status: Ceased Operator: Unknown Operator Operator Location: Unknown Operator Periodic Type: Quaternary Geology: Glaciofluvial Deposits, Devensian Commodity: Sand Positional Accuracy: Located by supplier to within 10m</p>	A9NE (NW)	856	4	388333 390787
116	<p>BGS Recorded Mineral Sites</p> <p>Site Name: Hope Hill Gravel Pit Location: , Stockport Source: British Geological Survey, National Geoscience Information Service Reference: 91132 Type: Opencast Status: Ceased Operator: Unknown Operator Operator Location: Unknown Operator Periodic Type: Quaternary Geology: Glaciofluvial Sheet Deposits, Devensian Commodity: Sand and Gravel Positional Accuracy: Located by supplier to within 10m</p>	A9SW (W)	864	4	388209 390322
	<p>BGS Measured Urban Soil Chemistry</p> <p>No data available</p>				
	<p>BGS Urban Soil Chemistry Averages</p> <p>No data available</p>				
	<p>Coal Mining Affected Areas</p> <p>In an area that might not be affected by coal mining</p>				

Map ID	Details	Quadrant Reference (Compass Direction)	Estimated Distance From Site	Contact	NGR
	Man-Made Mining Cavities Easting: 390000 Northing: 390001 Distance: 645 Quadrant Reference: A8 Quadrant Reference: NW Bearing Ref: E Cavity Type: Not supplied Commodity: Fireclay Solid Geology Detail: No Details Superficial Geology: No Details Detail:	A8NW (E)	645	8	390000 390001
	Non Coal Mining Areas of Great Britain No Hazard				
	Potential for Collapsible Ground Stability Hazards Hazard Potential: Very Low Source: British Geological Survey, National Geoscience Information Service	A6NE (W)	0	4	389225 390246
	Potential for Collapsible Ground Stability Hazards Hazard Potential: Very Low Source: British Geological Survey, National Geoscience Information Service	A6NE (S)	17	4	389225 390000
	Potential for Compressible Ground Stability Hazards Hazard Potential: No Hazard Source: British Geological Survey, National Geoscience Information Service	A6NE (W)	0	4	389225 390246
	Potential for Compressible Ground Stability Hazards Hazard Potential: No Hazard Source: British Geological Survey, National Geoscience Information Service	A6NE (S)	17	4	389225 390000
	Potential for Ground Dissolution Stability Hazards Hazard Potential: No Hazard Source: British Geological Survey, National Geoscience Information Service	A6NE (W)	0	4	389225 390246
	Potential for Ground Dissolution Stability Hazards Hazard Potential: No Hazard Source: British Geological Survey, National Geoscience Information Service	A6NE (S)	17	4	389225 390000
	Potential for Landslide Ground Stability Hazards Hazard Potential: Very Low Source: British Geological Survey, National Geoscience Information Service	A6NE (W)	0	4	389225 390246
	Potential for Landslide Ground Stability Hazards Hazard Potential: Very Low Source: British Geological Survey, National Geoscience Information Service	A6NE (S)	17	4	389225 390000
	Potential for Running Sand Ground Stability Hazards Hazard Potential: Very Low Source: British Geological Survey, National Geoscience Information Service	A6NE (W)	0	4	389225 390246
	Potential for Running Sand Ground Stability Hazards Hazard Potential: Very Low Source: British Geological Survey, National Geoscience Information Service	A6NE (S)	17	4	389225 390000
	Potential for Shrinking or Swelling Clay Ground Stability Hazards Hazard Potential: Very Low Source: British Geological Survey, National Geoscience Information Service	A7NW (SE)	0	4	389231 390239
	Potential for Shrinking or Swelling Clay Ground Stability Hazards Hazard Potential: No Hazard Source: British Geological Survey, National Geoscience Information Service	A6NE (W)	0	4	389225 390246
	Potential for Shrinking or Swelling Clay Ground Stability Hazards Hazard Potential: No Hazard Source: British Geological Survey, National Geoscience Information Service	A6NE (S)	17	4	389225 390000
	Potential for Shrinking or Swelling Clay Ground Stability Hazards Hazard Potential: Very Low Source: British Geological Survey, National Geoscience Information Service	A6NE (S)	48	4	389214 390000
	Potential for Shrinking or Swelling Clay Ground Stability Hazards Hazard Potential: Very Low Source: British Geological Survey, National Geoscience Information Service	A11NW (N)	149	4	389245 390623
	Potential for Shrinking or Swelling Clay Ground Stability Hazards Hazard Potential: Very Low Source: British Geological Survey, National Geoscience Information Service	A11SW (NE)	248	4	389524 390535

Map ID	Details	Quadrant Reference (Compass Direction)	Estimated Distance From Site	Contact	NGR
	Radon Potential - Radon Protection Measures Protection Measure: No radon protective measures are necessary in the construction of new dwellings or extensions Source: British Geological Survey, National Geoscience Information Service	A6NE (W)	0	4	389225 390246
	Radon Potential - Radon Protection Measures Protection Measure: No radon protective measures are necessary in the construction of new dwellings or extensions Source: British Geological Survey, National Geoscience Information Service	A6NE (SW)	0	4	389125 390201
	Radon Potential - Radon Affected Areas Affected Area: The property is in a lower probability radon area, as less than 1% of homes are above the action level Source: British Geological Survey, National Geoscience Information Service	A6NE (W)	0	4	389225 390246
	Radon Potential - Radon Affected Areas Affected Area: The property is in an intermediate probability radon area, as between 1 and 3% of homes are above the action level Source: British Geological Survey, National Geoscience Information Service	A6NE (SW)	0	4	389125 390201

Map ID	Details	Quadrant Reference (Compass Direction)	Estimated Distance From Site	Contact	NGR
117	Contemporary Trade Directory Entries Name: The Electrical Warehouse Location: Daw Bank, Stockport, Cheshire, SK3 0EH Classification: Electrical Goods Sales, Manufacturers & Wholesalers Status: Active Positional Accuracy: Manually positioned within the geographical locality	A6NE (S)	0	-	389189 390143
117	Contemporary Trade Directory Entries Name: T N Robinson Location: Daw Bank, Stockport, Cheshire, SK3 0EH Classification: Electrical Goods Sales, Manufacturers & Wholesalers Status: Active Positional Accuracy: Automatically positioned to the address	A6NE (S)	0	-	389189 390143
118	Contemporary Trade Directory Entries Name: Gabbotts Farm Location: 24, Mersey Square, Stockport, Cheshire, SK1 1RA Classification: Meat - Wholesale Status: Active Positional Accuracy: Automatically positioned to the address	A11SW (NE)	0	-	389307 390368
119	Contemporary Trade Directory Entries Name: Spring Bok Location: Unit 18, Gas Street, Off Heaton Lane, Stockport, Cheshire, SK4 1BS Classification: Garage Services Status: Inactive Positional Accuracy: Manually positioned to the road within the address or location	A10SE (NW)	1	-	389073 390346
119	Contemporary Trade Directory Entries Name: Luke Lister Location: 173, Heaton Lane, Stockport, Cheshire, SK4 1AQ Classification: Metal Products - Fabricated Status: Active Positional Accuracy: Automatically positioned to the address	A10SE (NW)	10	-	389104 390324
119	Contemporary Trade Directory Entries Name: Combustion Solutions Location: Heaton House, Heaton Lane, Stockport, Cheshire, SK4 1AQ Classification: Furnaces Status: Inactive Positional Accuracy: Automatically positioned to the address	A10SE (NW)	21	-	389095 390318
119	Contemporary Trade Directory Entries Name: Tyres 2 U Ltd Location: Unit A, Heaton House, Heaton Lane, Stockport, Cheshire, SK4 1AQ Classification: Garage Services Status: Inactive Positional Accuracy: Manually positioned to the address or location	A10SE (NW)	21	-	389095 390318
119	Contemporary Trade Directory Entries Name: The Garage Of Stockport Location: Heaton House, Heaton Lane, Stockport, Cheshire, SK4 1AQ Classification: Garage Services Status: Inactive Positional Accuracy: Manually positioned to the address or location	A10SE (NW)	21	-	389095 390318
120	Contemporary Trade Directory Entries Name: Gallery Photo Service Location: 17, Mersey Square, Stockport, Cheshire, SK1 1NU Classification: Photographic Processors Status: Inactive Positional Accuracy: Automatically positioned to the address	A11SW (E)	3	-	389387 390296
121	Contemporary Trade Directory Entries Name: Stockport Perfume & Cosmetics Location: 119, Princes Street, Stockport, Cheshire, SK1 1RB Classification: Perfume Suppliers Status: Inactive Positional Accuracy: Automatically positioned to the address	A11SW (N)	3	-	389281 390422
122	Contemporary Trade Directory Entries Name: Charles Crossley & Son Ltd Location: 9-11, Astley Street, Stockport, Cheshire, SK4 1AW Classification: Sheet Metal Work Status: Inactive Positional Accuracy: Automatically positioned to the address	A10SE (NW)	6	-	389159 390313
122	Contemporary Trade Directory Entries Name: Scrap Cars Vans Caravans Buyer Location: Regent House, Heaton Lane, Stockport, Cheshire, SK4 1BS Classification: Car Breakers & Dismantlers Status: Active Positional Accuracy: Automatically positioned to the address	A10SE (NW)	22	-	389188 390313

Map ID	Details	Quadrant Reference (Compass Direction)	Estimated Distance From Site	Contact	NGR
122	Contemporary Trade Directory Entries Name: National Tyres And Autocare Location: Regent House, Heaton Lane, Stockport, Cheshire, SK4 1BX Classification: Tyre Dealers Status: Inactive Positional Accuracy: Automatically positioned to the address	A10SE (NW)	22	-	389188 390313
122	Contemporary Trade Directory Entries Name: National Tyres & Autocare Location: Regent House, Heaton Lane, Stockport, Cheshire, SK4 1BS Classification: Tyre Dealers Status: Inactive Positional Accuracy: Automatically positioned to the address	A10SE (NW)	22	-	389188 390313
122	Contemporary Trade Directory Entries Name: National Tyres & Autocare Location: Fourth Floor, Regent House, Heaton Lane, Stockport, Cheshire, SK4 1BS Classification: Tyre Dealers Status: Inactive Positional Accuracy: Automatically positioned to the address	A10SE (NW)	22	-	389188 390313
122	Contemporary Trade Directory Entries Name: National Tyres & Autocare Location: Regent House, Heaton Lane, Stockport, Cheshire, SK4 1BS Classification: Tyre Dealers Status: Inactive Positional Accuracy: Automatically positioned to the address	A10SE (NW)	22	-	389188 390313
122	Contemporary Trade Directory Entries Name: National Tyre Service Ltd Location: Regent House, Heaton Lane, Stockport, Cheshire, SK4 1BS Classification: Tyre Dealers Status: Inactive Positional Accuracy: Automatically positioned to the address	A10SE (NW)	22	-	389188 390313
123	Contemporary Trade Directory Entries Name: Please Hold Location: Beckwith House, 1, Wellington Road North, Stockport, Cheshire, SK4 1AF Classification: Waxes Status: Inactive Positional Accuracy: Manually positioned to the address or location	A11SW (N)	9	-	389240 390334
124	Contemporary Trade Directory Entries Name: Heaton Lane Motors Location: Gas Street, Stockport, Cheshire, SK4 1AP Classification: Garage Services Status: Inactive Positional Accuracy: Automatically positioned in the proximity of the address	A10SE (NW)	23	-	389053 390369
124	Contemporary Trade Directory Entries Name: K & S Motors Location: Gas Street, Stockport, Cheshire, SK4 1AP Classification: Garage Services Status: Inactive Positional Accuracy: Automatically positioned in the proximity of the address	A10SE (NW)	23	-	389053 390369
125	Contemporary Trade Directory Entries Name: Robinson Ltd Location: Daw Bank, Stockport, Cheshire, SK3 0EH Classification: Electrical Goods - Manufacturers & Wholesalers Status: Inactive Positional Accuracy: Manually positioned to the road within the address or location	A6NE (SW)	26	-	389093 390076
125	Contemporary Trade Directory Entries Name: Stage Coach Manchester Location: Daw Bank, Stockport, Cheshire, SK3 0DU Classification: Bus & Coach Operators & Stations Status: Inactive Positional Accuracy: Automatically positioned to the address	A6NE (SW)	47	-	389088 390124
125	Contemporary Trade Directory Entries Name: Stagecoach (North West) Location: Daw Bank, Stockport, Cheshire, SK3 0DU Classification: Bus & Coach Operators & Stations Status: Inactive Positional Accuracy: Automatically positioned to the address	A6NE (SW)	47	-	389088 390124
126	Contemporary Trade Directory Entries Name: Lea Towing Location: Heaton La, Stockport, Cheshire, SK4 1AR Classification: Trailers & Towing Equipment Status: Inactive Positional Accuracy: Manually positioned to the road within the address or location	A10SE (NW)	39	-	389036 390342

Map ID	Details	Quadrant Reference (Compass Direction)	Estimated Distance From Site	Contact	NGR
126	Contemporary Trade Directory Entries Name: Kwik-Fit Location: Heaton Lane, Stockport, Cheshire, SK4 1AR Classification: Tyre Dealers Status: Active Positional Accuracy: Automatically positioned to the address	A10SE (W)	41	-	389055 390304
127	Contemporary Trade Directory Entries Name: Brighthouse Location: 101-105, Princes Street, Stockport, Cheshire, SK1 1RW Classification: Electrical Goods Sales, Manufacturers & Wholesalers Status: Inactive Positional Accuracy: Automatically positioned to the address	A11SW (NE)	50	-	389317 390454
127	Contemporary Trade Directory Entries Name: Supasnaps Location: 94 Princes St, Stockport, Cheshire, SK1 1RJ Classification: Photographic Processors Status: Inactive Positional Accuracy: Manually positioned to the address or location	A11SW (N)	60	-	389298 390484
127	Contemporary Trade Directory Entries Name: De Milles Location: 92, Princes Street, Stockport, Cheshire, SK1 1RJ Classification: Jewellery Manufacturers & Repairers Status: Inactive Positional Accuracy: Automatically positioned to the address	A11SW (N)	66	-	389305 390487
128	Contemporary Trade Directory Entries Name: Weir Mill Glass & Joinery Location: Wear Mill, Chestergate, Stockport, Cheshire, SK3 0AG Classification: Joinery Manufacturers Status: Inactive Positional Accuracy: Automatically positioned to the address	A6NE (W)	53	-	389040 390236
128	Contemporary Trade Directory Entries Name: Bailey Motor Co Ltd Location: Wear Mill, Chestergate, Stockport, Cheshire, SK3 0AG Classification: Garage Services Status: Inactive Positional Accuracy: Automatically positioned to the address	A6NE (W)	53	-	389040 390236
128	Contemporary Trade Directory Entries Name: Slimtru Ltd Location: Wear Mill, Chestergate, Stockport, Cheshire, SK3 0BH Classification: Clothing & Fabrics - Manufacturers Status: Inactive Positional Accuracy: Automatically positioned to the address	A6NE (W)	53	-	389040 390236
129	Contemporary Trade Directory Entries Name: Mather Bros Ltd Location: Daw Bank, Stockport, Cheshire, SK3 0EQ Classification: Scrap Metal Merchants Status: Active Positional Accuracy: Automatically positioned to the address	A6NE (SW)	61	-	389069 390042
130	Contemporary Trade Directory Entries Name: Gas (UK) Location: Wellington Rd South, Stockport, Cheshire, SK4 1AA Classification: Electricity Companies Status: Inactive Positional Accuracy: Manually positioned to the road within the address or location	A7NW (SE)	81	-	389396 390144
131	Contemporary Trade Directory Entries Name: W A Hutton & Co Ltd Location: A, 24, Lawrence Street, Stockport, Cheshire, SK1 1DL Classification: Photocopiers Status: Inactive Positional Accuracy: Automatically positioned to the address	A7NW (E)	84	-	389399 390194
132	Contemporary Trade Directory Entries Name: 1st Choice Commercials Location: 17, Wellington Road North, Stockport, Cheshire, SK4 1HJ Classification: Commercial Vehicle Dealers Status: Inactive Positional Accuracy: Automatically positioned to the address	A10SE (NW)	100	-	389054 390526
133	Contemporary Trade Directory Entries Name: Space Engineering Ltd Location: Kingston St, Stockport, Cheshire, SK3 0ED Classification: Engineers - General Status: Inactive Positional Accuracy: Manually positioned to the road within the address or location	A6NE (SW)	102	-	388988 390124

Map ID	Details	Quadrant Reference (Compass Direction)	Estimated Distance From Site	Contact	NGR
134	Contemporary Trade Directory Entries Name: Pantheon (UK) Ltd Location: Princes Chambers, 2, Brown Street, Stockport, Cheshire, SK1 1RS Classification: Jewellery Manufacturers & Repairers Status: Inactive Positional Accuracy: Automatically positioned to the address	A11SW (NE)	123	-	389348 390526
134	Contemporary Trade Directory Entries Name: Klick Location: 58, Princes Street, Stockport, Cheshire, SK1 1RY Classification: Photographic Processors Status: Inactive Positional Accuracy: Automatically positioned to the address	A11SW (NE)	167	-	389379 390558
134	Contemporary Trade Directory Entries Name: Homefair Blinds Location: 56 Princes St, Stockport, Cheshire, SK1 1RY Classification: Blinds, Awnings & Canopies Status: Active Positional Accuracy: Manually positioned to the address or location	A11SW (NE)	171	-	389384 390558
134	Contemporary Trade Directory Entries Name: Homestyle By Fads Location: 38, Princes Street, Stockport, Cheshire, SK1 1RY Classification: Wallpapers & Wall Coverings Status: Inactive Positional Accuracy: Automatically positioned to the address	A11NW (NE)	213	-	389404 390596
135	Contemporary Trade Directory Entries Name: Interpress Location: Wood St, Stockport, Cheshire, SK3 0DH Classification: Printing Equipment Manufacturers Status: Inactive Positional Accuracy: Manually positioned to the road within the address or location	A6NE (SW)	124	-	388996 390057
136	Contemporary Trade Directory Entries Name: Entwisle Paddon Location: 11, King Street West, Stockport, Cheshire, SK3 0DX Classification: Printers Status: Inactive Positional Accuracy: Automatically positioned to the address	A6NE (SW)	129	-	389092 389949
136	Contemporary Trade Directory Entries Name: Alfred Pettitt Ltd Location: 11, King Street West, Stockport, Cheshire, SK3 0DX Classification: Printers Status: Active Positional Accuracy: Automatically positioned to the address	A6NE (SW)	129	-	389092 389949
136	Contemporary Trade Directory Entries Name: E W P Location: 15, King Street West, Stockport, Cheshire, SK3 0DT Classification: Printers Status: Inactive Positional Accuracy: Automatically positioned to the address	A6NE (SW)	146	-	389090 389931
136	Contemporary Trade Directory Entries Name: Barker & Hough Location: 15, King Street West, Stockport, Cheshire, SK3 0DT Classification: Garage Services Status: Active Positional Accuracy: Manually positioned to the address or location	A6NE (SW)	146	-	389090 389931
136	Contemporary Trade Directory Entries Name: Ironsides Lubricants Ltd Location: Shield Street, Stockport, Cheshire, SK3 0DS Classification: Lubricant Manufacturers & Distributors Status: Active Positional Accuracy: Automatically positioned to the address	A6NE (S)	149	-	389114 389917
136	Contemporary Trade Directory Entries Name: Webuyanycar.Com Location: King St West, Stockport, Cheshire, SK3 0DT Classification: Car Dealers - Used Status: Active Positional Accuracy: Manually positioned within the geographical locality	A6NE (SW)	158	-	389045 389936
136	Contemporary Trade Directory Entries Name: We Buy Any Car (Stockport) Location: King St West, Stockport, Cheshire, SK3 0DT Classification: Car Dealers - Used Status: Active Positional Accuracy: Manually positioned within the geographical locality	A6NE (SW)	158	-	389045 389936

Map ID	Details	Quadrant Reference (Compass Direction)	Estimated Distance From Site	Contact	NGR
137	<p>Contemporary Trade Directory Entries</p> <p>Name: Rac Location: Rac House, 65-81, St. Petersgate, Stockport, Cheshire, SK1 1DS Classification: Car Breakdown & Recovery Services Status: Inactive Positional Accuracy: Automatically positioned to the address</p>	A7NW (E)	135	-	389470 390193
137	<p>Contemporary Trade Directory Entries</p> <p>Name: Rac Commercial Assistance Location: Rac House, 65-81, St. Petersgate, Stockport, Cheshire, SK1 1DS Classification: Commercial Vehicle Breakdown & Recovery Services Status: Inactive Positional Accuracy: Automatically positioned to the address</p>	A7NW (E)	135	-	389470 390193
138	<p>Contemporary Trade Directory Entries</p> <p>Name: Metroworld Location: 1 Gough St, Chestergate, Stockport, Cheshire, SK3 0BB Classification: Car Breakers & Dismantlers Status: Inactive Positional Accuracy: Manually positioned to the road within the address or location</p>	A6NE (W)	139	-	388930 390194
138	<p>Contemporary Trade Directory Entries</p> <p>Name: The Paint Shop Volkswagen Restoration Location: 146a, Chestergate, Stockport, Cheshire, SK3 0AN Classification: Car Body Repairs Status: Inactive Positional Accuracy: Automatically positioned to the address</p>	A6NE (W)	151	-	388919 390208
138	<p>Contemporary Trade Directory Entries</p> <p>Name: Britt Parts Location: 144, Chestergate, Stockport, Cheshire, SK3 0AN Classification: Car Breakers & Dismantlers Status: Inactive Positional Accuracy: Automatically positioned to the address</p>	A6NE (W)	166	-	388905 390219
139	<p>Contemporary Trade Directory Entries</p> <p>Name: A1 Asbestos Surveys Location: 52, Lord Street, Stockport, SK1 3NA Classification: Cabinet Makers Status: Inactive Positional Accuracy: Automatically positioned to the address</p>	A7NW (SE)	146	-	389503 390071
139	<p>Contemporary Trade Directory Entries</p> <p>Name: J M T Communications Location: 52, Lord Street, Stockport, Cheshire, SK1 3NA Classification: Telecommunications Equipment & Systems Status: Inactive Positional Accuracy: Automatically positioned to the address</p>	A7NW (SE)	146	-	389503 390071
140	<p>Contemporary Trade Directory Entries</p> <p>Name: Scents & Sensuality Location: SS2 Merseyway, Stockport, Cheshire, SK1 1PN Classification: Perfume Suppliers Status: Inactive Positional Accuracy: Manually positioned to the road within the address or location</p>	A11SW (NE)	154	-	389422 390482
141	<p>Contemporary Trade Directory Entries</p> <p>Name: Abbey Press Location: 207, Chestergate, Stockport, Cheshire, SK3 0BQ Classification: Printers Status: Inactive Positional Accuracy: Automatically positioned to the address</p>	A6NE (W)	156	-	388920 390145
141	<p>Contemporary Trade Directory Entries</p> <p>Name: T R Shone Location: 207, Chestergate, Stockport, Cheshire, SK3 0BQ Classification: Printers Status: Inactive Positional Accuracy: Automatically positioned to the address</p>	A6NE (W)	156	-	388920 390145
141	<p>Contemporary Trade Directory Entries</p> <p>Name: Print Approved Location: 207, Chestergate, Stockport, Cheshire, SK3 0BQ Classification: Printers Status: Inactive Positional Accuracy: Automatically positioned to the address</p>	A6NE (W)	156	-	388920 390145
141	<p>Contemporary Trade Directory Entries</p> <p>Name: Nb Decorative Glass Location: 209, Chestergate, Stockport, Cheshire, SK3 0AN Classification: Leaded Lights & Windows Status: Active Positional Accuracy: Automatically positioned to the address</p>	A6NE (W)	163	-	388906 390178

Map ID	Details	Quadrant Reference (Compass Direction)	Estimated Distance From Site	Contact	NGR
141	Contemporary Trade Directory Entries Name: David Sidgwick Location: 209, Chestergate, Stockport, Cheshire, SK3 0AN Classification: Glass Engravers & Decorators Status: Active Positional Accuracy: Automatically positioned to the address	A6NE (W)	164	-	388906 390178
141	Contemporary Trade Directory Entries Name: Wayne Connolly Ltd Location: Owen St, Stockport, Cheshire, SK3 0BG Classification: Garage Services Status: Inactive Positional Accuracy: Manually positioned to the road within the address or location	A6NE (W)	172	-	388898 390170
141	Contemporary Trade Directory Entries Name: Wayne Connolly Motors Ltd Location: 10, Owen Street, Stockport, Cheshire, SK3 0BG Classification: Mot Testing Centres Status: Active Positional Accuracy: Automatically positioned to the address	A6NW (W)	191	-	388883 390146
141	Contemporary Trade Directory Entries Name: Wayne Connolly Location: 10, Owen Street, STOCKPORT, Cheshire, SK3 0BG Classification: Garage Services Status: Inactive Positional Accuracy: Automatically positioned to the address	A6NW (W)	191	-	388883 390146
141	Contemporary Trade Directory Entries Name: Connolly Scaffolding Location: Unit 10, Owen Street, Stockport, Cheshire, SK3 0BG Classification: Scaffolding & Work Platforms Status: Inactive Positional Accuracy: Automatically positioned to the address	A6NW (W)	191	-	388883 390146
142	Contemporary Trade Directory Entries Name: Max Spielmann Location: 43, St. Petersgate, Stockport, Cheshire, SK1 1DH Classification: Photographic Processors Status: Inactive Positional Accuracy: Automatically positioned to the address	A11SW (E)	169	-	389557 390304
142	Contemporary Trade Directory Entries Name: Seco Fluid Power Ltd Location: Traycar House, 25, Fletcher Street, Stockport, Cheshire, SK1 1DY Classification: Stainless Steel Manufacturers Status: Active Positional Accuracy: Automatically positioned to the address	A11SE (E)	207	-	389595 390295
143	Contemporary Trade Directory Entries Name: Alexander Kennedy Location: St. Petersgate, Stockport, Cheshire, SK1 1DH Classification: Printers Status: Inactive Positional Accuracy: Manually positioned to the road within the address or location	A11SW (E)	179	-	389562 390346
143	Contemporary Trade Directory Entries Name: Kall Kwik Location: 19b, St. Petersgate, Stockport, Cheshire, SK1 1EB Classification: Printers Status: Inactive Positional Accuracy: Automatically positioned to the address	A11SE (E)	205	-	389588 390349
144	Contemporary Trade Directory Entries Name: Axair Climate Ltd Location: Hilton House, Lord Street, Stockport, Cheshire, SK1 3NA Classification: Air Conditioning Equipment & Systems Status: Inactive Positional Accuracy: Automatically positioned to the address	A7NW (E)	197	-	389545 390122
145	Contemporary Trade Directory Entries Name: Steamclean North West Location: 17, Hollywood Towers, Stockport, Cheshire, SK3 0HL Classification: Carpet, Curtain & Upholstery Cleaners Status: Inactive Positional Accuracy: Automatically positioned to the address	A6NE (SW)	228	-	388907 389997
146	Contemporary Trade Directory Entries Name: Lancashire Hill Joinery Ltd Location: 215, Chestergate, Stockport, Cheshire, SK3 0AN Classification: Staircase, Balustrade & Handrail Manufacturers Status: Inactive Positional Accuracy: Manually positioned to the road within the address or location	A6NW (W)	230	-	388839 390183

Map ID	Details	Quadrant Reference (Compass Direction)	Estimated Distance From Site	Contact	NGR
146	<p>Contemporary Trade Directory Entries</p> <p>Name: K J M Graphics Location: Unit 20, Kingston Mill, Chestergate, Stockport, Cheshire, SK3 0AL Classification: Printers Status: Inactive Positional Accuracy: Automatically positioned in the proximity of the address</p>	A6NW (W)	249	-	388821 390222
146	<p>Contemporary Trade Directory Entries</p> <p>Name: Chris Orme Location: Unit 10, Kingston Mill, Chestergate, Stockport, Cheshire, SK3 0AL Classification: Manufacturers Status: Inactive Positional Accuracy: Automatically positioned to the address</p>	A6NW (W)	249	-	388822 390222
147	<p>Contemporary Trade Directory Entries</p> <p>Name: Deif Location: Fredrick House, 8, Acorn Business Park, Heaton Lane, Stockport, Cheshire, SK4 1AS Classification: Electronic Equipment - Manufacturers & Assemblers Status: Active Positional Accuracy: Automatically positioned to the address</p>	A10SW (W)	236	-	388847 390282
147	<p>Contemporary Trade Directory Entries</p> <p>Name: Tyco Valve & Control Location: 9, Acorn Business Park, Heaton Lane, Stockport, Cheshire, SK4 1AS Classification: Valve Manufacturers & Suppliers Status: Inactive Positional Accuracy: Automatically positioned to the address</p>	A10SW (W)	264	-	388819 390280
148	<p>Contemporary Trade Directory Entries</p> <p>Name: The Missing Link Location: 20a, Deanery Way, Stockport, Cheshire, SK1 1NA Classification: Jewellery Manufacturers & Repairers Status: Inactive Positional Accuracy: Automatically positioned to the address</p>	A11SW (NE)	241	-	389543 390505
148	<p>Contemporary Trade Directory Entries</p> <p>Name: Digicals Location: 22, Deanery Way, Stockport, Cheshire, SK1 1NA Classification: Digital Printing Status: Active Positional Accuracy: Automatically positioned to the address</p>	A11SW (NE)	243	-	389549 390502
148	<p>Contemporary Trade Directory Entries</p> <p>Name: Max Spielmann Location: 22, Deanery Way, Stockport, Cheshire, SK1 1NA Classification: Photographic Processors Status: Inactive Positional Accuracy: Automatically positioned to the address</p>	A11SW (NE)	243	-	389549 390502
149	<p>Contemporary Trade Directory Entries</p> <p>Name: S D L Services Location: 10, St. Petersgate, Stockport, Cheshire, SK1 1HD Classification: T-Shirts Status: Inactive Positional Accuracy: Automatically positioned to the address</p>	A11SE (NE)	243	-	389602 390418
150	<p>Contemporary Trade Directory Entries</p> <p>Name: Ken Holebrook & Son Location: Flat 11, Arden Buildings, 2, Thomson Street, Stockport, Cheshire, SK3 9DT Classification: Boilers - Servicing, Replacements & Repairs Status: Active Positional Accuracy: Automatically positioned to the address</p>	A7SW (SE)	250	-	389471 389837
151	<p>Contemporary Trade Directory Entries</p> <p>Name: Johnson Cleaners UK Ltd Location: 33, Great Underbank, Stockport, Cheshire, SK1 1NE Classification: Dry Cleaners Status: Inactive Positional Accuracy: Automatically positioned to the address</p>	A11SE (NE)	258	-	389591 390471
151	<p>Contemporary Trade Directory Entries</p> <p>Name: Candle City Location: 3, Little Underbank, Stockport, Cheshire, SK1 1LA Classification: Candle Manufacturers & Suppliers Status: Inactive Positional Accuracy: Automatically positioned to the address</p>	A11SE (NE)	286	-	389606 390499

Map ID	Details	Quadrant Reference (Compass Direction)	Estimated Distance From Site	Contact	NGR
151	Contemporary Trade Directory Entries Name: Cleggs Right Price Toiletries Location: A, 16, Market Place, Stockport, Cheshire, SK1 1EW Classification: Toiletries Status: Inactive Positional Accuracy: Automatically positioned to the address	A11SE (NE)	300	-	389617 390507
151	Contemporary Trade Directory Entries Name: Seven Miles Out Arts Cic Location: 20, Market Place, Stockport, SK1 1EY Classification: Hospitals Status: Inactive Positional Accuracy: Automatically positioned to the address	A11SE (NE)	321	-	389622 390536
152	Contemporary Trade Directory Entries Name: The Perfume Shop Location: 25, Merseyway, Stockport, Cheshire, SK1 1PN Classification: Perfume Suppliers Status: Active Positional Accuracy: Automatically positioned to the address	A11SW (NE)	270	-	389525 390558
153	Contemporary Trade Directory Entries Name: Waterside Packaging Supply Location: Unit 12, Enterprise Centre Two, Chester Street, Stockport, Cheshire, SK3 0BR Classification: Packaging Materials Manufacturers & Suppliers Status: Active Positional Accuracy: Automatically positioned to the address	A6NW (W)	273	-	388796 390187
153	Contemporary Trade Directory Entries Name: Poynton Refrigeration Location: Unit 11, Enterprise Centre Two, Chester Street, Stockport, Cheshire, SK3 0BR Classification: Refrigeration Equipment - Commercial Status: Active Positional Accuracy: Automatically positioned to the address	A6NW (W)	280	-	388789 390179
153	Contemporary Trade Directory Entries Name: Stockport Printing Co Ltd Location: Unit 9, Enterprise Centre Two, Chester Street, Stockport, Cheshire, SK3 0BR Classification: Printers Status: Active Positional Accuracy: Automatically positioned to the address	A6NW (W)	293	-	388776 390173
153	Contemporary Trade Directory Entries Name: Print 2000 Ltd Location: Unit 8, Enterprise Centre Two, Chester Street, Stockport, Cheshire, SK3 0BR Classification: Printers Status: Inactive Positional Accuracy: Automatically positioned to the address	A6NW (W)	299	-	388771 390170
153	Contemporary Trade Directory Entries Name: Creighton Developments Ltd Location: Unit 15, Enterprise Centre Two, Chester Street, Stockport, Cheshire, SK3 0BR Classification: Plastic Products - Manufacturers Status: Active Positional Accuracy: Automatically positioned to the address	A6NW (W)	301	-	388768 390209
153	Contemporary Trade Directory Entries Name: Kitchens Nw Location: Unit 16, Chester Street, Enterprise Centre Two, Stockport, Cheshire, SK3 0BR Classification: Kitchen Furniture Manufacturers Status: Active Positional Accuracy: Manually positioned to the address or location	A6NW (W)	309	-	388760 390209
153	Contemporary Trade Directory Entries Name: Aquacool Ltd Location: Unit 17, Enterprise Centre Two, Chester Street, Stockport, Cheshire, SK3 0BR Classification: Water Coolers Status: Active Positional Accuracy: Automatically positioned to the address	A6NW (W)	313	-	388756 390203
153	Contemporary Trade Directory Entries Name: Envirotek Location: Unit 17, Enterprise Centre Two, Chester St, Stockport, Cheshire, SK3 0BR Classification: Water Coolers Status: Inactive Positional Accuracy: Manually positioned to the address or location	A6NW (W)	314	-	388755 390202
153	Contemporary Trade Directory Entries Name: Noon Machine Tool Services Ltd Location: Enterprise Centre Two, Chester St, Stockport, Cheshire, SK3 0BR Classification: Machine Tool Accessories & Services Status: Inactive Positional Accuracy: Manually positioned to the road within the address or location	A6NW (W)	325	-	388744 390194

Map ID	Details	Quadrant Reference (Compass Direction)	Estimated Distance From Site	Contact	NGR
154	Contemporary Trade Directory Entries Name: Stockport Advocacy Location: 23, High Street, Stockport, Cheshire, SK1 1EG Classification: Machine Tool Accessories & Services Status: Active Positional Accuracy: Automatically positioned to the address	A11SE (E)	288	-	389662 390393
154	Contemporary Trade Directory Entries Name: Connect Plus Location: 23, High Street, Stockport, Cheshire, SK1 1EG Classification: Disability Equipment - Manufacturers & Suppliers Status: Inactive Positional Accuracy: Automatically positioned to the address	A11SE (E)	288	-	389662 390393
155	Contemporary Trade Directory Entries Name: John Delany Motors Ltd Location: Wood Street, Stockport, Cheshire, SK3 0DF Classification: Air Conditioning Equipment & Systems Status: Active Positional Accuracy: Automatically positioned to the address	A6NW (SW)	292	-	388818 390038
155	Contemporary Trade Directory Entries Name: John Delany Location: Wood Street, STOCKPORT, Cheshire, SK3 0DF Classification: Garage Services Status: Inactive Positional Accuracy: Automatically positioned to the address	A6NW (SW)	292	-	388818 390038
156	Contemporary Trade Directory Entries Name: Legion Parking Location: Merseyway, Stockport, Cheshire, SK1 1PN Classification: Car Painters & Sprayers Status: Active Positional Accuracy: Manually positioned within the geographical locality	A11SW (NE)	301	-	389543 390583
156	Contemporary Trade Directory Entries Name: Snappy Snaps Location: 12, Bridge Street, Stockport, Cheshire, SK1 1XR Classification: Photographic Processors Status: Inactive Positional Accuracy: Automatically positioned to the address	A11NE (NE)	340	-	389576 390608
157	Contemporary Trade Directory Entries Name: Timbercare Remedial Services Ltd Location: Xylon House, Thomson Street, Stockport, Cheshire, SK3 9DR Classification: Damp & Dry Rot Control Status: Active Positional Accuracy: Automatically positioned to the address	A7SW (S)	304	-	389415 389753
158	Contemporary Trade Directory Entries Name: Lamborghini Location: Edward Street, Stockport, Cheshire, SK1 3NQ Classification: Car Dealers Status: Active Positional Accuracy: Automatically positioned to the address	A7SE (SE)	306	-	389599 389870
158	Contemporary Trade Directory Entries Name: Lamborghini Location: Edward Street, STOCKPORT, Cheshire, SK1 3NQ Classification: Car Dealers Status: Inactive Positional Accuracy: Automatically positioned to the address	A7SE (SE)	306	-	389599 389870
159	Contemporary Trade Directory Entries Name: Nefarium Ltd Location: 158, King Street West, Stockport, Cheshire, SK3 0DP Classification: Distribution Services Status: Inactive Positional Accuracy: Automatically positioned to the address	A6SE (S)	311	-	389103 389749
160	Contemporary Trade Directory Entries Name: King Street Autos Location: 1a Shaw Heath, Stockport, Cheshire, SK3 8BD Classification: Garage Services Status: Active Positional Accuracy: Manually positioned to the road within the address or location	A6SE (S)	313	-	389157 389722
161	Contemporary Trade Directory Entries Name: I Marsden Location: 30, Little Underbank, Stockport, Cheshire, SK1 1JT Classification: Jewellery Manufacturers & Repairers Status: Inactive Positional Accuracy: Automatically positioned to the address	A11SE (NE)	320	-	389672 390450

Map ID	Details	Quadrant Reference (Compass Direction)	Estimated Distance From Site	Contact	NGR
161	Contemporary Trade Directory Entries Name: B J Products Location: 35, Little Underbank, Stockport, Cheshire, SK1 1LA Classification: Electrical Goods Sales, Manufacturers & Wholesalers Status: Active Positional Accuracy: Automatically positioned to the address	A11SE (NE)	344	-	389687 390472
162	Contemporary Trade Directory Entries Name: Simon Dunn Chocolatier Ltd Location: Unit 3-4 Merseyway, Stockport, Cheshire, SK1 1PJ Classification: Confectionery Manufacturers Status: Active Positional Accuracy: Manually positioned within the geographical locality	A11NW (NE)	322	-	389528 390625
163	Contemporary Trade Directory Entries Name: 1st Car Plus Ltd Location: Edward St, Stockport, Cheshire, SK1 3DQ Classification: Garage Services Status: Inactive Positional Accuracy: Manually positioned to the road within the address or location	A7NE (SE)	324	-	389650 389918
163	Contemporary Trade Directory Entries Name: Hollingdrake Jaguar Location: EDWARD ST, Stockport, Cheshire, SK1 3NQ Classification: Car Dealers Status: Inactive Positional Accuracy: Manually positioned to the road within the address or location	A7NE (SE)	345	-	389680 389936
163	Contemporary Trade Directory Entries Name: Intellect Computers Location: Intellect House, Edward Street, Stockport, Cheshire, SK1 3DQ Classification: Computer Manufacturers Status: Inactive Positional Accuracy: Automatically positioned to the address	A7NE (SE)	367	-	389694 389911
164	Contemporary Trade Directory Entries Name: Klick Photopoint Location: 26, Bridge Street Brow, Stockport, Cheshire, SK1 1XY Classification: Photographic Processors Status: Inactive Positional Accuracy: Automatically positioned to the address	A11SE (NE)	335	-	389614 390567
164	Contemporary Trade Directory Entries Name: Klick Location: 26, Bridge Street Brow, Stockport, Cheshire, SK1 1XY Classification: Photographic Processors Status: Inactive Positional Accuracy: Automatically positioned to the address	A11SE (NE)	336	-	389614 390567
165	Contemporary Trade Directory Entries Name: Mathers Location: 22, Lower Hillgate, Stockport, Cheshire, SK1 1JE Classification: Electrical Goods Sales, Manufacturers & Wholesalers Status: Inactive Positional Accuracy: Automatically positioned to the address	A11SE (E)	340	-	389715 390399
165	Contemporary Trade Directory Entries Name: Mathers Location: 22, Lower Hillgate, Stockport, Cheshire, SK1 1JE Classification: Electrical Appliance Repairs Status: Inactive Positional Accuracy: Automatically positioned to the address	A11SE (E)	342	-	389717 390399
165	Contemporary Trade Directory Entries Name: Frederic-Robinson Ltd Location: Unicorn Brewery, Lower Hillgate, Stockport, Cheshire, SK1 1JJ Classification: Brewers Status: Active Positional Accuracy: Automatically positioned to the address	A11SE (E)	375	-	389744 390422
166	Contemporary Trade Directory Entries Name: Intech Furniture Location: The Hollygate, Chestergate, Stockport, Cheshire, SK3 0BD Classification: Mills & Millers Status: Inactive Positional Accuracy: Automatically positioned to the address	A6NW (W)	344	-	388751 390060
166	Contemporary Trade Directory Entries Name: J & E W Jackson Ltd Location: The Hollygate, Chestergate, Stockport, Cheshire, SK3 0BD Classification: Printers Status: Inactive Positional Accuracy: Automatically positioned to the address	A6NW (W)	344	-	388751 390060

Map ID	Details	Quadrant Reference (Compass Direction)	Estimated Distance From Site	Contact	NGR
166	<p>Contemporary Trade Directory Entries</p> <p>Name: Strauchan & Henshaw Ltd Location: The Hollygate, Chestergate, Stockport, Cheshire, SK3 0BD Classification: Electrical Engineers Status: Inactive Positional Accuracy: Manually positioned within the geographical locality</p>	A6NW (W)	359	-	388729 390078
167	<p>Contemporary Trade Directory Entries</p> <p>Name: H H G Location: 3, Church Road, Stockport, Cheshire, SK4 1LJ Classification: Car Body Repairs Status: Active Positional Accuracy: Automatically positioned to the address</p>	A10NE (N)	348	-	389078 390819
168	<p>Contemporary Trade Directory Entries</p> <p>Name: Cheshire Stained Glass Location: Banbury St, Covent Garden, Lower Hillgate, Stockport, Cheshire, SK1 3HG Classification: Stained Glass Designers & Producers Status: Inactive Positional Accuracy: Manually positioned to the address or location</p>	A7NE (E)	355	-	389719 390172
168	<p>Contemporary Trade Directory Entries</p> <p>Name: Minuteman Press Stockport Location: 90, Lower Hillgate, Stockport, Cheshire, SK1 3AL Classification: Printers Status: Active Positional Accuracy: Automatically positioned to the address</p>	A7NE (E)	401	-	389762 390158
169	<p>Contemporary Trade Directory Entries</p> <p>Name: Duscovent Engineering Ltd Location: 86, Wellington Road North, Stockport, Cheshire, SK4 1HT Classification: Ventilators & Ventilation Systems Status: Active Positional Accuracy: Automatically positioned to the address</p>	A10NE (NW)	357	-	388969 390786
169	<p>Contemporary Trade Directory Entries</p> <p>Name: Motorcity Location: 86a, Wellington Road North, Stockport, Cheshire, SK4 1HW Classification: Garage Services Status: Inactive Positional Accuracy: Automatically positioned to the address</p>	A10NE (NW)	357	-	388969 390786
169	<p>Contemporary Trade Directory Entries</p> <p>Name: Lindwood Print Ltd Location: The Courtyard, Wellington Road North, Stockport, Cheshire, SK4 1HT Classification: Printers Status: Inactive Positional Accuracy: Automatically positioned to the address</p>	A10NE (NW)	357	-	388969 390786
169	<p>Contemporary Trade Directory Entries</p> <p>Name: Motorcity Location: 86a, Wellington Road North, Stockport, Cheshire, SK4 1HW Classification: Garage Services Status: Active Positional Accuracy: Automatically positioned to the address</p>	A10NE (NW)	357	-	388969 390786
169	<p>Contemporary Trade Directory Entries</p> <p>Name: The A6 Mobility Shop Location: The Courtyard, Wellington Road North, Stockport, Cheshire, SK4 1HT Classification: Disability Equipment - Manufacturers & Suppliers Status: Active Positional Accuracy: Automatically positioned to the address</p>	A10NE (NW)	357	-	388969 390786
169	<p>Contemporary Trade Directory Entries</p> <p>Name: Gate Rehab Development Location: The Courtyard, Wellington Road North, Stockport, Cheshire, SK4 1HT Classification: Disability Equipment - Manufacturers & Suppliers Status: Inactive Positional Accuracy: Manually positioned to the address or location</p>	A10NE (NW)	357	-	388969 390786
170	<p>Contemporary Trade Directory Entries</p> <p>Name: Burnage Motors Location: Unit B4, Bryant House, 61-63 Wellington Rd North, Stockport, Cheshire, SK4 1HS Classification: Car Dealers - Used Status: Inactive Positional Accuracy: Manually positioned within the geographical locality</p>	A10NE (NW)	362	-	388911 390752

Map ID	Details	Quadrant Reference (Compass Direction)	Estimated Distance From Site	Contact	NGR
171	<p>Contemporary Trade Directory Entries</p> <p>Name: J H Robinson Ltd Location: John St, Stockport, Cheshire, SK1 3BB Classification: Sheet Metal Work Status: Inactive Positional Accuracy: Manually positioned to the road within the address or location</p>	A7NE (E)	367	-	389724 390040
172	<p>Contemporary Trade Directory Entries</p> <p>Name: Finesse Location: 64, Lower Hillgate, Stockport, Cheshire, SK1 3AL Classification: Blinds, Awnings & Canopies Status: Inactive Positional Accuracy: Automatically positioned to the address</p>	A7NE (E)	370	-	389753 390236
173	<p>Contemporary Trade Directory Entries</p> <p>Name: Pavilion Catering Equipment Location: Unit E7, Ford Street, Stockport, Cheshire, SK3 0BT Classification: Catering Equipment Status: Active Positional Accuracy: Automatically positioned to the address</p>	A6NW (W)	370	-	388704 390135
173	<p>Contemporary Trade Directory Entries</p> <p>Name: Cheshire Refrigeration Ltd Location: Unit E6, Ford Street, Stockport, Cheshire, SK3 0BT Classification: Air Conditioning & Refrigeration Contractors Status: Active Positional Accuracy: Automatically positioned to the address</p>	A6NW (W)	377	-	388697 390132
173	<p>Contemporary Trade Directory Entries</p> <p>Name: Metroworld Location: Ford Street, Stockport, Cheshire, SK3 0BT Classification: Garage Services Status: Inactive Positional Accuracy: Automatically positioned in the proximity of the address</p>	A6NW (W)	402	-	388669 390153
173	<p>Contemporary Trade Directory Entries</p> <p>Name: Mot Location: Ford Street, Stockport, Cheshire, SK3 0BT Classification: Mot Testing Centres Status: Inactive Positional Accuracy: Automatically positioned in the proximity of the address</p>	A6NW (W)	402	-	388669 390153
173	<p>Contemporary Trade Directory Entries</p> <p>Name: Union Street Garage Location: Ford Street, Stockport, Cheshire, SK3 0BT Classification: Garage Services Status: Inactive Positional Accuracy: Automatically positioned in the proximity of the address</p>	A6NW (W)	402	-	388669 390153
173	<p>Contemporary Trade Directory Entries</p> <p>Name: M Barnwell Services Ltd Location: Unit E3, Ford Street, Stockport, Cheshire, SK3 0BT Classification: Hydraulic Equipment & Accessories - Sales & Service Status: Inactive Positional Accuracy: Automatically positioned to the address</p>	A6NW (W)	423	-	388654 390110
174	<p>Contemporary Trade Directory Entries</p> <p>Name: Appliance Care Location: 7, Moseley Street, Stockport, Cheshire, SK3 9HR Classification: Domestic Appliances - Servicing, Repairs & Parts Status: Active Positional Accuracy: Automatically positioned to the address</p>	A6SE (S)	373	-	389172 389655
175	<p>Contemporary Trade Directory Entries</p> <p>Name: 1st Stop Ticket Machine Repairs Location: 14, Pitt Street, Stockport, Cheshire, SK3 9EH Classification: Transport Equipment - Manufacturers Status: Active Positional Accuracy: Automatically positioned to the address</p>	A6SE (SW)	373	-	388976 389732
176	<p>Contemporary Trade Directory Entries</p> <p>Name: Pearson Print Location: Unit 26, Enterprise Centre Two, Chester Street, Stockport, Cheshire, SK3 0BR Classification: Printers Status: Inactive Positional Accuracy: Automatically positioned to the address</p>	A6NW (W)	376	-	388694 390205
176	<p>Contemporary Trade Directory Entries</p> <p>Name: Leachs Location: Pioneer Works, Ford St, Stockport, Cheshire, SK3 0BT Classification: Lawnmowers & Garden Machinery - Sales & Service Status: Active Positional Accuracy: Manually positioned within the geographical locality</p>	A6NW (W)	398	-	388671 390176

Map ID	Details	Quadrant Reference (Compass Direction)	Estimated Distance From Site	Contact	NGR
176	Contemporary Trade Directory Entries Name: Hydraulic & Gas Services Ltd Location: Unit 3, Ford Street, Stockport, Cheshire, SK3 0BT Classification: Oil & Gas Exploration Supplies & Services Status: Active Positional Accuracy: Automatically positioned to the address	A6NW (W)	399	-	388671 390176
176	Contemporary Trade Directory Entries Name: Carr Reinforcements Ltd Location: Unit 1a, Heapriding Mill, Ford Street, Stockport, Cheshire, SK3 0BT Classification: Carbon Products Status: Inactive Positional Accuracy: Automatically positioned to the address	A6NW (W)	399	-	388671 390176
176	Contemporary Trade Directory Entries Name: Titan Instrumentation Ltd Location: Unit 4/B, Heapriding Mill, Ford Street, Stockport, Cheshire, SK3 0BT Classification: Pneumatic Systems & Equipment Status: Active Positional Accuracy: Automatically positioned to the address	A6NW (W)	399	-	388671 390176
176	Contemporary Trade Directory Entries Name: Screen Ink & Solvent Supplies Ltd Location: Unit 3a, Heapriding Mill, Ford Street, Stockport, Cheshire, SK3 0BT Classification: Screen Process Printers Status: Inactive Positional Accuracy: Automatically positioned to the address	A6NW (W)	399	-	388671 390176
176	Contemporary Trade Directory Entries Name: Hall Street Garage Location: Unit 1a, Heapriding Mill, Ford Street, Stockport, Cheshire, SK3 0BT Classification: Garage Services Status: Inactive Positional Accuracy: Automatically positioned to the address	A6NW (W)	399	-	388671 390176
176	Contemporary Trade Directory Entries Name: Versatile Albums Ltd Location: Unit 3, Ford Street, Stockport, Cheshire, SK3 0BT Classification: Photographic Equipment & Supplies - Manufacturers Status: Inactive Positional Accuracy: Automatically positioned to the address	A6NW (W)	399	-	388671 390176
176	Contemporary Trade Directory Entries Name: Screen Ink & Solvent Supplies Ltd Location: Unit 3a, Heapriding Mill, Ford Street, Stockport, Cheshire, SK3 0BT Classification: Screen Process Printers Status: Inactive Positional Accuracy: Automatically positioned to the address	A6NW (W)	399	-	388671 390176
177	Contemporary Trade Directory Entries Name: John Percival Location: Unit 4 Higher Bury, Georges Rd, Stockport, Cheshire, SK4 1DN Classification: Gate Manufacturers Status: Inactive Positional Accuracy: Manually positioned to the road within the address or location	A10SW (NW)	379	-	388719 390492
177	Contemporary Trade Directory Entries Name: Willmix Concrete Location: 3, Rooth Street, Stockport, Cheshire, SK4 1DJ Classification: Concrete & Mortar Ready Mixed Status: Inactive Positional Accuracy: Automatically positioned to the address	A10SW (NW)	389	-	388728 390537
177	Contemporary Trade Directory Entries Name: Willmix Concrete Ltd Location: 3, Rooth Street, Stockport, Cheshire, SK4 1DJ Classification: Concrete & Mortar Ready Mixed Status: Inactive Positional Accuracy: Automatically positioned to the address	A10SW (NW)	389	-	388728 390537
177	Contemporary Trade Directory Entries Name: Willmix Concrete Location: 3, Rooth Street, Stockport, Cheshire, SK4 1DJ Classification: Concrete & Mortar Ready Mixed Status: Inactive Positional Accuracy: Automatically positioned to the address	A10SW (NW)	389	-	388728 390537
177	Contemporary Trade Directory Entries Name: Spraytec Location: 3, Rooth Street, Stockport, Cheshire, SK4 1DJ Classification: Car Body Repairs Status: Inactive Positional Accuracy: Automatically positioned to the address	A10SW (NW)	389	-	388728 390537

Map ID	Details	Quadrant Reference (Compass Direction)	Estimated Distance From Site	Contact	NGR
177	Contemporary Trade Directory Entries Name: Emperor Motors Location: 1 Rooth St, Stockport, Cheshire, SK4 1DJ Classification: Garage Services Status: Inactive Positional Accuracy: Manually positioned to the address or location	A10SW (NW)	389	-	388728 390537
177	Contemporary Trade Directory Entries Name: Vehicle Interior Paneling Location: 1-2, Rooth Street, Stockport, Cheshire, SK4 1DJ Classification: Commercial Vehicle Bodybuilders & Repairers Status: Inactive Positional Accuracy: Automatically positioned to the address	A10SW (NW)	389	-	388728 390537
177	Contemporary Trade Directory Entries Name: Brick Presentation Services Location: 1-2, Rooth Street, Stockport, Cheshire, SK4 1DJ Classification: Brick Manufacturers Status: Inactive Positional Accuracy: Automatically positioned to the address	A10SW (NW)	389	-	388728 390537
177	Contemporary Trade Directory Entries Name: Vauxhall'S R Us Location: Unit 5 Rooth St, Stockport, Cheshire, SK4 1DJ Classification: Car Breakers & Dismantlers Status: Inactive Positional Accuracy: Manually positioned to the road within the address or location	A10SW (NW)	410	-	388710 390548
178	Contemporary Trade Directory Entries Name: Deep Clean Cleaning Services Location: 7, Bowdon House, Stockport, Cheshire, SK3 9HL Classification: Cleaning Services - Commercial Status: Inactive Positional Accuracy: Automatically positioned to the address	A6SE (S)	384	-	389083 389677
179	Contemporary Trade Directory Entries Name: Mastronics Ltd Location: Bryant House, Wellington Road North, Stockport, Cheshire, SK4 1HT Classification: Cleaning Materials & Equipment Status: Active Positional Accuracy: Automatically positioned to the address	A10NE (NW)	386	-	388895 390771
179	Contemporary Trade Directory Entries Name: Burnage Motors Location: Bryant House, 61-63, Wellington Road North, Stockport, Cheshire, SK4 1HS Classification: Car Dealers - Used Status: Active Positional Accuracy: Automatically positioned to the address	A10NW (NW)	428	-	388887 390816
179	Contemporary Trade Directory Entries Name: S M Autos Location: Bryant House, 61-63, Wellington Road North, Stockport, Cheshire, SK4 1HS Classification: Garage Services Status: Inactive Positional Accuracy: Automatically positioned to the address	A10NW (NW)	428	-	388887 390816
179	Contemporary Trade Directory Entries Name: Burnage Motors Location: Bryant House, 61-63, Wellington Road North, Stockport, Cheshire, SK4 1HS Classification: Car Dealers - Used Status: Inactive Positional Accuracy: Manually positioned to the address or location	A10NW (NW)	428	-	388887 390816
180	Contemporary Trade Directory Entries Name: T & R Rail Services Location: 23, Greek Street, Stockport, Cheshire, SK3 8AB Classification: Railways Status: Inactive Positional Accuracy: Automatically positioned to the address	A7SW (S)	388	-	389423 389665
180	Contemporary Trade Directory Entries Name: Redicon Export International Corporation Location: 23, Greek Street, Stockport, Cheshire, SK3 8AB Classification: Machinery - Industrial & Commercial Status: Inactive Positional Accuracy: Automatically positioned to the address	A7SW (S)	388	-	389423 389665
180	Contemporary Trade Directory Entries Name: Mezart Location: 31 Greek St, Stockport, Cheshire, SK3 8AX Classification: Photographic Processors Status: Inactive Positional Accuracy: Manually positioned to the address or location	A7SW (S)	409	-	389396 389632

Map ID	Details	Quadrant Reference (Compass Direction)	Estimated Distance From Site	Contact	NGR
181	Contemporary Trade Directory Entries Name: Restore Location: 1, Market Place, Stockport, Cheshire, SK1 1EW Classification: Furniture - Repairing & Restoring Status: Active Positional Accuracy: Automatically positioned to the address	A11SE (NE)	392	-	389740 390476
182	Contemporary Trade Directory Entries Name: Halfords Autocentre Location: Edward St, Stockport, Cheshire, SK1 3DQ Classification: Garage Services Status: Active Positional Accuracy: Manually positioned within the geographical locality	A7NE (SE)	395	-	389739 389954
182	Contemporary Trade Directory Entries Name: Tyre X (North West) Ltd Location: Edward Street, Stockport, Cheshire, SK1 3DQ Classification: Tyre Dealers Status: Inactive Positional Accuracy: Automatically positioned to the address	A7NE (SE)	396	-	389739 389954
183	Contemporary Trade Directory Entries Name: Prontaprint Location: 61, Lower Hillgate, Stockport, Cheshire, SK1 3AW Classification: Printers Status: Active Positional Accuracy: Automatically positioned to the address	A11SE (E)	406	-	389792 390255
183	Contemporary Trade Directory Entries Name: M & D Cleaning Service Location: 61, Lower Hillgate, Stockport, Cheshire, SK1 3AW Classification: Commercial Cleaning Services Status: Inactive Positional Accuracy: Manually positioned to the address or location	A11SE (E)	406	-	389792 390255
184	Contemporary Trade Directory Entries Name: K Lowther & Co Ltd Location: Lion House, 18, Middle Hillgate, Stockport, Cheshire, SK1 3AY Classification: Office Equipment Servicing & Maintenance Status: Active Positional Accuracy: Automatically positioned to the address	A7NE (E)	415	-	389772 390070
184	Contemporary Trade Directory Entries Name: Typewriter Repairs Ltd Location: Lion House, 18, Middle Hillgate, Stockport, Cheshire, SK1 3AY Classification: Office Equipment Servicing & Maintenance Status: Inactive Positional Accuracy: Automatically positioned to the address	A7NE (E)	415	-	389772 390070
184	Contemporary Trade Directory Entries Name: Genius Solutions & Security Ltd Location: 28, Middle Hillgate, Stockport, Cheshire, SK1 3AY Classification: Cash Registers & Check-Out Equipment Status: Active Positional Accuracy: Automatically positioned to the address	A7NE (E)	426	-	389784 390032
185	Contemporary Trade Directory Entries Name: M E N Direct Location: Wood Street, Stockport, Cheshire, SK3 0AB Classification: Distribution Services Status: Inactive Positional Accuracy: Automatically positioned to the address	A6NW (W)	415	-	388678 390052
186	Contemporary Trade Directory Entries Name: H & G Anglian Ltd Location: Dale House, Tiviot Dale, Stockport, Cheshire, SK1 1TA Classification: Engineers - General Status: Inactive Positional Accuracy: Automatically positioned to the address	A11NW (NE)	417	-	389558 390732
187	Contemporary Trade Directory Entries Name: Taylor Supplies Location: Lower Bury Street, Stockport, Cheshire, SK4 1DL Classification: Commercial Cleaning Services Status: Active Positional Accuracy: Automatically positioned to the address	A10SW (NW)	419	-	388681 390507
188	Contemporary Trade Directory Entries Name: Zantec Catering & Refrigeration Services Ltd Location: Bamford Street, Stockport, Cheshire, SK1 3NZ Classification: Catering Equipment Status: Inactive Positional Accuracy: Automatically positioned to the address	A7SE (SE)	420	-	389746 389899

Map ID	Details	Quadrant Reference (Compass Direction)	Estimated Distance From Site	Contact	NGR
188	<p>Contemporary Trade Directory Entries</p> <p>Name: J T Sawyer & Co Ltd Location: 18-22, Mottram Street, Stockport, Cheshire, SK1 3PA Classification: Boxes & Cartons Status: Active Positional Accuracy: Automatically positioned to the address</p>	A7SE (SE)	433	-	389755 389886
188	<p>Contemporary Trade Directory Entries</p> <p>Name: Domestic Bliss Cleaning Co Ltd Location: 9, Bamford Street, Stockport, Cheshire, SK1 3NZ Classification: Cleaning Services - Domestic Status: Inactive Positional Accuracy: Automatically positioned to the address</p>	A7NE (SE)	444	-	389779 389919
188	<p>Contemporary Trade Directory Entries</p> <p>Name: Stockport Precision Engineering Location: Albion Works, Mottram St, Stockport, Cheshire, SK1 3PA Classification: Precision Engineers Status: Active Positional Accuracy: Manually positioned within the geographical locality</p>	A7SE (SE)	452	-	389782 389903
188	<p>Contemporary Trade Directory Entries</p> <p>Name: Fine Print (Stockport) Ltd Location: 10-16, Mottram Street, Stockport, Cheshire, SK1 3PA Classification: Printers Status: Inactive Positional Accuracy: Automatically positioned to the address</p>	A7SE (SE)	452	-	389782 389903
188	<p>Contemporary Trade Directory Entries</p> <p>Name: Mercury Cars Location: 54-58, Middle Hillgate, Stockport, Cheshire, SK1 3DL Classification: Mot Testing Centres Status: Inactive Positional Accuracy: Manually positioned to the address or location</p>	A7NE (SE)	481	-	389823 389937
189	<p>Contemporary Trade Directory Entries</p> <p>Name: Auto Salvage Location: 4, Palatine House, Stockport, Cheshire, SK3 9HT Classification: Car Breakdown & Recovery Services Status: Inactive Positional Accuracy: Automatically positioned to the address</p>	A6SE (S)	425	-	389124 389614
190	<p>Contemporary Trade Directory Entries</p> <p>Name: Opal Dynamics Ltd Location: Unit 2, Ford Street, Stockport, Cheshire, SK3 0BT Classification: Record, Tape & CD Manufacturers Status: Inactive Positional Accuracy: Automatically positioned to the address</p>	A6NW (W)	431	-	388647 390106
191	<p>Contemporary Trade Directory Entries</p> <p>Name: Pestforce Stockport Location: Mottram House, 43, Greek Street, Stockport, Cheshire, SK3 8AX Classification: Pest & Vermin Control Status: Active Positional Accuracy: Automatically positioned to the address</p>	A7SW (S)	435	-	389364 389595
192	<p>Contemporary Trade Directory Entries</p> <p>Name: Interpol Cleaning Services Location: 16, Vernon Street, Stockport, Cheshire, SK1 1TY Classification: Commercial Cleaning Services Status: Inactive Positional Accuracy: Automatically positioned to the address</p>	A11NE (NE)	435	-	389678 390643
192	<p>Contemporary Trade Directory Entries</p> <p>Name: Interpol Cleaning Services Location: 16, Vernon Street, Stockport, Cheshire, SK1 1TY Classification: Commercial Cleaning Services Status: Inactive Positional Accuracy: Automatically positioned to the address</p>	A11NE (NE)	435	-	389678 390643
193	<p>Contemporary Trade Directory Entries</p> <p>Name: Key Choice Location: 16-17 Stockport Indoor Market, Stockport, Cheshire, SK1 1EW Classification: Hardware Status: Inactive Positional Accuracy: Manually positioned within the geographical locality</p>	A11SE (NE)	437	-	389766 390524
193	<p>Contemporary Trade Directory Entries</p> <p>Name: Millgate Cars Location: 16, Millgate, Stockport, Cheshire, SK1 2LX Classification: Car Dealers - Used Status: Active Positional Accuracy: Automatically positioned to the address</p>	A11SE (NE)	476	-	389801 390539

Map ID	Details	Quadrant Reference (Compass Direction)	Estimated Distance From Site	Contact	NGR
193	Contemporary Trade Directory Entries Name: Millgate Mot Station Location: 16, Millgate, Stockport, Cheshire, SK1 2LX Classification: Mot Testing Centres Status: Inactive Positional Accuracy: Automatically positioned to the address	A11SE (NE)	476	-	389801 390539
193	Contemporary Trade Directory Entries Name: Stockport Dry Cleaners Location: 34, Millgate, Stockport, Cheshire, SK1 2LX Classification: Dry Cleaners Status: Active Positional Accuracy: Automatically positioned to the address	A11SE (NE)	482	-	389812 390533
193	Contemporary Trade Directory Entries Name: Motorsport Wheels Location: 34, Millgate, Stockport, Cheshire, SK1 2LX Classification: Tyre Dealers Status: Inactive Positional Accuracy: Automatically positioned to the address	A11SE (NE)	482	-	389812 390533
194	Contemporary Trade Directory Entries Name: Matingley & Son Location: 69, Chatham Street, STOCKPORT, Cheshire, SK3 9EG Classification: Catering Equipment Status: Inactive Positional Accuracy: Automatically positioned to the address	A6SE (SW)	456	-	388945 389655
195	Contemporary Trade Directory Entries Name: Denroy Precision Engineers Ltd Location: Mottram Street, Stockport, Cheshire, SK1 3PA Classification: Precision Engineers Status: Inactive Positional Accuracy: Automatically positioned to the address	A7SE (SE)	460	-	389773 389860
195	Contemporary Trade Directory Entries Name: Hayles Pressings Ltd Location: Albion Works, Mottram St, Stockport, Cheshire, SK1 3PA Classification: Engineers - General Status: Inactive Positional Accuracy: Manually positioned within the geographical locality	A7SE (SE)	475	-	389783 389846
196	Contemporary Trade Directory Entries Name: Lexus Stockport Location: Rooth Street, Stockport, Cheshire, SK4 1DJ Classification: Car Dealers Status: Active Positional Accuracy: Automatically positioned to the address	A10SW (W)	461	-	388621 390448
197	Contemporary Trade Directory Entries Name: Moss William & Sons Ltd Location: Lower Carrs, Hope Carr, Stockport, Cheshire, SK1 1YS Classification: Precision Engineers Status: Inactive Positional Accuracy: Manually positioned to the address or location	A7NE (E)	463	-	389840 390202
198	Contemporary Trade Directory Entries Name: Tele Save Location: 4-6, Castle Street, Stockport, Cheshire, SK3 9AB Classification: Washing Machines - Servicing & Repairs Status: Inactive Positional Accuracy: Automatically positioned to the address	A2NE (S)	464	-	389221 389555
198	Contemporary Trade Directory Entries Name: Roten Seal Location: 5, Castle Street, Stockport, Cheshire, SK3 9AB Classification: Engineering Machine Services Status: Inactive Positional Accuracy: Automatically positioned to the address	A2NE (S)	496	-	389228 389522
198	Contemporary Trade Directory Entries Name: Roten Seal Supplies Ltd Location: 5, Castle Street, Stockport, Cheshire, SK3 9AB Classification: Engineering Materials Status: Active Positional Accuracy: Automatically positioned to the address	A2NE (S)	496	-	389228 389522
199	Contemporary Trade Directory Entries Name: Shaw Heath Motors Location: 35, Shaw Heath, Stockport, Cheshire, SK3 8BD Classification: Car Dealers Status: Inactive Positional Accuracy: Automatically positioned to the address	A3NW (S)	464	-	389339 389561

Map ID	Details	Quadrant Reference (Compass Direction)	Estimated Distance From Site	Contact	NGR
200	Contemporary Trade Directory Entries Name: Auto-Elite Location: 1 Apsley St, Stockport, Cheshire, SK1 1YE Classification: Garage Services Status: Active Positional Accuracy: Manually positioned to the address or location	A11SE (E)	465	-	389853 390325
200	Contemporary Trade Directory Entries Name: A Five Star Service Mr Clutch Location: Apsley Street, Stockport, Cheshire, SK1 1YE Classification: Brake & Clutch Service Centres Status: Inactive Positional Accuracy: Automatically positioned to the address	A11SE (E)	465	-	389853 390325
200	Contemporary Trade Directory Entries Name: Proton-The Discount Centre Location: Apsley Street, Stockport, Cheshire, SK1 1YE Classification: Car Dealers Status: Inactive Positional Accuracy: Automatically positioned to the address	A11SE (E)	465	-	389853 390325
200	Contemporary Trade Directory Entries Name: Proton Discount Centre Location: The Discount Centre, Apsley Street, Stockport, Cheshire, SK1 1YE Classification: Garage Services Status: Inactive Positional Accuracy: Automatically positioned to the address	A11SE (E)	465	-	389853 390325
200	Contemporary Trade Directory Entries Name: Cars Direct Location: The Discount Centre, Apsley Street, Stockport, Cheshire, SK1 1YE Classification: Car Dealers - Used Status: Inactive Positional Accuracy: Automatically positioned to the address	A11SE (E)	465	-	389853 390325
200	Contemporary Trade Directory Entries Name: Churchgate Autos Location: 64, Churchgate, Stockport, Cheshire, SK1 1YG Classification: Garage Services Status: Inactive Positional Accuracy: Automatically positioned to the address	A11SE (E)	483	-	389871 390331
201	Contemporary Trade Directory Entries Name: The Pentagon Protection Location: 27, York Street, Stockport, Cheshire, SK3 9HJ Classification: Window Tinting Status: Inactive Positional Accuracy: Automatically positioned to the address	A6SE (S)	467	-	389071 389590
202	Contemporary Trade Directory Entries Name: Rose Audio Services Location: 1, Waterloo Road, Stockport, Cheshire, SK1 3BD Classification: Office Furniture & Equipment Status: Inactive Positional Accuracy: Automatically positioned to the address	A7NE (E)	471	-	389828 390031
202	Contemporary Trade Directory Entries Name: Digital Filing Services Location: 3 Waterloo Rd, Stockport, Cheshire, SK1 3BD Classification: Photo & Digital Imaging Bureaus Status: Inactive Positional Accuracy: Manually positioned to the address or location	A7NE (E)	481	-	389838 390038
202	Contemporary Trade Directory Entries Name: Salamander Rentals Ltd Location: Strawberry Studios, 3, Waterloo Road, Stockport, Cheshire, SK1 3BD Classification: Cash Registers & Check-Out Equipment Status: Active Positional Accuracy: Automatically positioned to the address	A7NE (E)	481	-	389839 390039
203	Contemporary Trade Directory Entries Name: R R G Mazda Location: Rooth Street, Stockport, Cheshire, SK4 1DJ Classification: Car Dealers Status: Active Positional Accuracy: Automatically positioned to the address	A10SW (NW)	474	-	388622 390503
203	Contemporary Trade Directory Entries Name: Rrg Location: Rooth Street, Stockport, Cheshire, SK4 1DJ Classification: Car Dealers Status: Inactive Positional Accuracy: Automatically positioned to the address	A10SW (NW)	474	-	388622 390503

Map ID	Details	Quadrant Reference (Compass Direction)	Estimated Distance From Site	Contact	NGR
203	Contemporary Trade Directory Entries Name: R R G Suzuki Location: Rooth St, Stockport, Cheshire, SK4 1DJ Classification: Car Dealers Status: Active Positional Accuracy: Manually positioned within the geographical locality	A10SW (NW)	474	-	388622 390503
204	Contemporary Trade Directory Entries Name: Grosvenor Location: Pioneer Works, Ford Street, Stockport, Cheshire, SK3 0BT Classification: Mot Testing Centres Status: Active Positional Accuracy: Automatically positioned to the address	A6NW (W)	483	-	388593 390110
205	Contemporary Trade Directory Entries Name: John Percival Location: Higher Bury St, Stockport, Cheshire, SK4 1BJ Classification: Metal Products - Fabricated Status: Inactive Positional Accuracy: Manually positioned to the road within the address or location	A10NW (NW)	487	-	388656 390608
205	Contemporary Trade Directory Entries Name: Higher Bury Washing Machines Location: Higher Bury St, Stockport, Cheshire, SK4 1BJ Classification: Washing Machines - Servicing & Repairs Status: Inactive Positional Accuracy: Manually positioned to the road within the address or location	A10NW (NW)	490	-	388656 390614
206	Contemporary Trade Directory Entries Name: Smiths Of Cheadle Ltd Location: Labyrinth Business Centre 43-47, Middle Hillgate, Stockport, Cheshire, SK1 3DG Classification: Builders' Merchants Status: Active Positional Accuracy: Automatically positioned to the address	A7NE (SE)	491	-	389842 389977
206	Contemporary Trade Directory Entries Name: A D S Air Conditioning Ltd Location: Labyrinth Business Centre, 43-47, Middle Hillgate, Stockport, Cheshire, SK1 3DG Classification: Air Conditioning & Refrigeration Contractors Status: Inactive Positional Accuracy: Manually positioned to the address or location	A7NE (SE)	491	-	389842 389977
206	Contemporary Trade Directory Entries Name: Ascot International Location: Ascot House, Welcroft Street, Stockport, Cheshire, SK1 3DF Classification: Chemicals - Distributors & Wholesalers Status: Active Positional Accuracy: Automatically positioned to the address	A7NE (E)	507	-	389861 389998
206	Contemporary Trade Directory Entries Name: P W S Motors Location: 4 Welcroft St, Stockport, Cheshire, SK1 3DF Classification: Garage Services Status: Inactive Positional Accuracy: Manually positioned to the road within the address or location	A7NE (E)	538	-	389890 389978
207	Contemporary Trade Directory Entries Name: J S Services Location: Higher Bury St, Stockport, Cheshire, SK4 1BN Classification: Tyre Dealers Status: Inactive Positional Accuracy: Manually positioned to the road within the address or location	A10NW (NW)	491	-	388656 390616
207	Contemporary Trade Directory Entries Name: A B C Shot Blasting Location: 11 Higher Bury Street, Stockport, SK4 1BN Classification: Blast Cleaning Status: Active Positional Accuracy: Manually positioned to the road within the address or location	A10NW (NW)	494	-	388658 390624
207	Contemporary Trade Directory Entries Name: Essential Motors Location: Higher Bury St, Stockport, Cheshire, SK4 1BJ Classification: Garage Services Status: Inactive Positional Accuracy: Manually positioned to the road within the address or location	A10NW (NW)	495	-	388656 390624

Map ID	Details	Quadrant Reference (Compass Direction)	Estimated Distance From Site	Contact	NGR
207	Contemporary Trade Directory Entries Name: German & French Location: Unit 3, Higher Bury St, Stockport, Cheshire, SK4 1BJ Classification: Garage Services Status: Inactive Positional Accuracy: Manually positioned to the road within the address or location	A10NW (NW)	496	-	388657 390626
207	Contemporary Trade Directory Entries Name: Sturmac Industrial Glassfibre Linings & Coatings Ltd Location: Higher Bury St, Stockport, Cheshire, SK4 1BJ Classification: Glass Fibre Manufacturers Status: Inactive Positional Accuracy: Manually positioned to the road within the address or location	A10NW (NW)	496	-	388658 390628
207	Contemporary Trade Directory Entries Name: A B C Shot Blasting Services Location: Unit 11, Higher Bury Street, Stockport, Cheshire, SK4 1BJ Classification: Blast Cleaning Status: Active Positional Accuracy: Manually positioned to the road within the address or location	A10NW (NW)	500	-	388658 390635
207	Contemporary Trade Directory Entries Name: Savannah Gases Location: Unit 3 Higher Bury St, Stockport, Cheshire, SK4 1BJ Classification: Gas - Industrial & Medical Suppliers Status: Active Positional Accuracy: Manually positioned within the geographical locality	A10NW (NW)	522	-	388621 390618
207	Contemporary Trade Directory Entries Name: Strippadoor Ltd Location: Victoria House, Higher Bury Street, Stockport, Cheshire, SK4 1BJ Classification: Paint & Varnish Stripping Status: Inactive Positional Accuracy: Automatically positioned to the address	A10NW (NW)	538	-	388623 390652
207	Contemporary Trade Directory Entries Name: Specialised Rescue Location: Higher Bury Street, Stockport, Cheshire, SK4 1BJ Classification: Breakdown and Recovery Status: Active Positional Accuracy: Automatically positioned to the address	A10NW (NW)	538	-	388623 390652
208	Contemporary Trade Directory Entries Name: L P G Auto Gas Location: 4, Gordon Street, Stockport, Cheshire, SK4 1RS Classification: Garage Services Status: Inactive Positional Accuracy: Automatically positioned to the address	A15SW (N)	491	-	389327 390955
209	Contemporary Trade Directory Entries Name: Tenby Garage Location: Lavenders Brow, Stockport, Cheshire, SK1 1YW Classification: Garage Services Status: Inactive Positional Accuracy: Automatically positioned to the address	A11SE (E)	494	-	389882 390282
209	Contemporary Trade Directory Entries Name: Arrow Servicing Location: Lavenders Brow, Stockport, Cheshire, SK1 1YW Classification: Garage Services Status: Inactive Positional Accuracy: Automatically positioned to the address	A11SE (E)	494	-	389882 390282
209	Contemporary Trade Directory Entries Name: Tenby Recovery Systems Location: 116, Wellington Street, Stockport, Cheshire, SK1 1YH Classification: Car Breakdown & Recovery Services Status: Inactive Positional Accuracy: Automatically positioned to the address	A11SE (E)	498	-	389887 390286
209	Contemporary Trade Directory Entries Name: Criterion Systems Ltd Location: 116, Wellington Street, Stockport, Cheshire, SK1 1YH Classification: Telecommunications Equipment & Systems Status: Inactive Positional Accuracy: Automatically positioned to the address	A11SE (E)	498	-	389887 390286
209	Contemporary Trade Directory Entries Name: Criterion Systems Ltd Location: 116, Wellington Street, Stockport, Cheshire, SK1 1YH Classification: Telecommunications Equipment & Systems Status: Inactive Positional Accuracy: Automatically positioned to the address	A11SE (E)	498	-	389887 390286

Map ID	Details	Quadrant Reference (Compass Direction)	Estimated Distance From Site	Contact	NGR
209	<p>Contemporary Trade Directory Entries</p> <p>Name: Criterion Systems Ltd Location: 116, Wellington Street, STOCKPORT, Cheshire, SK1 1YH Classification: Telecommunications Equipment & Systems Status: Inactive Positional Accuracy: Automatically positioned to the address</p>	A11SE (E)	498	-	389887 390286
209	<p>Contemporary Trade Directory Entries</p> <p>Name: 1st Security Location: Wellington St, Stockport, Cheshire, SK1 1YH Classification: Roller Shutter Manufacturers Status: Active Positional Accuracy: Manually positioned within the geographical locality</p>	A11SE (E)	503	-	389891 390286
210	<p>Contemporary Trade Directory Entries</p> <p>Name: The Photo Shop Location: 26, Castle Street, Stockport, Cheshire, SK3 9AD Classification: Photographic Processors Status: Inactive Positional Accuracy: Automatically positioned to the address</p>	A2NE (S)	495	-	389168 389531
211	<p>Contemporary Trade Directory Entries</p> <p>Name: Mercury Cars Location: 66, Middle Hillgate, Stockport, Cheshire, SK1 3EH Classification: Exhaust & Shock Absorber Centres Status: Inactive Positional Accuracy: Automatically positioned to the address</p>	A7SE (SE)	512	-	389832 389867
211	<p>Contemporary Trade Directory Entries</p> <p>Name: Checkpoint Location: 77, Middle Hillgate, Stockport, Cheshire, SK1 3EH Classification: Car Dealers Status: Inactive Positional Accuracy: Automatically positioned to the address</p>	A7SE (SE)	532	-	389863 389893
211	<p>Contemporary Trade Directory Entries</p> <p>Name: Britt Parts Location: 2-8, Higher Hillgate, Stockport, Cheshire, SK1 3ER Classification: Car Breakers & Dismantlers Status: Inactive Positional Accuracy: Automatically positioned to the address</p>	A7SE (SE)	533	-	389837 389824
211	<p>Contemporary Trade Directory Entries</p> <p>Name: Raltex Location: 83, Middle Hillgate, Stockport, Cheshire, SK1 3EH Classification: Textile Manufacturing Status: Inactive Positional Accuracy: Automatically positioned to the address</p>	A7SE (SE)	544	-	389867 389869
212	<p>Contemporary Trade Directory Entries</p> <p>Name: William Moss & Sons (Stockport) Ltd Location: Carrs Spindle Works, Lower Carrs, Hope Carr, STOCKPORT, Cheshire, SK1 1YS Classification: Precision Engineers Status: Inactive Positional Accuracy: Automatically positioned to the address</p>	A7NE (E)	512	-	389885 390180
213	<p>Contemporary Trade Directory Entries</p> <p>Name: Mike Ager Location: 86, Chatham Street, Stockport, Cheshire, SK3 9EG Classification: Mechanical Engineers Status: Active Positional Accuracy: Automatically positioned to the address</p>	A6SW (SW)	514	-	388827 389653
214	<p>Contemporary Trade Directory Entries</p> <p>Name: Century Utilities Location: Century House, Bulkeley St, Stockport, Cheshire, SK3 9HD Classification: Gas Companies Status: Inactive Positional Accuracy: Manually positioned to the road within the address or location</p>	A6SE (S)	514	-	388984 389576
215	<p>Contemporary Trade Directory Entries</p> <p>Name: Checkpoint M O T Centre Ltd Location: Mowbray Street, Stockport, Cheshire, SK1 3EJ Classification: Mot Testing Centres Status: Active Positional Accuracy: Automatically positioned to the address</p>	A7NE (SE)	524	-	389868 389938

Map ID	Details	Quadrant Reference (Compass Direction)	Estimated Distance From Site	Contact	NGR
215	Contemporary Trade Directory Entries Name: Singleton Motor Bodie Repairs Ltd Location: 6, Welcroft Street, Stockport, Cheshire, SK1 3DF Classification: Car Body Repairs Status: Inactive Positional Accuracy: Automatically positioned to the address	A7NE (SE)	524	-	389868 389938
215	Contemporary Trade Directory Entries Name: Brian The Iron Location: 8, Welcroft Street, Stockport, Cheshire, SK1 3DF Classification: Gate Manufacturers Status: Inactive Positional Accuracy: Automatically positioned to the address	A7NE (SE)	530	-	389878 389957
215	Contemporary Trade Directory Entries Name: Rdp Digital Printers Location: Welcroft St, Stockport, Cheshire, SK1 3DF Classification: Printers Status: Inactive Positional Accuracy: Manually positioned to the road within the address or location	A7NE (SE)	531	-	389882 389972
215	Contemporary Trade Directory Entries Name: Cmg Sales Location: 7 Mowbray St, Stockport, Cheshire, SK1 3EJ Classification: Car Dealers Status: Inactive Positional Accuracy: Manually positioned within the geographical locality	A7NE (SE)	537	-	389883 389945
215	Contemporary Trade Directory Entries Name: Cng Sales Location: Unit 7, Mowbray St, Stockport, Cheshire, SK1 3EJ Classification: Car Dealers Status: Inactive Positional Accuracy: Manually positioned to the road within the address or location	A7NE (SE)	540	-	389884 389936
215	Contemporary Trade Directory Entries Name: B & P Motor Bodies Location: Mowbray Street, Stockport, Cheshire, SK1 3EJ Classification: Car Body Repairs Status: Inactive Positional Accuracy: Automatically positioned to the address	A7NE (SE)	548	-	389890 389928
215	Contemporary Trade Directory Entries Name: B & P Motor Bodies Ltd Location: Mowbray Street, Stockport, Cheshire, SK1 3EJ Classification: Car Body Repairs Status: Active Positional Accuracy: Automatically positioned to the address	A7NE (SE)	548	-	389890 389928
215	Contemporary Trade Directory Entries Name: Bodylines Location: 1, Toll Bar Street, Stockport, Cheshire, SK1 3EW Classification: Car Body Repairs Status: Active Positional Accuracy: Automatically positioned to the address	A7NE (SE)	548	-	389890 389928
215	Contemporary Trade Directory Entries Name: Allseal Rubber & Plastic Location: 3-5, Toll Bar Street, Stockport, Cheshire, SK1 3EW Classification: Rubber & Plastic Products - Manufacturers Status: Inactive Positional Accuracy: Automatically positioned to the address	A7NE (SE)	548	-	389890 389928
215	Contemporary Trade Directory Entries Name: Potomac Car Sales Location: 3-5, Toll Bar Street, Stockport, Cheshire, SK1 3EW Classification: Car Dealers - Used Status: Inactive Positional Accuracy: Automatically positioned to the address	A7NE (SE)	548	-	389890 389928
215	Contemporary Trade Directory Entries Name: B & P Motor Bodies Location: Mowbray Street, Stockport, Cheshire, SK1 3EJ Classification: Car Body Repairs Status: Inactive Positional Accuracy: Automatically positioned to the address	A7NE (SE)	548	-	389890 389928
216	Contemporary Trade Directory Entries Name: Serck Intertruck Location: 36, Shaw Heath, Stockport, Cheshire, SK3 8BG Classification: Car Radiator Servicing & Repairs Status: Inactive Positional Accuracy: Automatically positioned to the address	A3NW (S)	533	-	389301 389486

Map ID	Details	Quadrant Reference (Compass Direction)	Estimated Distance From Site	Contact	NGR
217	Contemporary Trade Directory Entries Name: Healey Mike Motor Services Location: Orchard Street, Stockport, Cheshire, SK1 1YR Classification: Garage Services Status: Inactive Positional Accuracy: Automatically positioned to the address	A12SW (E)	533	-	389919 390249
217	Contemporary Trade Directory Entries Name: Autotow Location: Lavenders Brow, Stockport, Cheshire, SK1 1YW Classification: Car Breakdown & Recovery Services Status: Inactive Positional Accuracy: Manually positioned to the road within the address or location	A12SW (E)	540	-	389928 390271
217	Contemporary Trade Directory Entries Name: Peter Cook Location: Churchgate Mill, Lavenders Brow, Stockport, Cheshire, SK1 1YW Classification: Washing Machines - Servicing & Repairs Status: Active Positional Accuracy: Manually positioned to the address or location	A12SW (E)	547	-	389934 390265
217	Contemporary Trade Directory Entries Name: A J N Location: Churchgate Mill, Lavenders Brow, Stockport, Cheshire, SK1 1YW Classification: Screen Process Printers Status: Inactive Positional Accuracy: Automatically positioned to the address	A12SW (E)	547	-	389934 390265
217	Contemporary Trade Directory Entries Name: Ajn Location: Churchgate Mill, Lavenders Brow, Stockport, Cheshire, SK1 1YW Classification: Screen Manufacturers & Suppliers Status: Inactive Positional Accuracy: Manually positioned to the address or location	A12SW (E)	547	-	389934 390264
217	Contemporary Trade Directory Entries Name: Ajn Screenprint Services Location: Churchgate Mill, Lavenders Brow, Stockport, Cheshire, SK1 1YW Classification: Screen Process Printers Status: Inactive Positional Accuracy: Automatically positioned to the address	A12SW (E)	573	-	389960 390254
217	Contemporary Trade Directory Entries Name: Ajn Location: 2, Lavenders Brow, Stockport, Cheshire, SK1 1YW Classification: Screen Process Printers Status: Inactive Positional Accuracy: Automatically positioned to the address	A12SW (E)	573	-	389960 390254
218	Contemporary Trade Directory Entries Name: Map Motors Location: Derby Street, Stockport, Cheshire, SK3 9HF Classification: Garage Services Status: Active Positional Accuracy: Automatically positioned to the address	A6SW (SW)	534	-	388868 389604
219	Contemporary Trade Directory Entries Name: George Bethell Ltd Location: Lower Carrs, Hope Carr, Stockport, Cheshire, SK1 1YS Classification: Engineers - General Status: Inactive Positional Accuracy: Automatically positioned to the address	A8NW (E)	540	-	389908 390154
220	Contemporary Trade Directory Entries Name: Direct Auto'S Location: 5, Old Gardens Street, Stockport, Cheshire, SK1 3EN Classification: Garage Services Status: Active Positional Accuracy: Automatically positioned to the address	A8NW (E)	557	-	389909 389978
220	Contemporary Trade Directory Entries Name: Cj Cars Location: 5, Old Gardens Street, Stockport, Cheshire, SK1 3EN Classification: Garage Services Status: Active Positional Accuracy: Manually positioned to the address or location	A8NW (E)	557	-	389909 389978
220	Contemporary Trade Directory Entries Name: Hillgate Trade Centre Location: Old Gardens Street, Stockport, Cheshire, SK1 3EN Classification: Car Dealers - Used Status: Inactive Positional Accuracy: Automatically positioned to the address	A8NW (E)	557	-	389909 389978

Map ID	Details	Quadrant Reference (Compass Direction)	Estimated Distance From Site	Contact	NGR
220	Contemporary Trade Directory Entries Name: Bodytech Location: 5, Old Gardens Street, Stockport, Cheshire, SK1 3EN Classification: Car Body Repairs Status: Active Positional Accuracy: Automatically positioned to the address	A8NW (E)	557	-	389909 389978
220	Contemporary Trade Directory Entries Name: Sabre Racing Location: Canal St, Stockport, Cheshire, SK1 3BZ Classification: Car Painters & Sprayers Status: Inactive Positional Accuracy: Manually positioned to the road within the address or location	A8NW (E)	574	-	389929 389998
220	Contemporary Trade Directory Entries Name: B & Q Autos Location: Unit 1 Granville Works, Canal St, Stockport, Cheshire, SK1 3BZ Classification: Car Body Repairs Status: Inactive Positional Accuracy: Manually positioned to the road within the address or location	A8NW (E)	575	-	389930 389998
220	Contemporary Trade Directory Entries Name: Waterloo Sheet Metal Ltd Location: Canal Street, Stockport, Cheshire, SK1 3BZ Classification: Sheet Metal Work Status: Inactive Positional Accuracy: Automatically positioned to the address	A8NW (E)	585	-	389937 389980
220	Contemporary Trade Directory Entries Name: Wood Location: Canal St, Stockport, Cheshire, SK1 3BZ Classification: Sheet Metal Work Status: Inactive Positional Accuracy: Manually positioned to the road within the address or location	A8NW (E)	608	-	389959 389968
220	Contemporary Trade Directory Entries Name: MCGOWAN WASTE Location: The Yard, 8 Canal St, Stockport, Cheshire, SK1 3BZ Classification: Waste Disposal Services Status: Active Positional Accuracy: Manually positioned to the road within the address or location	A8NW (E)	618	-	389968 389959
221	Contemporary Trade Directory Entries Name: Kitchen Appliances (Stockport) Ltd Location: 62, Castle Street, Stockport, Cheshire, SK3 9AD Classification: Electrical Goods Sales, Manufacturers & Wholesalers Status: Inactive Positional Accuracy: Automatically positioned to the address	A2NE (S)	557	-	389068 389494
221	Contemporary Trade Directory Entries Name: Supasnips Location: 64, Castle Street, Stockport, Cheshire, SK3 9AD Classification: Photographic Processors Status: Inactive Positional Accuracy: Automatically positioned to the address	A2NE (S)	560	-	389063 389493
222	Contemporary Trade Directory Entries Name: G B S Location: Jame Street, Stockport, Cheshire, SK3 9AG Classification: Joinery Manufacturers Status: Inactive Positional Accuracy: Manually positioned to the road within the address or location	A2NE (S)	569	-	389140 389461
222	Contemporary Trade Directory Entries Name: Gbs Joinery Location: Unit 2, James Street, Stockport, Cheshire, SK3 9AG Classification: Joinery Manufacturers Status: Active Positional Accuracy: Manually positioned to the road within the address or location	A2NE (S)	570	-	389138 389460
223	Contemporary Trade Directory Entries Name: Harrison Mccarthy Location: 7, Higher Hillgate, Stockport, Cheshire, SK1 3ER Classification: Heating Equipment - Sales & Service Status: Inactive Positional Accuracy: Automatically positioned to the address	A7SE (SE)	571	-	389875 389817
223	Contemporary Trade Directory Entries Name: Sgs Print Location: 21, Higher Hillgate, Stockport, Cheshire, SK1 3ER Classification: Printers Status: Inactive Positional Accuracy: Automatically positioned to the address	A7SE (SE)	593	-	389884 389786

Map ID	Details	Quadrant Reference (Compass Direction)	Estimated Distance From Site	Contact	NGR
223	Contemporary Trade Directory Entries Name: V X L Instruments Ltd Location: Rayner House, 23, Higher Hillgate, Stockport, Cheshire, SK1 3ER Classification: Computer Manufacturers Status: Inactive Positional Accuracy: Automatically positioned to the address	A7SE (SE)	605	-	389894 389778
223	Contemporary Trade Directory Entries Name: Classique Location: Rayner House, 23, Higher Hillgate, Stockport, Cheshire, SK1 3ER Classification: Soft Furnishings - Manufacturers Status: Inactive Positional Accuracy: Manually positioned to the address or location	A7SE (SE)	605	-	389894 389778
223	Contemporary Trade Directory Entries Name: Stockport Colour Lab Location: Rayner House, 23, Higher Hillgate, Stockport, Cheshire, SK1 3ER Classification: Photographic Processors Status: Inactive Positional Accuracy: Manually positioned to the address or location	A7SE (SE)	605	-	389894 389778
223	Contemporary Trade Directory Entries Name: Pad Technologies Location: Rayner House, 23, Higher Hillgate, Stockport, Cheshire, SK1 3ER Classification: Telecommunications Equipment & Systems Status: Inactive Positional Accuracy: Manually positioned to the address or location	A7SE (SE)	605	-	389894 389778
223	Contemporary Trade Directory Entries Name: M C Control Systems Location: Rayner House, 23, Higher Hillgate, Stockport, Cheshire, SK1 3ER Classification: Lift Manufacturers Status: Inactive Positional Accuracy: Manually positioned to the address or location	A7SE (SE)	605	-	389894 389778
224	Contemporary Trade Directory Entries Name: Tranter Location: 2nd Floor, Grosvenor House, Stockport, Cheshire, SK1 3TZ Classification: Heat Exchangers Status: Active Positional Accuracy: Manually positioned within the geographical locality	A7SE (SE)	577	-	389680 389580
225	Contemporary Trade Directory Entries Name: High Gloss Motor Bodies Location: Toll Bar Street, Stockport, Cheshire, SK1 3EW Classification: Garage Services Status: Inactive Positional Accuracy: Automatically positioned to the address	A8SW (SE)	578	-	389915 389904
225	Contemporary Trade Directory Entries Name: High Gloss Motor Bodies Location: Toll Bar Street, Stockport, Cheshire, SK1 3EW Classification: Car Body Repairs Status: Active Positional Accuracy: Automatically positioned to the address	A8SW (SE)	578	-	389915 389904
226	Contemporary Trade Directory Entries Name: Stockport Audi Location: 101, Brinksway, Stockport, Cheshire, SK3 0HX Classification: Car Dealers Status: Active Positional Accuracy: Automatically positioned to the address	A5NE (SW)	580	-	388538 389956
227	Contemporary Trade Directory Entries Name: Cheshire Turf Machinery Location: 3, Brent Road, Stockport, Cheshire, SK4 2LD Classification: Lawnmowers & Garden Machinery - Sales & Service Status: Inactive Positional Accuracy: Automatically positioned to the address	A9SE (W)	583	-	388499 390457
227	Contemporary Trade Directory Entries Name: Smith Knight Fay Volkswagen Location: Green Lane, Stockport, Cheshire, SK4 2JN Classification: Car Dealers Status: Active Positional Accuracy: Automatically positioned to the address	A9SE (W)	584	-	388492 390419
227	Contemporary Trade Directory Entries Name: Designer Kitchen Furniture Location: Unit 4, Brent Road, Green La Trading Estate, Stockport, Cheshire, SK4 2JR Classification: Kitchen Furniture Manufacturers Status: Inactive Positional Accuracy: Manually positioned to the road within the address or location	A9SE (W)	630	-	388456 390483

Map ID	Details	Quadrant Reference (Compass Direction)	Estimated Distance From Site	Contact	NGR
228	<p>Contemporary Trade Directory Entries</p> <p>Name: Woodbank Office Solutions Location: 80, Churchgate, Stockport, Cheshire, SK1 1YJ Classification: Photocopiers Status: Active Positional Accuracy: Automatically positioned to the address</p>	A12SW (E)	584	-	389971 390269
229	<p>Contemporary Trade Directory Entries</p> <p>Name: Mood Master Ltd Location: Unit 4,5 ,Brookside Ind Est,Waterloo Rd, Stockport, Cheshire, SK1 3BX Classification: Lighting Manufacturers Status: Inactive Positional Accuracy: Manually positioned to the road within the address or location</p>	A8NW (E)	586	-	389942 390106
230	<p>Contemporary Trade Directory Entries</p> <p>Name: Office Complete Location: 67, Wellington Road North, Stockport, Cheshire, SK4 2LP Classification: Office Furniture & Equipment Status: Inactive Positional Accuracy: Manually positioned to the address or location</p>	A14SW (NW)	587	-	388839 390976
230	<p>Contemporary Trade Directory Entries</p> <p>Name: Office Complete Location: 67, Wellington Road North, Stockport, Cheshire, SK4 2LP Classification: Office Furniture & Equipment Status: Inactive Positional Accuracy: Automatically positioned to the address</p>	A14SW (NW)	587	-	388839 390976
231	<p>Contemporary Trade Directory Entries</p> <p>Name: Blinds Direct Solar Control Systems Location: Unit 5,Waterloo Rd, Stockport, Cheshire, SK1 3BD Classification: Blinds, Awnings & Canopies Status: Inactive Positional Accuracy: Manually positioned to the road within the address or location</p>	A8NW (E)	588	-	389944 390110
231	<p>Contemporary Trade Directory Entries</p> <p>Name: Universal Seals & Bearings Ltd Location: Unit 11-11a, Waterloo Industrial Park, Upper Brook Street, Stockport, Cheshire, SK1 3BP Classification: Seal & Joint Manufacturers Status: Inactive Positional Accuracy: Automatically positioned to the address</p>	A8NW (E)	629	-	389990 390121
232	<p>Contemporary Trade Directory Entries</p> <p>Name: Grosvenor Service Station Location: Wellington Road South, Stockport, Cheshire, SK1 3UA Classification: Petrol Filling Stations - 24 Hour Status: Inactive Positional Accuracy: Automatically positioned to the address</p>	A3NE (SE)	589	-	389671 389560
233	<p>Contemporary Trade Directory Entries</p> <p>Name: Osborne Domestic Services Location: Unit 4, Vernon Industrial Estate, Newbridge Lane, Stockport, Cheshire, SK1 2NQ Classification: Domestic Appliances - Servicing, Repairs & Parts Status: Inactive Positional Accuracy: Automatically positioned to the address</p>	A12SW (E)	592	-	389938 390520
233	<p>Contemporary Trade Directory Entries</p> <p>Name: Vac Hospital Location: Unit 4, Vernon Industrial Estate, Newbridge Lane, Stockport, Cheshire, SK1 2NQ Classification: Vacuum Cleaners - Sales & Service Status: Inactive Positional Accuracy: Manually positioned to the address or location</p>	A12SW (E)	592	-	389938 390520
234	<p>Contemporary Trade Directory Entries</p> <p>Name: T W Bracher & Co Ltd Location: Royal George Street, Stockport, Cheshire, SK3 8AS Classification: Hats & Caps - Manufacturers Status: Active Positional Accuracy: Automatically positioned to the address</p>	A3NW (SE)	592	-	389547 389496
235	<p>Contemporary Trade Directory Entries</p> <p>Name: C J Rylands Memcard Location: 7, The Precinct, Castle Street, Stockport, Cheshire, SK3 9AJ Classification: Printers Status: Active Positional Accuracy: Automatically positioned to the address</p>	A2NE (S)	596	-	388978 389491

Map ID	Details	Quadrant Reference (Compass Direction)	Estimated Distance From Site	Contact	NGR
236	<p>Contemporary Trade Directory Entries</p> <p>Name: St Thomas Hospital Location: Shaw Heath, Stockport, Cheshire, SK3 8BL Classification: Hospitals Status: Active Positional Accuracy: Automatically positioned to the address</p>	A3NW (S)	597	-	389443 389450
237	<p>Contemporary Trade Directory Entries</p> <p>Name: Discount Wallcoverings Location: 79-81, Castle Street, Stockport, Cheshire, SK3 9AT Classification: Wallpapers & Wall Coverings Status: Inactive Positional Accuracy: Automatically positioned to the address</p>	A2NE (S)	606	-	389036 389453
237	<p>Contemporary Trade Directory Entries</p> <p>Name: W H Crossley & Son Ltd Location: Worrall Street, Stockport, Cheshire, SK3 9BE Classification: Sheet Metal Work Status: Inactive Positional Accuracy: Automatically positioned to the address</p>	A2NE (S)	620	-	389044 389436
237	<p>Contemporary Trade Directory Entries</p> <p>Name: W H Crossley Ltd Location: Worrall Street, Stockport, Cheshire, SK3 9BE Classification: Sheet Metal Work Status: Inactive Positional Accuracy: Automatically positioned to the address</p>	A2NE (S)	620	-	389044 389436
238	<p>Contemporary Trade Directory Entries</p> <p>Name: Avenge Steel Fabrication Co Location: Barlow Works, Higher Barlow Row, Stockport, Cheshire, SK1 3DD Classification: Fire Escapes & Evacuation Equipment Status: Inactive Positional Accuracy: Automatically positioned in the proximity of the address</p>	A8SW (SE)	611	-	389920 389820
238	<p>Contemporary Trade Directory Entries</p> <p>Name: Cleanwell Cleaning Contractors Location: 15, Hatters Court, Stockport, Cheshire, SK1 3EB Classification: Cleaning Services - Domestic Status: Active Positional Accuracy: Automatically positioned to the address</p>	A8SW (SE)	616	-	389916 389798
238	<p>Contemporary Trade Directory Entries</p> <p>Name: Abernethy Property Management Services Location: 31, Hatters Court, Stockport, Cheshire, SK1 3EB Classification: Cleaning Services - Domestic Status: Inactive Positional Accuracy: Automatically positioned to the address</p>	A8SW (SE)	641	-	389955 389825
239	<p>Contemporary Trade Directory Entries</p> <p>Name: Day International (UK) Ltd Location: Sheffield Street, Stockport, Cheshire, SK4 1RU Classification: Rubber & Plastic Products - Manufacturers Status: Inactive Positional Accuracy: Automatically positioned to the address</p>	A15SW (N)	612	-	389359 391073
239	<p>Contemporary Trade Directory Entries</p> <p>Name: Patersons Quality Service Ltd Location: Sheffield Street, Stockport, Cheshire, SK4 1RU Classification: Domestic Appliances - Servicing, Repairs & Parts Status: Inactive Positional Accuracy: Automatically positioned to the address</p>	A15SW (N)	612	-	389359 391073
239	<p>Contemporary Trade Directory Entries</p> <p>Name: Delvins Location: 3, Sheffield Street, Stockport, Cheshire, SK4 1RU Classification: Alloys Status: Inactive Positional Accuracy: Automatically positioned to the address</p>	A15SW (N)	644	-	389358 391105
239	<p>Contemporary Trade Directory Entries</p> <p>Name: C L S Location: Unit 7, Canal Wharf, Wharf Street, Stockport, Cheshire, SK4 1UD Classification: Laundry Equipment - Sales & Service Status: Active Positional Accuracy: Automatically positioned to the address</p>	A15SW (N)	658	-	389387 391112
240	<p>Contemporary Trade Directory Entries</p> <p>Name: Stockport Blinds Location: Unit 5 Waterloo Rd, Stockport, Cheshire, SK1 3BD Classification: Blinds, Awnings & Canopies Status: Inactive Positional Accuracy: Manually positioned within the geographical locality</p>	A8NW (E)	618	-	389976 390060

Map ID	Details	Quadrant Reference (Compass Direction)	Estimated Distance From Site	Contact	NGR
240	Contemporary Trade Directory Entries Name: E V Leonard Location: Unit 7, Joules Court, Waterloo Road, Stockport, Cheshire, SK1 3BD Classification: Materials Handling Equipment Status: Inactive Positional Accuracy: Automatically positioned to the address	A8NW (E)	618	-	389976 390039
241	Contemporary Trade Directory Entries Name: Comms Net Uk Ltd Location: Unit 6A, Waterloo Industrial Park, Upper Brook Street, Stockport, Cheshire, SK1 3BP Classification: Telecommunications Equipment & Systems Status: Inactive Positional Accuracy: Automatically positioned to the address	A8NW (E)	637	-	390011 390168
241	Contemporary Trade Directory Entries Name: Airtech Solutions Ltd Location: 8-8a, Unit, Waterloo Industrial Park, Upper Brook Street, Stockport, Cheshire, SK1 3BP Classification: Air Purification Equipment Status: Inactive Positional Accuracy: Automatically positioned to the address	A8NW (E)	639	-	390015 390176
241	Contemporary Trade Directory Entries Name: Tt Electric Ltd Location: Unit 7A, Waterloo Industrial Park, Upper Brook Street, Stockport, Cheshire, SK1 3BP Classification: Electric Motor Manufacturers Status: Active Positional Accuracy: Automatically positioned to the address	A8NW (E)	639	-	390015 390176
241	Contemporary Trade Directory Entries Name: Cougar Pumps Ltd Location: Unit 9, Waterloo Industrial Park, Upper Brook Street, Stockport, Cheshire, SK1 3BP Classification: Pumps - Sales, Servicing & Repairs Status: Inactive Positional Accuracy: Automatically positioned to the address	A8NW (E)	670	-	390048 390185
241	Contemporary Trade Directory Entries Name: K C Foods Location: Unit 11, Waterloo Industrial Park, Upper Brook Street, Stockport, Cheshire, SK1 3BP Classification: Cheese Makers & Suppliers Status: Inactive Positional Accuracy: Automatically positioned to the address	A8NW (E)	681	-	390058 390179
242	Contemporary Trade Directory Entries Name: Halfords Autocentre Location: Unit 1, Green La, Stockport, Cheshire, SK4 2JR Classification: Garage Services Status: Active Positional Accuracy: Manually positioned within the geographical locality	A9SE (W)	637	-	388439 390423
243	Contemporary Trade Directory Entries Name: F T Refrigeration Ltd Location: 166, Old Road, Stockport, Cheshire, SK4 1TD Classification: Air Conditioning & Refrigeration Contractors Status: Active Positional Accuracy: Automatically positioned to the address	A15SW (N)	638	-	389303 391110
243	Contemporary Trade Directory Entries Name: Injectors Location: 17, Sheffield Street, Stockport, Cheshire, SK4 1RU Classification: Garage Services Status: Inactive Positional Accuracy: Automatically positioned to the address	A15SW (N)	647	-	389314 391117
243	Contemporary Trade Directory Entries Name: Pandel Tiles Location: Old Rd, Stockport, Cheshire, SK4 1TD Classification: Ceramic Manufacturers, Supplies & Services Status: Inactive Positional Accuracy: Manually positioned to the road within the address or location	A15SW (N)	660	-	389280 391135
243	Contemporary Trade Directory Entries Name: Diamond Wheels Location: Unit 4 Sheffield St, Stockport, Cheshire, SK4 1RU Classification: Tyre Dealers Status: Inactive Positional Accuracy: Manually positioned to the road within the address or location	A15SW (N)	662	-	389340 391128

Map ID	Details	Quadrant Reference (Compass Direction)	Estimated Distance From Site	Contact	NGR
243	Contemporary Trade Directory Entries Name: D A Jones Ltd Location: Granby Works, Old Road, Stockport, Cheshire, SK4 1TD Classification: Lighting Manufacturers Status: Inactive Positional Accuracy: Automatically positioned in the proximity of the address	A15SW (N)	667	-	389269 391143
243	Contemporary Trade Directory Entries Name: Cheshire Auto Bodies Location: Gate House, 7, Sheffield Street, Stockport, Cheshire, SK4 1RU Classification: Car Body Repairs Status: Active Positional Accuracy: Manually positioned to the road within the address or location	A15SW (N)	674	-	389338 391140
243	Contemporary Trade Directory Entries Name: Hopes Carr Motors Location: 7 Sheffield St, Stockport, Cheshire, SK4 1RU Classification: Car Body Repairs Status: Inactive Positional Accuracy: Manually positioned to the address or location	A15SW (N)	683	-	389324 391152
243	Contemporary Trade Directory Entries Name: D Schofield Location: Gate House, 7, Sheffield Street, Stockport, Cheshire, SK4 1RU Classification: Engineers - General Status: Active Positional Accuracy: Manually positioned to the address or location	A15SW (N)	683	-	389323 391152
244	Contemporary Trade Directory Entries Name: Stop & Steer Location: Higher Hillgate, Stockport, Cheshire, SK1 3PX Classification: Garage Services Status: Inactive Positional Accuracy: Manually positioned to the road within the address or location	A7SE (SE)	644	-	389895 389704
244	Contemporary Trade Directory Entries Name: Stop 'N' Steer Location: Higher Hillgate, Stockport, Cheshire, SK1 3PX Classification: Garage Services Status: Inactive Positional Accuracy: Manually positioned to the road within the address or location	A7SE (SE)	652	-	389898 389694
245	Contemporary Trade Directory Entries Name: Jarmac Ltd Location: Belmont Oil Works, Lancashire Hill, Stockport, Cheshire, SK4 1RP Classification: Oil Companies Status: Active Positional Accuracy: Manually positioned to the road within the address or location	A15SW (N)	645	-	389480 391064
246	Contemporary Trade Directory Entries Name: Ironking Laundry Services Location: 17 Charlesworth St, Stockport, Cheshire, SK1 3UE Classification: Ironing & Home Laundry Services Status: Active Positional Accuracy: Manually positioned to the road within the address or location	A3NE (SE)	650	-	389616 389462
246	Contemporary Trade Directory Entries Name: A6 Autos Location: 13, Charlesworth Street, Stockport, Cheshire, SK1 3UE Classification: Mot Testing Centres Status: Active Positional Accuracy: Automatically positioned to the address	A3NE (SE)	680	-	389597 389422
247	Contemporary Trade Directory Entries Name: Potts Handy Diy Location: 88-90, Castle Street, Stockport, Cheshire, SK3 9AL Classification: Nuts, Bolts & Fixings Status: Inactive Positional Accuracy: Automatically positioned to the address	A2NE (S)	651	-	388933 389449
247	Contemporary Trade Directory Entries Name: C & G Domestic Location: 115, Castle Street, Stockport, Cheshire, SK3 9AR Classification: Domestic Appliances - Servicing, Repairs & Parts Status: Active Positional Accuracy: Automatically positioned to the address	A2NE (S)	698	-	388910 389408
248	Contemporary Trade Directory Entries Name: Stockport Tyre & Exhaust Centre Location: 1 Charlesworth St, Stockport, Cheshire, SK1 3UE Classification: Exhaust & Shock Absorber Centres Status: Inactive Positional Accuracy: Manually positioned to the road within the address or location	A3NE (SE)	652	-	389630 389466

Map ID	Details	Quadrant Reference (Compass Direction)	Estimated Distance From Site	Contact	NGR
248	Contemporary Trade Directory Entries Name: Stockport Repair Centre Location: 1 Charlesworth St, Stockport, Cheshire, SK1 3UE Classification: Garage Services Status: Inactive Positional Accuracy: Manually positioned to the road within the address or location	A3NE (SE)	654	-	389648 389473
249	Contemporary Trade Directory Entries Name: Nts Location: Barlow Works, Higher Barlow Row, Stockport, Cheshire, SK1 3DD Classification: Tyre Dealers Status: Active Positional Accuracy: Automatically positioned to the address	A8SW (SE)	655	-	389981 389856
249	Contemporary Trade Directory Entries Name: Renton Location: Canal St, Stockport, Cheshire, SK1 3BZ Classification: Scrap Metal Merchants Status: Active Positional Accuracy: Manually positioned to the road within the address or location	A8SW (SE)	661	-	389996 389886
249	Contemporary Trade Directory Entries Name: Nts (Northwest) Ltd Location: Barlow Works, Higher Barlow Row, STOCKPORT, Cheshire, SK1 3DD Classification: Garage Services Status: Active Positional Accuracy: Automatically positioned to the address	A8SW (SE)	664	-	389989 389853
249	Contemporary Trade Directory Entries Name: Nts Location: Barlow Works, Higher Barlow Row, STOCKPORT, Cheshire, SK1 3DD Classification: Tyre Dealers Status: Inactive Positional Accuracy: Automatically positioned to the address	A8SW (SE)	664	-	389989 389853
250	Contemporary Trade Directory Entries Name: Bj Metals Location: 26, Ince Close, Stockport, Cheshire, SK4 1TB Classification: Scrap Metal Merchants Status: Inactive Positional Accuracy: Automatically positioned to the address	A15SW (N)	656	-	389233 391135
251	Contemporary Trade Directory Entries Name: Brinksway Autos Location: 105 Brinksway, Stockport, Cheshire, SK3 0BZ Classification: Car Breakers & Dismantlers Status: Active Positional Accuracy: Manually positioned to the address or location	A5NE (W)	661	-	388460 389934
251	Contemporary Trade Directory Entries Name: H Anglesey Ltd Location: Unit 7, Brinksway Trading Estate, Stockport, Cheshire, SK3 0BZ Classification: Car Body Repairs Status: Inactive Positional Accuracy: Automatically positioned in the proximity of the address	A5NE (W)	705	-	388412 389935
251	Contemporary Trade Directory Entries Name: Shires Art Printing Ltd Location: Brinksway Trading Estate, Stockport, Cheshire, SK3 0BZ Classification: Printers Status: Active Positional Accuracy: Automatically positioned in the proximity of the address	A5NE (W)	705	-	388412 389935
251	Contemporary Trade Directory Entries Name: M R T Screen Print Location: Above Shires Art, Brinksway, Stockport, Cheshire, SK3 0BZ Classification: Screen Process Printers Status: Active Positional Accuracy: Manually positioned within the geographical locality	A5NE (W)	711	-	388402 389945
251	Contemporary Trade Directory Entries Name: Northern Graphics Ltd Location: Brinksway Trading Estate, Stockport, Cheshire, SK3 0BZ Classification: Printers Status: Inactive Positional Accuracy: Automatically positioned to the address	A5NE (W)	711	-	388402 389945
252	Contemporary Trade Directory Entries Name: Haynes International (UK) Ltd Location: Green La, Stockport, Cheshire, SK4 2JR Classification: Textile Manufacturing Status: Inactive Positional Accuracy: Manually positioned to the road within the address or location	A9SE (W)	661	-	388423 390478

Map ID	Details	Quadrant Reference (Compass Direction)	Estimated Distance From Site	Contact	NGR
253	Contemporary Trade Directory Entries Name: Miller Bros Ltd Location: Peel Centre, Great Portwood St, Stockport, Cheshire, SK1 2HH Classification: Electrical Goods Sales, Manufacturers & Wholesalers Status: Inactive Positional Accuracy: Manually positioned within the geographical locality	A12NW (NE)	666	-	389926 390704
254	Contemporary Trade Directory Entries Name: Land Ranger Services Location: Unit 1 Sheffield St, Stockport, Cheshire, SK4 1RU Classification: Garage Services Status: Active Positional Accuracy: Manually positioned to the address or location	A15SW (N)	666	-	389360 391128
254	Contemporary Trade Directory Entries Name: A A A Press Ltd Location: Unit 3 Sheffield St, Stockport, Cheshire, SK4 1RU Classification: Printers Status: Inactive Positional Accuracy: Manually positioned to the road within the address or location	A15SW (N)	685	-	389338 391152
254	Contemporary Trade Directory Entries Name: Swifts Autos Location: Sheffield St, Stockport, Cheshire, SK4 1RU Classification: Car Body Repairs Status: Inactive Positional Accuracy: Manually positioned to the road within the address or location	A15SW (N)	686	-	389338 391153
254	Contemporary Trade Directory Entries Name: Sheffield St Auto'S Location: Sheffield St, Stockport, Cheshire, SK4 1RU Classification: Car Body Repairs Status: Inactive Positional Accuracy: Manually positioned to the road within the address or location	A15SW (N)	689	-	389338 391156
254	Contemporary Trade Directory Entries Name: A L Tyres Location: Sheffield Street, STOCKPORT, Cheshire, SK4 1RU Classification: Tyre Dealers Status: Active Positional Accuracy: Automatically positioned to the address	A15SW (N)	693	-	389357 391155
254	Contemporary Trade Directory Entries Name: Injectors Ltd Location: Unit 5,7 Sheffield Street, Stockport, Cheshire, SK4 1RU Classification: Garage Services Status: Active Positional Accuracy: Manually positioned to the road within the address or location	A15SW (N)	699	-	389338 391166
254	Contemporary Trade Directory Entries Name: Streamline Marine Ltd Location: Unit 1, Canal Wharf, Wharf Street, Stockport, Cheshire, SK4 1UD Classification: Boatbuilders & Repairers Status: Active Positional Accuracy: Automatically positioned to the address	A15SW (N)	716	-	389378 391175
254	Contemporary Trade Directory Entries Name: Streamline Fibreglass Location: Unit 1, Canal Wharf, Wharf Street, Stockport, Cheshire, SK4 1UD Classification: Glass Fibre Manufacturers Status: Active Positional Accuracy: Automatically positioned to the address	A15SW (N)	716	-	389378 391175
254	Contemporary Trade Directory Entries Name: S & Y Commercials Ltd Location: Canal Wharf, Wharf Street, Stockport, Cheshire, SK4 1UF Classification: Commercial Vehicle Bodybuilders & Repairers Status: Inactive Positional Accuracy: Automatically positioned in the proximity of the address	A15SW (N)	740	-	389358 391204
255	Contemporary Trade Directory Entries Name: Jackson & Moores Location: 117a, Grenville Street, Stockport, Cheshire, SK3 9EU Classification: Printers Status: Inactive Positional Accuracy: Automatically positioned to the address	A2NW (SW)	667	-	388813 389484
255	Contemporary Trade Directory Entries Name: Doug Morgan Location: 150, Grenville Street, Stockport, Cheshire, SK3 9EU Classification: Washing Machines - Servicing & Repairs Status: Inactive Positional Accuracy: Automatically positioned to the address	A2NW (SW)	706	-	388790 389451

Map ID	Details	Quadrant Reference (Compass Direction)	Estimated Distance From Site	Contact	NGR
256	Contemporary Trade Directory Entries Name: N E C Grinding Services Location: B, 61, Shaw Heath, Stockport, Cheshire, SK3 8BP Classification: Tool Sharpening, Repairing & Servicing Status: Inactive Positional Accuracy: Automatically positioned to the address	A3NW (S)	667	-	389480 389388
256	Contemporary Trade Directory Entries Name: Nostalgia Location: Hollands Mill, 61, Shaw Heath, Stockport, Cheshire, SK3 8BH Classification: Fireplaces & Mantelpieces Status: Active Positional Accuracy: Automatically positioned to the address	A3NW (S)	694	-	389494 389364
256	Contemporary Trade Directory Entries Name: Totalcar Services Location: Hollands Mill, 61, Shaw Heath, Stockport, Cheshire, SK3 8BH Classification: Garage Services Status: Inactive Positional Accuracy: Manually positioned to the address or location	A3NW (S)	694	-	389494 389364
256	Contemporary Trade Directory Entries Name: Arcadia Location: 98, Shaw Heath, Stockport, Cheshire, SK3 8BP Classification: Architectural Woodwork Status: Inactive Positional Accuracy: Automatically positioned to the address	A3NW (S)	709	-	389480 389343
256	Contemporary Trade Directory Entries Name: Antique Fireplaces Location: 98, Shaw Heath, Stockport, Cheshire, SK3 8BP Classification: Fireplaces & Mantelpieces Status: Inactive Positional Accuracy: Automatically positioned to the address	A3NW (S)	709	-	389480 389343
257	Contemporary Trade Directory Entries Name: Astraline Security Door Systems Location: Unit 6A, Waterloo Works, Gorse Mount St, Stockport, Cheshire, SK1 3BU Classification: Roller Shutter Manufacturers Status: Inactive Positional Accuracy: Manually positioned to the address or location	A8NW (E)	671	-	390029 390068
257	Contemporary Trade Directory Entries Name: Bates Location: Unit 1, Waterloo Works, Gorse Mount Street, Stockport, Cheshire, SK1 3BU Classification: Joinery Manufacturers Status: Inactive Positional Accuracy: Automatically positioned to the address	A8NW (E)	671	-	390029 390069
257	Contemporary Trade Directory Entries Name: Bernard Higginson Location: Gorse Mount St, Stockport, Cheshire, SK1 3BU Classification: Garage Services Status: Inactive Positional Accuracy: Manually positioned to the road within the address or location	A8NW (E)	684	-	390042 390038
257	Contemporary Trade Directory Entries Name: A M Autos Location: 26, Upper Brook Street, Stockport, Cheshire, SK1 3BW Classification: Garage Services Status: Active Positional Accuracy: Automatically positioned to the address	A8NW (E)	691	-	390051 390106
257	Contemporary Trade Directory Entries Name: Taylors Motors Location: 26, Upper Brook Street, Stockport, Cheshire, SK1 3BW Classification: Mot Testing Centres Status: Active Positional Accuracy: Automatically positioned to the address	A8NW (E)	691	-	390051 390106
257	Contemporary Trade Directory Entries Name: A.K Vans & Cars Of Stockport Location: Compound D, Gorse Mount Brow, Stockport, Cheshire, SK1 3BU Classification: Car Breakers & Dismantlers Status: Inactive Positional Accuracy: Manually positioned to the road within the address or location	A8NW (E)	707	-	390064 390090
258	Contemporary Trade Directory Entries Name: Uk Water Taxi Location: Canal Wharf, Wharf Street, Stockport, Cheshire, SK4 1UD Classification: Boatbuilders & Repairers Status: Active Positional Accuracy: Automatically positioned to the address	A15SW (N)	675	-	389407 391124

Map ID	Details	Quadrant Reference (Compass Direction)	Estimated Distance From Site	Contact	NGR
258	Contemporary Trade Directory Entries Name: Hallmark Volvo Location: Canal Wharf, Wharf Street, Stockport, Cheshire, SK4 1UD Classification: Garage Services Status: Active Positional Accuracy: Automatically positioned to the address	A15SW (N)	675	-	389407 391124
259	Contemporary Trade Directory Entries Name: Direct Tyre & Exhaust Ltd Location: Newbridge Lane, Stockport, Cheshire, SK1 2NX Classification: Tyre Dealers Status: Active Positional Accuracy: Automatically positioned to the address	A12SW (E)	676	-	390016 390553
260	Contemporary Trade Directory Entries Name: C C S (Uk) Location: 30, Bowerfold Lane, Stockport, Cheshire, SK4 2LT Classification: Carpet, Curtain & Upholstery Cleaners Status: Active Positional Accuracy: Automatically positioned to the address	A10NW (NW)	680	-	388624 390916
261	Contemporary Trade Directory Entries Name: Lees Walker Location: 3, Charlesworth Street, Stockport, Cheshire, SK1 3UE Classification: Cutting Tools & Machinery Status: Active Positional Accuracy: Automatically positioned to the address	A3NE (SE)	681	-	389649 389443
261	Contemporary Trade Directory Entries Name: A W Autos Location: 1, Charlesworth Street, Stockport, Cheshire, SK1 3UE Classification: Mot Testing Centres Status: Active Positional Accuracy: Manually positioned to the address or location	A3NE (SE)	681	-	389657 389447
261	Contemporary Trade Directory Entries Name: Hillshaw Ltd Location: Albert Works, 24, Thomas Street West, Stockport, Cheshire, SK1 3UB Classification: Cleaning Materials & Equipment Status: Inactive Positional Accuracy: Automatically positioned to the address	A3NE (SE)	690	-	389624 389422
261	Contemporary Trade Directory Entries Name: Lancs & Tameside Motor Co Location: A, 12, Thomas Street West, Stockport, Cheshire, SK1 3UB Classification: Car Dealers - Used Status: Inactive Positional Accuracy: Automatically positioned in the proximity of the address	A3NE (SE)	692	-	389634 389425
261	Contemporary Trade Directory Entries Name: Daewoo Cars Ltd Location: 214, Wellington Road South, Stockport, Cheshire, SK2 6RS Classification: Car Dealers Status: Inactive Positional Accuracy: Automatically positioned to the address	A3NE (SE)	728	-	389662 389398
261	Contemporary Trade Directory Entries Name: Swansway Honda Location: 214, Wellington Road South, Stockport, Cheshire, SK2 6RS Classification: Car Dealers - Used Status: Active Positional Accuracy: Automatically positioned to the address	A3NE (SE)	728	-	389662 389398
262	Contemporary Trade Directory Entries Name: Evans Halshaw Location: New Mansion House, 173-191, Wellington Road South, Stockport, Cheshire, SK1 3UA Classification: Car Dealers Status: Inactive Positional Accuracy: Manually positioned to the address or location	A3NE (SE)	681	-	389706 389474
262	Contemporary Trade Directory Entries Name: Stratstone Volvo Location: New Mansion House, 173-191, Wellington Road South, Stockport, Cheshire, SK1 3UA Classification: Car Dealers Status: Inactive Positional Accuracy: Automatically positioned to the address	A3NE (SE)	681	-	389706 389474

Map ID	Details	Quadrant Reference (Compass Direction)	Estimated Distance From Site	Contact	NGR
263	<p>Contemporary Trade Directory Entries</p> <p>Name: West Way Nissan Location: 3, Spring Gardens, Stockport, Cheshire, SK1 4AA Classification: Car Dealers Status: Active Positional Accuracy: Automatically positioned to the address</p>	A8NW (E)	681	-	390067 390246
264	<p>Contemporary Trade Directory Entries</p> <p>Name: Weforma Ltd Location: Unit 3A, Waterloo Industrial Park, Upper Brook Street, Stockport, Cheshire, SK1 3BP Classification: Mechanical Handling Equipment Status: Inactive Positional Accuracy: Automatically positioned to the address</p>	A8NW (E)	687	-	390059 390152
264	<p>Contemporary Trade Directory Entries</p> <p>Name: Air Liquide-Calgaz (Europe) Location: Unit 12, Waterloo Industrial Park, Upper Brook Street, Stockport, Cheshire, SK1 3BP Classification: Gas Companies Status: Inactive Positional Accuracy: Automatically positioned to the address</p>	A8NW (E)	690	-	390067 390178
265	<p>Contemporary Trade Directory Entries</p> <p>Name: Pool Diving Solutions Location: 7, Cheviot Close, Stockport, Cheshire, SK4 1JW Classification: Swimming Pool Contractors, Repairers & Service Status: Active Positional Accuracy: Automatically positioned to the address</p>	A14SW (N)	692	-	388886 391119
266	<p>Contemporary Trade Directory Entries</p> <p>Name: Town & Country Fabrications Ltd Location: Unit 6/E, Waterloo Works, Gorse Mount Street, Stockport, Cheshire, SK1 3BU Classification: Gate Manufacturers Status: Active Positional Accuracy: Automatically positioned to the address</p>	A8NW (E)	698	-	390051 389984
266	<p>Contemporary Trade Directory Entries</p> <p>Name: L R D Location: Unit 6d, Waterloo Works, Gorse Mount Street, Stockport, Cheshire, SK1 3BU Classification: Sheet Metal Work Status: Inactive Positional Accuracy: Automatically positioned to the address</p>	A8NW (E)	703	-	390056 389973
266	<p>Contemporary Trade Directory Entries</p> <p>Name: Weall Engineering Co Ltd Location: Unit 6d, Waterloo Works, Gorse Mount Street, Stockport, Cheshire, SK1 3BU Classification: Precision Engineers Status: Active Positional Accuracy: Automatically positioned to the address</p>	A8NW (E)	703	-	390056 389973
266	<p>Contemporary Trade Directory Entries</p> <p>Name: Metal Tiles Ltd Location: Unit 6d, Waterloo Works, Gorse Mount Street, Stockport, Cheshire, SK1 3BU Classification: Tile Manufacturers Status: Active Positional Accuracy: Automatically positioned to the address</p>	A8NW (E)	703	-	390056 389973
267	<p>Contemporary Trade Directory Entries</p> <p>Name: Sherlock Foams Ltd Location: Sherlock House, Old Road, Stockport, Cheshire, SK4 1TD Classification: Foam Products - Rubber & Plastics Status: Active Positional Accuracy: Automatically positioned to the address</p>	A15SW (N)	699	-	389296 391172
267	<p>Contemporary Trade Directory Entries</p> <p>Name: P S Signs Location: Consulate House, Sheffield Street, Stockport, Cheshire, SK4 1RU Classification: Screen Process Printers Status: Active Positional Accuracy: Automatically positioned to the address</p>	A15SW (N)	714	-	389317 391185
267	<p>Contemporary Trade Directory Entries</p> <p>Name: Point Of Sale Ltd Location: Consulate House, Sheffield Street, Stockport, Cheshire, SK4 1RU Classification: Screen Process Printers Status: Active Positional Accuracy: Automatically positioned to the address</p>	A15SW (N)	714	-	389317 391185

Map ID	Details	Quadrant Reference (Compass Direction)	Estimated Distance From Site	Contact	NGR
268	Contemporary Trade Directory Entries Name: Pinnacle Motor Engineering Co Ltd Location: Gordon Street, Stockport, Cheshire, SK4 1RS Classification: Mot Testing Centres Status: Active Positional Accuracy: Automatically positioned to the address	A15SW (N)	699	-	389464 391129
268	Contemporary Trade Directory Entries Name: Victor X-Ray Services Ltd Location: Gordon Street, Stockport, Cheshire, SK4 1RS Classification: X-Ray Services Status: Active Positional Accuracy: Automatically positioned to the address	A15SW (N)	699	-	389464 391129
268	Contemporary Trade Directory Entries Name: Autogas Manchester Ltd Location: 4 Hadfield Ho, Gordon St, Stockport, Cheshire, SK4 1RS Classification: Garage Services Status: Inactive Positional Accuracy: Manually positioned to the address or location	A15SW (N)	699	-	389464 391129
268	Contemporary Trade Directory Entries Name: Leemic Location: Image House, Lancashire Hill, Stockport, Cheshire, SK4 1UB Classification: Printing Equipment Manufacturers Status: Active Positional Accuracy: Automatically positioned to the address	A15SW (N)	699	-	389464 391129
268	Contemporary Trade Directory Entries Name: Leaders Location: 79, Lancashire Hill, Stockport, Cheshire, SK4 1UB Classification: Refrigeration Equipment - Commercial Status: Inactive Positional Accuracy: Automatically positioned to the address	A15SW (N)	727	-	389436 391170
269	Contemporary Trade Directory Entries Name: Bookcraft Supplies Location: Kennedy Way, Green La, Stockport, Cheshire, SK4 2JX Classification: Bookbinding & Equipment Status: Inactive Positional Accuracy: Manually positioned within the geographical locality	A9NE (NW)	700	-	388448 390673
269	Contemporary Trade Directory Entries Name: F J Ratchford Ltd Location: Kennedy Way, Green Lane, Stockport, Cheshire, SK4 2JX Classification: Bookbinding & Equipment Status: Active Positional Accuracy: Automatically positioned to the address	A9NE (NW)	700	-	388448 390673
269	Contemporary Trade Directory Entries Name: Ratchford Location: Kennedy Way, Green Lane, Stockport, Cheshire, SK4 2JX Classification: Bookbinding & Equipment Status: Active Positional Accuracy: Automatically positioned to the address	A9NE (NW)	700	-	388448 390673
269	Contemporary Trade Directory Entries Name: Rs Components Ltd Location: 1, Kennedy Way, Stockport, Cheshire, SK4 2JT Classification: Electronic Engineers Status: Active Positional Accuracy: Automatically positioned to the address	A9NE (NW)	720	-	388417 390655
270	Contemporary Trade Directory Entries Name: Calgaz International Llc Location: 5, Crown Royal Industrial Park, Shawcross Street, Stockport, Cheshire, SK1 3EY Classification: Gas Suppliers Status: Active Positional Accuracy: Automatically positioned to the address	A8SW (SE)	706	-	389972 389710
270	Contemporary Trade Directory Entries Name: Air Liquide Calgaz Location: 5, Crown Royal Industrial Park, Shawcross Street, Stockport, Cheshire, SK1 3EY Classification: Gas - Industrial & Medical Suppliers Status: Active Positional Accuracy: Automatically positioned to the address	A8SW (SE)	706	-	389972 389710

Map ID	Details	Quadrant Reference (Compass Direction)	Estimated Distance From Site	Contact	NGR
271	<p>Contemporary Trade Directory Entries</p> <p>Name: Digital On Hold Location: 105, Wellington Road North, Stockport, Cheshire, SK4 2LP Classification: Telecommunications Equipment & Systems Status: Inactive Positional Accuracy: Automatically positioned to the address</p>	A14SW (NW)	713	-	388792 391096
272	<p>Contemporary Trade Directory Entries</p> <p>Name: G 4 Print Solutions Location: 135, Grenville Street, Stockport, Cheshire, SK3 9EU Classification: Printers Status: Inactive Positional Accuracy: Automatically positioned to the address</p>	A2NW (SW)	713	-	388830 389424
272	<p>Contemporary Trade Directory Entries</p> <p>Name: Adena Studio Location: 132, Castle Street, Stockport, Cheshire, SK3 9JH Classification: Printers - Glass, Metal, Plastics Etc. Status: Inactive Positional Accuracy: Automatically positioned to the address</p>	A2NW (SW)	749	-	388796 389400
273	<p>Contemporary Trade Directory Entries</p> <p>Name: K A Scott & Son Location: Gorsey Mount Street, STOCKPORT, Cheshire, SK1 3BU Classification: Scrap Metal Merchants Status: Inactive Positional Accuracy: Automatically positioned to the address</p>	A8NW (E)	716	-	390073 390021
274	<p>Contemporary Trade Directory Entries</p> <p>Name: Denko Engineering Services Location: 24, Cunliffe Street, Stockport, Cheshire, SK3 9LG Classification: Engineers - General Status: Inactive Positional Accuracy: Automatically positioned to the address</p>	A5SE (SW)	722	-	388480 389743
274	<p>Contemporary Trade Directory Entries</p> <p>Name: C & M Engineering Ltd Location: 24, Cunliffe Street, Stockport, Cheshire, SK3 9LG Classification: Precision Engineers Status: Inactive Positional Accuracy: Automatically positioned to the address</p>	A5SE (SW)	722	-	388480 389743
274	<p>Contemporary Trade Directory Entries</p> <p>Name: Stockport Engineering Solutions Ltd Location: 24, Cunliffe Street, Stockport, Cheshire, SK3 9LG Classification: Precision Engineers Status: Inactive Positional Accuracy: Automatically positioned to the address</p>	A5SE (SW)	722	-	388480 389743
275	<p>Contemporary Trade Directory Entries</p> <p>Name: Parkside Tool & Die Co Ltd Location: Water Street, Stockport, Cheshire, SK1 2BN Classification: Precision Engineers Status: Inactive Positional Accuracy: Automatically positioned to the address</p>	A15SE (NE)	731	-	389790 390945
276	<p>Contemporary Trade Directory Entries</p> <p>Name: Johnsons Leyland Location: Unit 1-2, Hillgate Business Centre, Swallow Street, Stockport, Cheshire, SK1 3AU Classification: Painting & Decorating Supplies Status: Inactive Positional Accuracy: Automatically positioned to the address</p>	A3NE (SE)	736	-	389898 389559
277	<p>Contemporary Trade Directory Entries</p> <p>Name: Ellwood Motor Co Location: 32, Upper Brook Street, Stockport, Cheshire, SK1 3BP Classification: Car Dealers - Used Status: Inactive Positional Accuracy: Automatically positioned to the address</p>	A8NW (E)	736	-	390099 390109
277	<p>Contemporary Trade Directory Entries</p> <p>Name: 4x4 Specialist Repairs Location: 36, Upper Brook Street, Stockport, Cheshire, SK1 3BS Classification: Garage Services Status: Active Positional Accuracy: Automatically positioned to the address</p>	A8NW (E)	757	-	390117 390094

Map ID	Details	Quadrant Reference (Compass Direction)	Estimated Distance From Site	Contact	NGR
278	<p>Contemporary Trade Directory Entries</p> <p>Name: Scotplas Ltd Location: Scotplas House, Higher Hillgate, STOCKPORT, Cheshire, SK1 3JG Classification: PVC-U Products - Manufacturers & Suppliers Status: Inactive Positional Accuracy: Manually positioned to the road within the address or location</p>	A3NE (SE)	737	-	389859 389518
279	<p>Contemporary Trade Directory Entries</p> <p>Name: Eurodamp Ltd (Damp Proofing & Timber Specialists) Location: Brookfield House, 193-195, Wellington Road South, Stockport, Cheshire, SK2 6NG Classification: Damp & Dry Rot Control Status: Active Positional Accuracy: Automatically positioned to the address</p>	A3NE (SE)	740	-	389738 389424
279	<p>Contemporary Trade Directory Entries</p> <p>Name: Eurodamp Ltd (Dry / Wet Rot Specialists) Location: Brookfield House, 193-195, Wellington Road South, Stockport, Cheshire, SK2 6NG Classification: Damp & Dry Rot Control Status: Active Positional Accuracy: Automatically positioned to the address</p>	A3NE (SE)	740	-	389738 389424
279	<p>Contemporary Trade Directory Entries</p> <p>Name: Ccs Ltd Location: Brookfield House, 193-195, Wellington Road South, Stockport, Cheshire, SK2 6NG Classification: Printers Status: Inactive Positional Accuracy: Manually positioned to the address or location</p>	A3NE (SE)	740	-	389738 389424
279	<p>Contemporary Trade Directory Entries</p> <p>Name: Printing.Com & Studio Three Location: Brookfield House, 193-195, Wellington Road South, Stockport, Cheshire, SK2 6NG Classification: Printers Status: Inactive Positional Accuracy: Automatically positioned to the address</p>	A3NE (SE)	740	-	389738 389424
280	<p>Contemporary Trade Directory Entries</p> <p>Name: Anvil The Location: 34, Newbridge Lane, Stockport, Cheshire, SK1 2NA Classification: Wrought Ironwork Status: Inactive Positional Accuracy: Automatically positioned to the address</p>	A12SW (E)	744	-	390101 390517
281	<p>Contemporary Trade Directory Entries</p> <p>Name: Mini & Metro Spares Centre Location: 105 Brinksway Trading Est, Stockport, Cheshire, SK3 0BZ Classification: Garage Services Status: Inactive Positional Accuracy: Manually positioned within the geographical locality</p>	A5NE (W)	746	-	388364 389949
282	<p>Contemporary Trade Directory Entries</p> <p>Name: G M T L Location: Canal Wharf, Wharf St, Stockport, Cheshire, SK4 1UD Classification: Bus & Coach Operators & Stations Status: Inactive Positional Accuracy: Manually positioned to the road within the address or location</p>	A15SW (N)	747	-	389354 391212
283	<p>Contemporary Trade Directory Entries</p> <p>Name: Leemicks Business Equipment Location: Image House, Lancashire Hill, Stockport, Cheshire, SK4 1UB Classification: Photocopiers Status: Inactive Positional Accuracy: Automatically positioned in the proximity of the address</p>	A15SW (N)	751	-	389425 391198
283	<p>Contemporary Trade Directory Entries</p> <p>Name: Stockport Gearbox Centre Ltd Location: Lancashire Hill, Stockport, Cheshire, SK4 1UB Classification: Garage Services Status: Inactive Positional Accuracy: Automatically positioned to the address</p>	A15SW (N)	787	-	389417 391237
283	<p>Contemporary Trade Directory Entries</p> <p>Name: Sb Auto Services Ltd Location: Lancashire Hill, Stockport, Cheshire, SK4 1UB Classification: Garage Services Status: Active Positional Accuracy: Automatically positioned to the address</p>	A15SW (N)	787	-	389417 391237

Map ID	Details	Quadrant Reference (Compass Direction)	Estimated Distance From Site	Contact	NGR
284	<p>Contemporary Trade Directory Entries</p> <p>Name: J Maple & Son Location: Maple House, Crown Royal Industrial Park, Shawcross Street, Stockport, Cheshire, SK1 3EY Classification: Commercial Vehicle Servicing, Repairs, Parts & Accessories Status: Inactive Positional Accuracy: Automatically positioned to the address</p>	A8SW (SE)	752	-	389997 389662
285	<p>Contemporary Trade Directory Entries</p> <p>Name: P C Autos Location: 8, Avenue Street, Stockport, Cheshire, SK1 2BZ Classification: Garage Services Status: Inactive Positional Accuracy: Automatically positioned to the address</p>	A12NW (NE)	753	-	389914 390858
285	<p>Contemporary Trade Directory Entries</p> <p>Name: B & I Motors Location: Richard Street, Stockport, Cheshire, SK1 2AX Classification: Garage Services Status: Inactive Positional Accuracy: Automatically positioned to the address</p>	A12NW (NE)	782	-	389932 390881
285	<p>Contemporary Trade Directory Entries</p> <p>Name: D L F Autos Ltd Location: Richard Street, Stockport, Cheshire, SK1 2AX Classification: Car Body Repairs Status: Inactive Positional Accuracy: Automatically positioned to the address</p>	A12NW (NE)	782	-	389932 390881
285	<p>Contemporary Trade Directory Entries</p> <p>Name: B & I Motors Location: Richard St, Stockport, Cheshire, SK1 2AX Classification: Car Dealers - Used Status: Inactive Positional Accuracy: Manually positioned to the address or location</p>	A12NW (NE)	782	-	389932 390880
285	<p>Contemporary Trade Directory Entries</p> <p>Name: Impact Smart Repair Systems Location: Unit 4, Richard St, Stockport, Cheshire, SK1 2AX Classification: Car Body Repairs Status: Inactive Positional Accuracy: Manually positioned to the address or location</p>	A12NW (NE)	792	-	389959 390866
285	<p>Contemporary Trade Directory Entries</p> <p>Name: Raymond Johnson Location: Unit 3, Richard St, Stockport, Cheshire, SK1 2AX Classification: Car Dealers - Used Status: Inactive Positional Accuracy: Manually positioned to the address or location</p>	A12NW (NE)	799	-	389962 390874
285	<p>Contemporary Trade Directory Entries</p> <p>Name: T M C Motor Company Location: Unit 3, Richard Street, Stockport, Cheshire, SK1 2AX Classification: Car Dealers Status: Active Positional Accuracy: Automatically positioned to the address</p>	A12NW (NE)	799	-	389962 390874
285	<p>Contemporary Trade Directory Entries</p> <p>Name: Dash Energy Services Location: Unit 3, Richard Street, Stockport, Cheshire, SK1 2AX Classification: Boiler Manufacturers Status: Inactive Positional Accuracy: Automatically positioned to the address</p>	A12NW (NE)	800	-	389962 390874
285	<p>Contemporary Trade Directory Entries</p> <p>Name: Able Fencing Ltd Location: Unit C-D, Richard St, Stockport, Cheshire, SK1 2AX Classification: Fencing Manufacturers Status: Inactive Positional Accuracy: Manually positioned to the road within the address or location</p>	A12NW (NE)	821	-	389970 390897
285	<p>Contemporary Trade Directory Entries</p> <p>Name: Bwc Location: Richard St, Stockport, Cheshire, SK1 2AX Classification: Car Dealers Status: Inactive Positional Accuracy: Manually positioned to the road within the address or location</p>	A12NW (NE)	822	-	389972 390896

Map ID	Details	Quadrant Reference (Compass Direction)	Estimated Distance From Site	Contact	NGR
286	<p>Contemporary Trade Directory Entries</p> <p>Name: Design Catering Equipment Ltd Location: Crown Royal Ind Pk, Shawcross St, Stockport, Cheshire, SK1 3EY Classification: Catering Equipment Status: Active Positional Accuracy: Manually positioned within the geographical locality</p>	A8SW (SE)	755	-	390031 389716
287	<p>Contemporary Trade Directory Entries</p> <p>Name: Suppliline Promotional Sportswear Location: Randolph House, 37-41, Longshut Lane West, Stockport, Cheshire, SK2 6RX Classification: Leisure & Sportswear Manufacturers & Wholesalers Status: Inactive Positional Accuracy: Automatically positioned to the address</p>	A3NW (S)	757	-	389547 389317
287	<p>Contemporary Trade Directory Entries</p> <p>Name: Service Wash Express Location: 75, Shaw Heath, Stockport, Cheshire, SK2 6QP Classification: Laundries & Launderettes Status: Active Positional Accuracy: Automatically positioned to the address</p>	A3NW (S)	766	-	389534 389302
288	<p>Contemporary Trade Directory Entries</p> <p>Name: Infiniti Centre Stockport Location: Bailey Road, Stockport, Cheshire, SK1 2AD Classification: Car Dealers Status: Active Positional Accuracy: Manually positioned within the geographical locality</p>	A12NW (NE)	758	-	389947 390828
289	<p>Contemporary Trade Directory Entries</p> <p>Name: S C Metals Location: 7, Denbigh Street, Stockport, Cheshire, SK4 1NA Classification: Scrap Metal Merchants Status: Inactive Positional Accuracy: Automatically positioned to the address</p>	A14SW (N)	773	-	388858 391195
290	<p>Contemporary Trade Directory Entries</p> <p>Name: L & C Garage Equipment Services Ltd Location: Progress House, 7, Longshut Lane West, Stockport, Cheshire, SK2 6RX Classification: Garage Equipment Status: Active Positional Accuracy: Automatically positioned to the address</p>	A3NE (SE)	775	-	389615 389327
290	<p>Contemporary Trade Directory Entries</p> <p>Name: Lancashire & Cheshire Garage Equipment Services Location: Progress House, 7, Longshut Lane West, Stockport, Cheshire, SK2 6RX Classification: Garage Equipment Status: Active Positional Accuracy: Automatically positioned to the address</p>	A3NE (SE)	775	-	389615 389327
290	<p>Contemporary Trade Directory Entries</p> <p>Name: Hook & Tucker Zenyx Ltd Location: 5, Longshut Lane West, Stockport, Cheshire, SK2 6RX Classification: Pharmaceutical Manufacturers & Distributors Status: Inactive Positional Accuracy: Automatically positioned to the address</p>	A3NE (SE)	776	-	389633 389333
290	<p>Contemporary Trade Directory Entries</p> <p>Name: Erskine & Calderbank Location: 16, Lyme Grove, Stockport, Cheshire, SK2 6SG Classification: Car Dealers Status: Inactive Positional Accuracy: Automatically positioned to the address</p>	A3NE (SE)	791	-	389656 389326
290	<p>Contemporary Trade Directory Entries</p> <p>Name: Johnstones Paints Location: 218 Wellington Rd South, Stockport, Cheshire, SK2 6RS Classification: Painting & Decorating Supplies Status: Active Positional Accuracy: Manually positioned to the address or location</p>	A3NE (SE)	794	-	389698 389342
291	<p>Contemporary Trade Directory Entries</p> <p>Name: Evans Halshaw Location: St. Marys Way, Stockport, Cheshire, SK1 4AP Classification: Car Dealers Status: Inactive Positional Accuracy: Automatically positioned to the address</p>	A8NW (E)	777	-	390133 390005
291	<p>Contemporary Trade Directory Entries</p> <p>Name: Stratstone Volvo Location: St. Marys Way, Stockport, Cheshire, SK1 4AP Classification: Car Dealers Status: Inactive Positional Accuracy: Manually positioned to the road within the address or location</p>	A8NW (E)	816	-	390173 390016

Map ID	Details	Quadrant Reference (Compass Direction)	Estimated Distance From Site	Contact	NGR
291	<p>Contemporary Trade Directory Entries</p> <p>Name: Woodmatch Machinery Ltd Location: St Marys Way, Stockport, Cheshire, SK1 3HA Classification: Machinery - Industrial & Commercial Status: Active Positional Accuracy: Manually positioned to the road within the address or location</p>	A8NW (E)	817	-	390173 390010
292	<p>Contemporary Trade Directory Entries</p> <p>Name: Westfeild Service Station Location: Borough Park, Stanley Street, Stockport, Cheshire, SK1 2NE Classification: Petrol Filling Stations Status: Active Positional Accuracy: Automatically positioned to the address</p>	A12SW (E)	783	-	390155 390463
292	<p>Contemporary Trade Directory Entries</p> <p>Name: Motor Move (Uk) Ltd Location: Borough Park, Stanley Street, Stockport, Cheshire, SK1 2NE Classification: Breakdown and Recovery Status: Active Positional Accuracy: Automatically positioned to the address</p>	A12SW (E)	783	-	390155 390463
293	<p>Contemporary Trade Directory Entries</p> <p>Name: Messy Mops Location: 77, Hardcastle Road, Stockport, Cheshire, SK3 9DB Classification: Cleaning Services - Domestic Status: Active Positional Accuracy: Automatically positioned to the address</p>	A2NE (S)	783	-	389004 389277
294	<p>Contemporary Trade Directory Entries</p> <p>Name: Remote Control Gate Co Ltd Location: Hillgate Business Centre, Hindley St, Stockport, Cheshire, SK1 3LF Classification: Automation Systems & Equipment Status: Inactive Positional Accuracy: Manually positioned to the address or location</p>	A4NW (SE)	785	-	389944 389536
294	<p>Contemporary Trade Directory Entries</p> <p>Name: Great Moor Woodworkers Location: Unit 21, Swallow Street, Stockport, Cheshire, SK1 3HJ Classification: Joinery Manufacturers Status: Active Positional Accuracy: Automatically positioned to the address</p>	A4NW (SE)	786	-	389945 389536
294	<p>Contemporary Trade Directory Entries</p> <p>Name: Valerie Ann Leisure Ltd Location: Unit 10, Swallow Mill, Swallow Street, Stockport, Cheshire, SK1 3HJ Classification: Printers Textile Status: Active Positional Accuracy: Automatically positioned to the address</p>	A4NW (SE)	786	-	389945 389536
294	<p>Contemporary Trade Directory Entries</p> <p>Name: S B E Electrical Location: Unit 24, Hillgate Business Centre, Swallow Street, Stockport, Cheshire, SK1 3AU Classification: Electrical Engineers Status: Active Positional Accuracy: Automatically positioned to the address</p>	A4NW (SE)	786	-	389945 389536
294	<p>Contemporary Trade Directory Entries</p> <p>Name: Erlam Mckendrick Ltd Location: Unit 18, Hillgate Business Centre, Swallow Street, Stockport, Cheshire, SK1 3AU Classification: Office Furniture & Equipment Status: Active Positional Accuracy: Automatically positioned to the address</p>	A4NW (SE)	786	-	389945 389536
295	<p>Contemporary Trade Directory Entries</p> <p>Name: Encore Encapsulation Location: Unit 25, Swallow Mill, Swallow Street, Stockport, Cheshire, SK1 3HJ Classification: Lamination & Encapsulation Services Status: Inactive Positional Accuracy: Automatically positioned to the address</p>	A4NW (SE)	793	-	389906 389486
295	<p>Contemporary Trade Directory Entries</p> <p>Name: Erlam Mckendrick Location: Unit 5, Hillgate Business Centre, Swallow Street, Stockport, Cheshire, SK1 3AU Classification: Office Furniture & Equipment Status: Inactive Positional Accuracy: Automatically positioned to the address</p>	A4NW (SE)	793	-	389906 389486

Map ID	Details	Quadrant Reference (Compass Direction)	Estimated Distance From Site	Contact	NGR
295	<p>Contemporary Trade Directory Entries</p> <p>Name: Mobey Measurements Location: Unit 3, Hillgate Business Centre, Swallow Street, STOCKPORT, Cheshire, SK1 3AU Classification: Industrial Services Status: Inactive Positional Accuracy: Automatically positioned to the address</p>	A4NW (SE)	793	-	389906 389486
295	<p>Contemporary Trade Directory Entries</p> <p>Name: Jaftextil Ltd Location: Unit 18, Hillgate Business Centre, Swallow Street, Stockport, Cheshire, SK1 3AU Classification: Textile Manufacturing Status: Inactive Positional Accuracy: Automatically positioned to the address</p>	A4NW (SE)	793	-	389906 389486
295	<p>Contemporary Trade Directory Entries</p> <p>Name: Zellweger Uster Uk Location: Unit 26, Hillgate Business Centre, Swallow Street, Stockport, Cheshire, SK1 3AU Classification: Industrial Services Status: Inactive Positional Accuracy: Automatically positioned to the address</p>	A4NW (SE)	793	-	389906 389486
295	<p>Contemporary Trade Directory Entries</p> <p>Name: Kitchenmaster (Gb) Ltd Location: Unit 3, Hillgate Business Centre, Swallow Street, Stockport, Cheshire, SK1 3AU Classification: Chemicals - Distributors & Wholesalers Status: Inactive Positional Accuracy: Automatically positioned to the address</p>	A4NW (SE)	793	-	389906 389486
295	<p>Contemporary Trade Directory Entries</p> <p>Name: K M Print & Design Ltd Location: Media House, Unit 16, Hillgate Business Centre, Swallow Street, Stockport, Cheshire, SK1 3AU Classification: Printers Status: Inactive Positional Accuracy: Automatically positioned to the address</p>	A4NW (SE)	793	-	389906 389486
295	<p>Contemporary Trade Directory Entries</p> <p>Name: Scanprint Laser Scanning Ltd Location: Unit 20, Hillgate Business Centre, Swallow Street, Stockport, Cheshire, SK1 3AU Classification: Printers Status: Inactive Positional Accuracy: Automatically positioned to the address</p>	A4NW (SE)	793	-	389906 389486
295	<p>Contemporary Trade Directory Entries</p> <p>Name: Specialised Cutting & Creasing Location: Unit 10, Hillgate Business Centre, Swallow Street, Stockport, Cheshire, SK1 3AU Classification: Print Finishers Status: Inactive Positional Accuracy: Automatically positioned to the address</p>	A4NW (SE)	793	-	389906 389486
295	<p>Contemporary Trade Directory Entries</p> <p>Name: Bm Colour Ltd Location: Unit 20, Hillgate Business Centre, Swallow Street, Stockport, Cheshire, SK1 3AU Classification: Printers Status: Active Positional Accuracy: Automatically positioned to the address</p>	A4NW (SE)	793	-	389906 389486
295	<p>Contemporary Trade Directory Entries</p> <p>Name: Jaftextil Location: Unit 18, Hillgate Business Centre, Swallow Street, Stockport, Cheshire, SK1 3AU Classification: Textile Manufacturing Status: Inactive Positional Accuracy: Automatically positioned to the address</p>	A4NW (SE)	793	-	389906 389486
295	<p>Contemporary Trade Directory Entries</p> <p>Name: Blueprint Location: Hillgate Business Centre, Swallow St, Stockport, Cheshire, SK1 3AU Classification: Printers Status: Inactive Positional Accuracy: Manually positioned to the address or location</p>	A4NW (SE)	793	-	389906 389486

Map ID	Details	Quadrant Reference (Compass Direction)	Estimated Distance From Site	Contact	NGR
295	<p>Contemporary Trade Directory Entries</p> <p>Name: K M Printing Design Ltd Location: Media House, Unit 16, Hillgate Business Centre, Swallow Street, Stockport, Cheshire, SK1 3AU Classification: Printers Status: Inactive Positional Accuracy: Automatically positioned to the address</p>	A4NW (SE)	793	-	389906 389486
295	<p>Contemporary Trade Directory Entries</p> <p>Name: Apex Cut & Crease Location: Unit 10, Hillgate Business Centre, Swallow Street, Stockport, Cheshire, SK1 3AU Classification: Print Finishers Status: Inactive Positional Accuracy: Automatically positioned to the address</p>	A4NW (SE)	793	-	389906 389486
295	<p>Contemporary Trade Directory Entries</p> <p>Name: Stockport Bindery Location: Unit 8, Swallow Mill, Swallow Street, Stockport, Cheshire, SK1 3HJ Classification: Bookbinders Status: Inactive Positional Accuracy: Automatically positioned in the proximity of the address</p>	A4NW (SE)	814	-	389937 389487
295	<p>Contemporary Trade Directory Entries</p> <p>Name: Cookson Hardware Location: Armstrong House, Swallow Street, Stockport, Cheshire, SK1 3LG Classification: Hardware Status: Active Positional Accuracy: Automatically positioned to the address</p>	A4NW (SE)	827	-	389910 389443
295	<p>Contemporary Trade Directory Entries</p> <p>Name: Kingsley Location: Unit 8, Swallow Mill, Swallow Street, STOCKPORT, Cheshire, SK1 3HJ Classification: Bookbinding & Equipment Status: Active Positional Accuracy: Automatically positioned to the address</p>	A4NW (SE)	833	-	389928 389452
296	<p>Contemporary Trade Directory Entries</p> <p>Name: R R G Location: St. Marys Way, STOCKPORT, Cheshire, SK1 4AH Classification: Car Dealers Status: Active Positional Accuracy: Manually positioned to the road within the address or location</p>	A8NW (E)	794	-	390169 390156
297	<p>Contemporary Trade Directory Entries</p> <p>Name: Comet Location: Unit 3, Peel Centre, Great Portwood Street, Stockport, Cheshire, SK1 2HJ Classification: Electrical Goods Sales, Manufacturers & Wholesalers Status: Inactive Positional Accuracy: Automatically positioned to the address</p>	A12NW (NE)	797	-	390041 390768
297	<p>Contemporary Trade Directory Entries</p> <p>Name: Comet Group Plc Location: Unit 4b, Peel Centre, Great Portwood Street, Stockport, Cheshire, SK1 2HH Classification: Electrical Goods Sales, Manufacturers & Wholesalers Status: Inactive Positional Accuracy: Automatically positioned to the address</p>	A12NW (NE)	797	-	390041 390768
297	<p>Contemporary Trade Directory Entries</p> <p>Name: Comet Group Plc Location: Unit 3, Peel Centre, Great Portwood Street, Stockport, Cheshire, SK1 2HJ Classification: Electrical Goods Sales, Manufacturers & Wholesalers Status: Inactive Positional Accuracy: Automatically positioned to the address</p>	A12NW (NE)	797	-	390041 390768
297	<p>Contemporary Trade Directory Entries</p> <p>Name: Comet Location: Unit 3, Peel Centre, Great Portwood Street, Stockport, Cheshire, SK1 2HJ Classification: Electrical Goods Sales, Manufacturers & Wholesalers Status: Inactive Positional Accuracy: Automatically positioned to the address</p>	A12NW (NE)	797	-	390041 390768
297	<p>Contemporary Trade Directory Entries</p> <p>Name: P R G Powerhouse Location: Unit 2, Peel Centre, Great Portwood Street, Stockport, Cheshire, SK1 2HH Classification: Electrical Goods Sales, Manufacturers & Wholesalers Status: Inactive Positional Accuracy: Automatically positioned to the address</p>	A12NW (NE)	834	-	390073 390785

Map ID	Details	Quadrant Reference (Compass Direction)	Estimated Distance From Site	Contact	NGR
298	Contemporary Trade Directory Entries Name: S R Engineering Services Location: 28, Bankfield Avenue, Stockport, Cheshire, SK4 2JH Classification: Engineers - General Status: Inactive Positional Accuracy: Automatically positioned to the address	A9SE (W)	799	-	388285 390493
299	Contemporary Trade Directory Entries Name: West Way Location: St. Marys Way, Stockport, Cheshire, SK1 4AW Classification: Car Dealers Status: Inactive Positional Accuracy: Manually positioned to the road within the address or location	A8NW (E)	800	-	390186 390246
299	Contemporary Trade Directory Entries Name: Lookers Renault Location: St Marys Way, Stockport, Cheshire, SK1 4AW Classification: Car Dealers Status: Active Positional Accuracy: Manually positioned to the road within the address or location	A12SW (E)	803	-	390190 390254
300	Contemporary Trade Directory Entries Name: Stockport Scrap R Us Location: 6a, Range Road, Stockport, Cheshire, SK3 8EA Classification: Scrap Metal Merchants Status: Inactive Positional Accuracy: Automatically positioned to the address	A3SW (S)	801	-	389291 389217
301	Contemporary Trade Directory Entries Name: Ecovert Ltd Location: Water St, Stockport, Cheshire, SK1 2BL Classification: Sewage Disposal - Equipment & Service Status: Inactive Positional Accuracy: Manually positioned to the road within the address or location	A15SE (NE)	820	-	389831 391028
302	Contemporary Trade Directory Entries Name: Salisbury Recovery Location: 19 Swallow St, Stockport, Cheshire, SK1 3HJ Classification: Car Breakdown & Recovery Services Status: Inactive Positional Accuracy: Manually positioned to the road within the address or location	A4NW (SE)	820	-	389956 389498
302	Contemporary Trade Directory Entries Name: Boiler & Burner Components Ltd Location: Flamerite House, Hindley Street, Stockport, Cheshire, SK1 3LF Classification: Boilers - Servicing, Replacements & Repairs Status: Inactive Positional Accuracy: Automatically positioned to the address	A4NW (SE)	837	-	389972 389490
302	Contemporary Trade Directory Entries Name: Frank Slanon Location: 24, Swallow Street, Stockport, Cheshire, SK1 3HJ Classification: Car Body Repairs Status: Inactive Positional Accuracy: Automatically positioned to the address	A4NW (SE)	840	-	389968 389481
302	Contemporary Trade Directory Entries Name: D C Motor Bodies Location: 24, Swallow Street, Stockport, Cheshire, SK1 3HJ Classification: Car Body Repairs Status: Active Positional Accuracy: Automatically positioned to the address	A4NW (SE)	840	-	389968 389481
302	Contemporary Trade Directory Entries Name: V R N Location: 24, Swallow Street, Stockport, Cheshire, SK1 3HJ Classification: Car Body Repairs Status: Active Positional Accuracy: Automatically positioned to the address	A4NW (SE)	840	-	389968 389481
303	Contemporary Trade Directory Entries Name: Lookers Seat Location: St. Marys Way, Stockport, Cheshire, SK1 4AW Classification: Car Dealers Status: Active Positional Accuracy: Manually positioned to the road within the address or location	A8NW (E)	826	-	390176 389948
303	Contemporary Trade Directory Entries Name: County Car & Van Hire Location: St Marys Way, Stockport, Cheshire, SK1 3HA Classification: Car Dealers Status: Inactive Positional Accuracy: Manually positioned to the road within the address or location	A8NW (E)	831	-	390178 389924

Map ID	Details	Quadrant Reference (Compass Direction)	Estimated Distance From Site	Contact	NGR
304	Contemporary Trade Directory Entries Name: Rrg Toyota Location: St. Marys Way, Stockport, Cheshire, SK1 4AH Classification: Car Dealers Status: Active Positional Accuracy: Manually positioned within the geographical locality	A8SW (SE)	830	-	390157 389836
304	Contemporary Trade Directory Entries Name: Lookers Plc Location: St Marys Way, Stockport, Cheshire, SK1 4AW Classification: Car Customisation & Conversion Specialists Status: Active Positional Accuracy: Manually positioned within the geographical locality	A8SW (E)	871	-	390203 389849
305	Contemporary Trade Directory Entries Name: Heinkel Filtration (Uk) Location: St. Christopher House, 217, Wellington Road South, Stockport, Cheshire, SK2 6NG Classification: Chemical Engineers Status: Inactive Positional Accuracy: Automatically positioned to the address	A3NE (SE)	834	-	389790 389345
305	Contemporary Trade Directory Entries Name: Otis Ltd Location: Third Floor, St. Christopher House, 217, Wellington Road South, Stockport, Cheshire, SK2 6TZ Classification: Lift Manufacturers Status: Active Positional Accuracy: Automatically positioned to the address	A3NE (SE)	834	-	389790 389345
305	Contemporary Trade Directory Entries Name: Norpe Refrigeration Location: St. Christopher House, 217, Wellington Road South, Stockport, Cheshire, SK2 6NG Classification: Refrigeration Equipment - Commercial Status: Inactive Positional Accuracy: Automatically positioned to the address	A3NE (SE)	834	-	389790 389345
306	Contemporary Trade Directory Entries Name: Gifted Originals Location: 5, Brighton Road, Stockport, Cheshire, SK4 2BE Classification: Toys, Games & Sporting Goods - Manufacturers Status: Inactive Positional Accuracy: Automatically positioned to the address	A9SE (W)	836	-	388238 390310
306	Contemporary Trade Directory Entries Name: New Openings Ltd Location: Unit 17, Brighton Road, Stockport, Cheshire, SK4 2BE Classification: Window Frame Manufacturers Status: Inactive Positional Accuracy: Automatically positioned in the proximity of the address	A9SE (W)	845	-	388229 390287
306	Contemporary Trade Directory Entries Name: A-Team 2000 Ltd Location: Unit 9 Brighton Rd, Stockport, Cheshire, SK4 2BQ Classification: Road Haulage Services Status: Inactive Positional Accuracy: Manually positioned to the road within the address or location	A9SE (W)	850	-	388224 390315
306	Contemporary Trade Directory Entries Name: Cheshire Roof Cleaning Location: Unit 1A, Brighton Rd, Stockport, Cheshire, SK4 2BE Classification: Cleaning Services - Domestic Status: Inactive Positional Accuracy: Manually positioned to the road within the address or location	A9SE (W)	854	-	388220 390306
306	Contemporary Trade Directory Entries Name: Kirby Uk Ltd Location: 13, Didsbury Road, Stockport, Cheshire, SK4 2BD Classification: Vacuum Cleaners - Sales & Service Status: Inactive Positional Accuracy: Automatically positioned to the address	A9SW (W)	863	-	388210 390334
306	Contemporary Trade Directory Entries Name: One Stop Vacuum Shop Location: 13, Didsbury Road, Stockport, Cheshire, SK4 2BD Classification: Vacuum Cleaners - Sales & Service Status: Inactive Positional Accuracy: Automatically positioned to the address	A9SW (W)	863	-	388210 390334

Map ID	Details	Quadrant Reference (Compass Direction)	Estimated Distance From Site	Contact	NGR
306	Contemporary Trade Directory Entries Name: The Service Centre Uk Ltd Location: 13, Didsbury Road, Stockport, Cheshire, SK4 2BD Classification: Vacuum Cleaners, Industrial & Commercial - Repairs & Servicing Status: Inactive Positional Accuracy: Automatically positioned to the address	A9SW (W)	863	-	388210 390334
307	Contemporary Trade Directory Entries Name: Washer Repairs (Stockport) Location: 10, Bateson Street, Stockport, Cheshire, SK1 2NG Classification: Washing Machines - Servicing & Repairs Status: Inactive Positional Accuracy: Automatically positioned to the address	A12SW (E)	843	-	390199 390535
308	Contemporary Trade Directory Entries Name: A A Freeman Location: 69, Bowerfold Lane, Stockport, Cheshire, SK4 2LU Classification: Washing Machines - Servicing & Repairs Status: Inactive Positional Accuracy: Automatically positioned to the address	A9NE (NW)	844	-	388393 390869
309	Contemporary Trade Directory Entries Name: Fireplace Warehouse Ltd Location: 222, Wellington Road South, STOCKPORT, Cheshire, SK2 6RS Classification: Fireplaces & Mantelpieces Status: Inactive Positional Accuracy: Automatically positioned to the address	A3NE (SE)	846	-	389730 389299
309	Contemporary Trade Directory Entries Name: Fireplace Warehouse Ltd Location: 222, Wellington Road South, Stockport, Cheshire, SK2 6RS Classification: Fireplaces & Mantelpieces Status: Inactive Positional Accuracy: Automatically positioned to the address	A3NE (SE)	846	-	389730 389299
310	Contemporary Trade Directory Entries Name: William Nelstrop & Co Ltd Location: Albion Mills, Manchester Road, Stockport, Cheshire, SK4 1TZ Classification: Mills & Millers Status: Active Positional Accuracy: Automatically positioned to the address	A15NW (N)	849	-	389374 391312
311	Contemporary Trade Directory Entries Name: Joseph Percival & Co Location: Shawcross Street, Stockport, Cheshire, SK1 3EZ Classification: Metal Products - Fabricated Status: Active Positional Accuracy: Automatically positioned to the address	A8SW (SE)	854	-	390140 389715
311	Contemporary Trade Directory Entries Name: Hollingdrake Landrover Location: St. Marys Way, Stockport, Cheshire, SK1 4AQ Classification: Car Dealers Status: Inactive Positional Accuracy: Manually positioned to the road within the address or location	A8SW (SE)	879	-	390177 389740
312	Contemporary Trade Directory Entries Name: Mercedes Benz Location: 111, Wellington Road North, Stockport, Cheshire, SK4 2QH Classification: Car Dealers Status: Inactive Positional Accuracy: Automatically positioned to the address	A14SW (NW)	855	-	388733 391224
313	Contemporary Trade Directory Entries Name: Seat Uk Location: St. Marys Way, Stockport, Cheshire, SK1 4AW Classification: Car Dealers Status: Inactive Positional Accuracy: Manually positioned to the road within the address or location	A8SW (SE)	875	-	390179 389758
314	Contemporary Trade Directory Entries Name: Scaffolding Experts Ltd Location: 13, Dale Street, Stockport, Cheshire, SK3 9QA Classification: Scaffolding & Work Platforms Status: Active Positional Accuracy: Automatically positioned to the address	A2NW (SW)	885	-	388768 389264
315	Contemporary Trade Directory Entries Name: Union Colours Ltd Location: Union House, Hemphshaw Lane, Stockport, Cheshire, SK1 4LG Classification: Chemicals - Distributors & Wholesalers Status: Active Positional Accuracy: Manually positioned to the road within the address or location	A4NW (SE)	885	-	390010 389461

Map ID	Details	Quadrant Reference (Compass Direction)	Estimated Distance From Site	Contact	NGR
315	Contemporary Trade Directory Entries Name: S2 Solutions (Uk) Ltd Location: Jones Court, Jones Sq, Stockport, Cheshire, SK1 4LJ Classification: Metal Products - Fabricated Status: Inactive Positional Accuracy: Manually positioned within the geographical locality	A4NW (SE)	888	-	389990 389435
315	Contemporary Trade Directory Entries Name: Strippadoor Location: Victoria Works, Hempshaw Lane, Stockport, Cheshire, SK1 4LG Classification: Paint & Varnish Stripping Status: Active Positional Accuracy: Automatically positioned to the address	A4NW (SE)	892	-	389965 389405
315	Contemporary Trade Directory Entries Name: Victorian Fireplace Store Location: Victoria Works, Hempshaw Lane, Stockport, Cheshire, SK1 4LG Classification: Fireplaces & Mantelpieces Status: Active Positional Accuracy: Automatically positioned to the address	A4NW (SE)	892	-	389965 389405
315	Contemporary Trade Directory Entries Name: European Colour Plc Location: Hempshaw La, Stockport, Cheshire, SK1 4LG Classification: Chemicals & Allied Products Status: Inactive Positional Accuracy: Manually positioned to the address or location	A4NW (SE)	892	-	389964 389405
315	Contemporary Trade Directory Entries Name: Bm Workshop Location: Unit 7, Victoria Works, Hempshaw Lane, Stockport, Cheshire, SK1 4LG Classification: Garage Services Status: Inactive Positional Accuracy: Automatically positioned to the address	A4NW (SE)	892	-	389965 389405
315	Contemporary Trade Directory Entries Name: Midshire Business Systems Ltd Location: Unit 4, Jones Court, Jones Square, Stockport, Cheshire, SK1 4LJ Classification: Photocopiers Status: Inactive Positional Accuracy: Automatically positioned to the address	A4NW (SE)	895	-	389992 389428
315	Contemporary Trade Directory Entries Name: Hempshaw Motor Co Location: Jones Square, Stockport, Cheshire, SK1 4LJ Classification: Garage Services Status: Active Positional Accuracy: Automatically positioned to the address	A4NW (SE)	897	-	389996 389429
315	Contemporary Trade Directory Entries Name: Richard Marwood Location: Jones Sq, Stockport, Cheshire, SK1 4LJ Classification: Joinery Manufacturers Status: Inactive Positional Accuracy: Manually positioned to the road within the address or location	A4NW (SE)	897	-	390003 389436
316	Contemporary Trade Directory Entries Name: Tritonstyle Location: Triton House, Crosby Street, Stockport, Cheshire, SK2 6TS Classification: Clothing & Fabrics - Manufacturers Status: Active Positional Accuracy: Automatically positioned to the address	A3SE (S)	888	-	389589 389193
316	Contemporary Trade Directory Entries Name: White Leaf Location: Carrwood House, 109, Shaw Heath, Stockport, Cheshire, SK2 6QH Classification: Jewellery Manufacturers & Repairers Status: Active Positional Accuracy: Automatically positioned to the address	A3SE (S)	888	-	389589 389193
316	Contemporary Trade Directory Entries Name: Filter Queen Uk Location: Carrwood House, 109, Shaw Heath, Stockport, Cheshire, SK2 6QH Classification: Air Purification Equipment Status: Inactive Positional Accuracy: Automatically positioned to the address	A3SE (S)	888	-	389589 389193
317	Contemporary Trade Directory Entries Name: Trio Electrical Supplies Location: Victoria Works, Hempshaw Lane, Stockport, Cheshire, SK1 4LG Classification: Electrical Goods Sales, Manufacturers & Wholesalers Status: Inactive Positional Accuracy: Automatically positioned to the address	A4NW (SE)	888	-	389954 389401

Map ID	Details	Quadrant Reference (Compass Direction)	Estimated Distance From Site	Contact	NGR
317	<p>Contemporary Trade Directory Entries</p> <p>Name: Stockport Hydraulics Location: 4 Brooks St, Stockport, Cheshire, SK1 3HS Classification: Hydraulic Engineers Status: Active Positional Accuracy: Manually positioned to the road within the address or location</p>	A4NW (SE)	904	-	389935 389363
317	<p>Contemporary Trade Directory Entries</p> <p>Name: Hillgate Motors Location: Adcroft Street, Stockport, Cheshire, SK1 3HZ Classification: Car Dealers - Used Status: Active Positional Accuracy: Manually positioned within the geographical locality</p>	A4NW (SE)	937	-	389992 389369
317	<p>Contemporary Trade Directory Entries</p> <p>Name: Fast Vans Ltd Location: Adcroft St, Stockport, Cheshire, SK1 3HZ Classification: Commercial Vehicle Dealers Status: Active Positional Accuracy: Manually positioned within the geographical locality</p>	A4NW (SE)	937	-	389992 389369
317	<p>Contemporary Trade Directory Entries</p> <p>Name: Passion For Print Location: Unit F,2 Brooks Street, Stockport, Cheshire, SK1 3HS Classification: Printers Status: Inactive Positional Accuracy: Manually positioned within the geographical locality</p>	A4NW (SE)	937	-	389992 389369
317	<p>Contemporary Trade Directory Entries</p> <p>Name: Passion For Print Ltd Location: Unit F,Brooks St, Stockport, Cheshire, SK1 3HS Classification: Printers Status: Active Positional Accuracy: Manually positioned within the geographical locality</p>	A4NW (SE)	937	-	389992 389369
318	<p>Contemporary Trade Directory Entries</p> <p>Name: Atb Morley Ltd Location: Range Rd, Stockport, Cheshire, SK3 8EF Classification: Manufacturers Status: Active Positional Accuracy: Manually positioned to the road within the address or location</p>	A3SW (S)	893	-	389274 389124
319	<p>Contemporary Trade Directory Entries</p> <p>Name: Autovation Location: 3, Bannister Street, Stockport, Cheshire, SK1 3QS Classification: Car Body Repairs Status: Active Positional Accuracy: Automatically positioned to the address</p>	A3NE (SE)	894	-	389857 389318
319	<p>Contemporary Trade Directory Entries</p> <p>Name: Advanced Clutch Fitting Centre Location: Adcroft St,Off Higher Hillgate, Stockport, Cheshire, SK1 3JZ Classification: Garage Services Status: Inactive Positional Accuracy: Manually positioned to the road within the address or location</p>	A3NE (SE)	909	-	389890 389322
319	<p>Contemporary Trade Directory Entries</p> <p>Name: Curtis Auto'S Location: Royal Street,Off Higher Hillgate, Stockport, Cheshire, SK1 3QT Classification: Garage Services Status: Active Positional Accuracy: Manually positioned within the geographical locality</p>	A3NE (SE)	929	-	389876 389288
320	<p>Contemporary Trade Directory Entries</p> <p>Name: Westbrook Cheadle Ltd Location: 142, Shaw Heath, Stockport, Cheshire, SK2 6QS Classification: Catering Equipment - Servicing & Repairs Status: Inactive Positional Accuracy: Automatically positioned to the address</p>	A3SW (S)	894	-	389524 389163
321	<p>Contemporary Trade Directory Entries</p> <p>Name: Chrisalex Lighting Location: Unit 4, Springmount Mill, Northgate Road, Stockport, Cheshire, SK3 0JX Classification: Lighting Manufacturers Status: Inactive Positional Accuracy: Automatically positioned to the address</p>	A5NW (W)	897	-	388208 389940
321	<p>Contemporary Trade Directory Entries</p> <p>Name: Cleggs Right Price Toiletries Location: Unit 10, Springmount Mill, Northgate Road, Stockport, Cheshire, SK3 0JX Classification: Toiletries Status: Inactive Positional Accuracy: Automatically positioned to the address</p>	A5NW (W)	897	-	388208 389940

Map ID	Details	Quadrant Reference (Compass Direction)	Estimated Distance From Site	Contact	NGR
321	Contemporary Trade Directory Entries Name: City Print (Manchester) Ltd Location: Unit 2, Springmount Mill, Northgate Road, Stockport, Cheshire, SK3 0JX Classification: Printers Status: Inactive Positional Accuracy: Automatically positioned to the address	A5NW (W)	897	-	388208 389940
321	Contemporary Trade Directory Entries Name: Apex Proofing Service Location: Unit 10a, Springmount Mill, Northgate Road, Stockport, Cheshire, SK3 0JX Classification: Printers Status: Inactive Positional Accuracy: Automatically positioned to the address	A5NW (W)	897	-	388208 389940
321	Contemporary Trade Directory Entries Name: Northwood Joinery Location: Unit 14, Springmount Mill, Northgate Road, Stockport, Cheshire, SK3 0JX Classification: Joinery Manufacturers Status: Inactive Positional Accuracy: Automatically positioned to the address	A5NW (W)	897	-	388208 389940
321	Contemporary Trade Directory Entries Name: Spring Mount Location: Unit 12, Springmount Mill, Northgate Rd, Stockport, Cheshire, SK3 0JX Classification: Bacon & Ham Curers & Merchants Status: Inactive Positional Accuracy: Manually positioned to the address or location	A5NW (W)	897	-	388208 389940
321	Contemporary Trade Directory Entries Name: Manchester Meats Location: Unit 10, Springmount Mill, Northgate Road, Stockport, Cheshire, SK3 0JX Classification: Meat - Wholesale Status: Inactive Positional Accuracy: Manually positioned to the address or location	A5NW (W)	897	-	388208 389940
321	Contemporary Trade Directory Entries Name: Cheshire Logistics Location: Unit 8, Springmount Mill, Northgate Road, Stockport, Cheshire, SK3 0JX Classification: Road Haulage Services Status: Inactive Positional Accuracy: Automatically positioned to the address	A5NW (W)	897	-	388208 389940
321	Contemporary Trade Directory Entries Name: Cheshire Planes Location: Unit 2, Springmount Mill, Northgate Road, Stockport, Cheshire, SK3 0JX Classification: Furniture Manufacturers - Home & Office Status: Inactive Positional Accuracy: Automatically positioned to the address	A5NW (W)	897	-	388208 389940
321	Contemporary Trade Directory Entries Name: Oakabbey Ltd Location: Unit 1, Springmount Mill, Northgate Road, Stockport, Cheshire, SK3 0JX Classification: Printers Status: Inactive Positional Accuracy: Automatically positioned to the address	A5NW (W)	897	-	388208 389940
322	Contemporary Trade Directory Entries Name: Peter'S Location: Gorsey Mount St, Stockport, Cheshire, SK1 3BU Classification: Tyre Dealers Status: Active Positional Accuracy: Manually positioned to the road within the address or location	A8NE (E)	898	-	390258 390078
323	Contemporary Trade Directory Entries Name: Pumps & Energy Location: 241, Wellington Road South, Stockport, Cheshire, SK2 6NG Classification: Pumps - Sales, Servicing & Repairs Status: Active Positional Accuracy: Automatically positioned to the address	A3NE (SE)	898	-	389810 389283
323	Contemporary Trade Directory Entries Name: Advanced Groundwork Supplies Ltd Location: 247, Wellington Road South, Stockport, Cheshire, SK2 6NG Classification: Builders' Merchants Status: Active Positional Accuracy: Automatically positioned to the address	A3NE (SE)	917	-	389824 389270
324	Contemporary Trade Directory Entries Name: Save Service Station Location: Service Station, Hall Street, Stockport, Cheshire, SK1 4DA Classification: Petrol Filling Stations Status: Inactive Positional Accuracy: Automatically positioned to the address	A8NE (E)	900	-	390280 390180

Map ID	Details	Quadrant Reference (Compass Direction)	Estimated Distance From Site	Contact	NGR
325	Contemporary Trade Directory Entries Name: Ace Print Services Location: Unit F,Brooks St, Stockport, Cheshire, SK1 3HS Classification: Screen Process Printers Status: Active Positional Accuracy: Manually positioned to the road within the address or location	A4NW (SE)	900	-	389920 389356
325	Contemporary Trade Directory Entries Name: Hillgate Motors Location: 5, Charles Street, Stockport, SK1 3JR Classification: Car Dealers Status: Active Positional Accuracy: Automatically positioned to the address	A4NW (SE)	944	-	389929 389307
326	Contemporary Trade Directory Entries Name: Data Iq Recycling Location: Water St, Stockport, Cheshire, SK1 2BL Classification: Recycling Centres Status: Inactive Positional Accuracy: Manually positioned to the road within the address or location	A15SE (NE)	902	-	389852 391120
326	Contemporary Trade Directory Entries Name: Cpt Commercials Ltd Location: Water St, Stockport, Cheshire, SK1 2BL Classification: Commercial Vehicle Servicing, Repairs, Parts & Accessories Status: Inactive Positional Accuracy: Manually positioned to the road within the address or location	A15SE (NE)	911	-	389854 391130
326	Contemporary Trade Directory Entries Name: Cpt Transport Location: Water St, Stockport, Cheshire, SK1 2BL Classification: Road Haulage Services Status: Inactive Positional Accuracy: Manually positioned to the road within the address or location	A15SE (NE)	917	-	389856 391136
326	Contemporary Trade Directory Entries Name: Frank Hoyle Ltd Location: Water Street, Stockport, Cheshire, SK1 2BL Classification: Road Haulage Services Status: Inactive Positional Accuracy: Automatically positioned to the address	A15SE (NE)	928	-	389896 391116
327	Contemporary Trade Directory Entries Name: Northwest Location: 36, Hardcastle Road, Stockport, Cheshire, SK3 9BY Classification: Carpet, Curtain & Upholstery Cleaners Status: Inactive Positional Accuracy: Automatically positioned to the address	A2SW (S)	902	-	388880 389199
328	Contemporary Trade Directory Entries Name: Fireplace Warehouse Ltd Location: 137, Wellington Road North, Stockport, Cheshire, SK4 2PF Classification: Fireplaces & Mantelpieces Status: Active Positional Accuracy: Automatically positioned to the address	A14NW (NW)	906	-	388716 391274
328	Contemporary Trade Directory Entries Name: Fireplace Warehouse Location: 137, Wellington Road North, Stockport, Cheshire, SK4 2PF Classification: Fireplaces & Mantelpieces Status: Inactive Positional Accuracy: Automatically positioned to the address	A14NW (NW)	906	-	388716 391274
328	Contemporary Trade Directory Entries Name: Stockport Diesel Centre Location: 1, Heaton Road, Stockport, Cheshire, SK4 2PH Classification: Car Dealers Status: Inactive Positional Accuracy: Automatically positioned to the address	A14NW (NW)	950	-	388705 391318
329	Contemporary Trade Directory Entries Name: Pyramid Kebab Co Location: Unit 10,Brighton Rd, Stockport, Cheshire, SK4 2BE Classification: Food Products - Manufacturers Status: Active Positional Accuracy: Manually positioned to the road within the address or location	A9SW (W)	909	-	388165 390304
330	Contemporary Trade Directory Entries Name: Tywire Property Repairs Ltd Location: 153, Hesketh Street, STOCKPORT, Cheshire, SK4 1TL Classification: Fascias and Soffits Status: Inactive Positional Accuracy: Automatically positioned to the address	A14NE (N)	912	-	389202 391391

Map ID	Details	Quadrant Reference (Compass Direction)	Estimated Distance From Site	Contact	NGR
331	<p>Contemporary Trade Directory Entries</p> <p>Name: Dazzling Carpets Location: Chelmsford Rd, Stockport, Cheshire, SK3 9LS Classification: Carpet, Curtain & Upholstery Cleaners Status: Active Positional Accuracy: Manually positioned within the geographical locality</p>	A1NE (SW)	914	-	388469 389435
332	<p>Contemporary Trade Directory Entries</p> <p>Name: Tony Greatorex Location: Unit 2, Vaughan Road, Stockport, Cheshire, SK4 2PQ Classification: Garage Services Status: Inactive Positional Accuracy: Automatically positioned to the address</p>	A14SW (NW)	916	-	388665 391256
332	<p>Contemporary Trade Directory Entries</p> <p>Name: K M Engineering Co Location: Unit 4, Vaughan Road, Stockport, Cheshire, SK4 2PQ Classification: Engineers - General Status: Inactive Positional Accuracy: Automatically positioned to the address</p>	A14NW (NW)	930	-	388662 391270
332	<p>Contemporary Trade Directory Entries</p> <p>Name: Ultra Cooling Ltd Location: Unit 5, Vaughan Road, Stockport, Cheshire, SK4 2PQ Classification: Air Conditioning & Refrigeration Contractors Status: Active Positional Accuracy: Automatically positioned to the address</p>	A14NW (NW)	937	-	388661 391278
332	<p>Contemporary Trade Directory Entries</p> <p>Name: Floreeda Fabrications Ltd Location: Unit 6-7, Vaughan Road, Stockport, Cheshire, SK4 2PQ Classification: Plastic Products - Manufacturers Status: Active Positional Accuracy: Automatically positioned to the address</p>	A14NW (NW)	956	-	388649 391293
332	<p>Contemporary Trade Directory Entries</p> <p>Name: Focused Nutrition Location: Unit 8, Vaughan Road, Stockport, Cheshire, SK4 2PQ Classification: Food Products - Manufacturers Status: Inactive Positional Accuracy: Automatically positioned to the address</p>	A14NW (NW)	960	-	388635 391288
332	<p>Contemporary Trade Directory Entries</p> <p>Name: Focused Nutrition Location: Unit 8, Vaughan Road, Stockport, Cheshire, SK4 2PQ Classification: Food Products - Manufacturers Status: Active Positional Accuracy: Automatically positioned to the address</p>	A14NW (NW)	960	-	388635 391288
333	<p>Contemporary Trade Directory Entries</p> <p>Name: E Ablett & Co Location: 271, Green Lane, Stockport, Cheshire, SK4 2LZ Classification: Damp & Dry Rot Control Status: Inactive Positional Accuracy: Automatically positioned to the address</p>	A13SE (NW)	918	-	388358 390955
334	<p>Contemporary Trade Directory Entries</p> <p>Name: Stockport & Cheadle Car Centre Location: 188, Wellington Road North, Stockport, Cheshire, SK4 2QN Classification: Car Dealers Status: Inactive Positional Accuracy: Automatically positioned to the address</p>	A14NW (NW)	928	-	388760 391321
335	<p>Contemporary Trade Directory Entries</p> <p>Name: M W Equipment Location: Progress Works, St. Marys Way, Stockport, Cheshire, SK1 3HA Classification: Woodworking Machinery Status: Inactive Positional Accuracy: Automatically positioned to the address</p>	A8SW (SE)	935	-	390187 389627
336	<p>Contemporary Trade Directory Entries</p> <p>Name: Stop Domestic Appliance Services Location: 46, Northgate Road, Stockport, Cheshire, SK3 0LQ Classification: Domestic Appliances - Servicing, Repairs & Parts Status: Inactive Positional Accuracy: Automatically positioned to the address</p>	A5SW (W)	937	-	388199 389844
337	<p>Contemporary Trade Directory Entries</p> <p>Name: Mop & Bucket Location: 4, Nursery Road, Stockport, Cheshire, SK4 2NE Classification: Cleaning Services - Domestic Status: Active Positional Accuracy: Automatically positioned to the address</p>	A9NE (NW)	946	-	388283 390877

Map ID	Details	Quadrant Reference (Compass Direction)	Estimated Distance From Site	Contact	NGR
338	Contemporary Trade Directory Entries Name: William Ayrton & Co Ltd Location: Peter St, Stockport, Cheshire, SK1 2AU Classification: Textile Manufacturing Status: Inactive Positional Accuracy: Manually positioned to the road within the address or location	A16SW (NE)	948	-	390090 390954
338	Contemporary Trade Directory Entries Name: Autopaint (International) Ltd Location: 91, Great Portwood Street, Stockport, Cheshire, SK1 2AS Classification: Paint Spraying Equipment & Accessories Status: Inactive Positional Accuracy: Automatically positioned to the address	A16SW (NE)	955	-	390105 390946
339	Contemporary Trade Directory Entries Name: Vantage Hyundai Stockport Location: Yew Street, Stockport, Cheshire, SK4 2HE Classification: Car Customisation & Conversion Specialists Status: Active Positional Accuracy: Automatically positioned to the address	A5NW (W)	949	-	388121 390151
340	Contemporary Trade Directory Entries Name: Carpets Direct Location: Water St, Stockport, Cheshire, SK1 2BP Classification: Carpet, Curtain & Upholstery Cleaners Status: Inactive Positional Accuracy: Manually positioned to the road within the address or location	A15SE (NE)	953	-	389872 391170
340	Contemporary Trade Directory Entries Name: Joshua Kershaw & Co Ltd Location: Water Street, Stockport, Cheshire, SK1 2BP Classification: Leather Merchants & Wholesalers Status: Active Positional Accuracy: Automatically positioned to the address	A15SE (NE)	971	-	389872 391192
341	Contemporary Trade Directory Entries Name: David McClure Ltd Location: Range Rd, Adswold, Stockport, Cheshire, SK3 8EF Classification: Electrical Engineers Status: Inactive Positional Accuracy: Manually positioned to the road within the address or location	A3SW (S)	961	-	389252 389056
341	Contemporary Trade Directory Entries Name: Vlasto Clarke & Watson Ltd Location: Range Rd, Adswold, Stockport, Cheshire, SK3 8EF Classification: Electrical Engineers Status: Inactive Positional Accuracy: Manually positioned to the road within the address or location	A3SW (S)	987	-	389244 389030
341	Contemporary Trade Directory Entries Name: David McClure Location: Range Road, Stockport, Cheshire, SK3 8EF Classification: Manufacturers Status: Inactive Positional Accuracy: Automatically positioned to the address	A2SE (S)	987	-	389220 389031
342	Contemporary Trade Directory Entries Name: D R Markey & Sons Location: Adcroft Street, Stockport, Cheshire, SK1 3HZ Classification: Engineers - General Status: Active Positional Accuracy: Automatically positioned to the address	A4NW (SE)	962	-	390035 389376
342	Contemporary Trade Directory Entries Name: Croft Garage Location: Adcroft St, Stockport, Cheshire, SK1 3HZ Classification: Garage Services Status: Inactive Positional Accuracy: Manually positioned to the road within the address or location	A4NW (SE)	963	-	390018 389358
342	Contemporary Trade Directory Entries Name: Pistol Prestige Location: Unit 10 Charles St, Stockport, Cheshire, SK1 3JR Classification: Car Dealers - Used Status: Inactive Positional Accuracy: Manually positioned within the geographical locality	A4NW (SE)	993	-	390034 389332
343	Contemporary Trade Directory Entries Name: Newbridge Auto Centre Location: 171, Newbridge Lane, Stockport, Cheshire, SK1 2NX Classification: Garage Services Status: Inactive Positional Accuracy: Automatically positioned to the address	A12NE (E)	965	-	390292 390641

Map ID	Details	Quadrant Reference (Compass Direction)	Estimated Distance From Site	Contact	NGR
343	Contemporary Trade Directory Entries Name: Newbridge Lane Exhausts & Tyres Location: 171, Newbridge Lane, Stockport, Cheshire, SK1 2NX Classification: Garage Services Status: Inactive Positional Accuracy: Automatically positioned to the address	A12NE (E)	965	-	390292 390641
343	Contemporary Trade Directory Entries Name: Amazing Sounds Location: 171, Newbridge Lane, Stockport, Cheshire, SK1 2NX Classification: Garage Services Status: Inactive Positional Accuracy: Automatically positioned to the address	A12NE (E)	965	-	390292 390641
343	Contemporary Trade Directory Entries Name: Steve Davis Location: Newbridge La, Stockport, Cheshire, SK1 2NX Classification: Mot Testing Centres Status: Active Positional Accuracy: Manually positioned to the road within the address or location	A12NE (E)	998	-	390327 390642
344	Contemporary Trade Directory Entries Name: Roger Burgess Ltd Location: Unit 33, Meadow Mill, Water Street, Stockport, Cheshire, SK1 2BU Classification: Car Body Repairs Status: Inactive Positional Accuracy: Automatically positioned to the address	A15SE (NE)	967	-	389825 391223
344	Contemporary Trade Directory Entries Name: Robinsons Re-Wind Location: Unit 33, Meadow Mill, Water Street, Stockport, Cheshire, SK1 2BU Classification: Electric Motor Sales & Service Status: Active Positional Accuracy: Manually positioned to the address or location	A15SE (NE)	967	-	389825 391223
344	Contemporary Trade Directory Entries Name: Kc Autos Location: Unit 33, Meadow Mill, Water Street, Stockport, Cheshire, SK1 2BU Classification: Car Body Repairs Status: Active Positional Accuracy: Automatically positioned to the address	A15SE (NE)	967	-	389825 391223
345	Contemporary Trade Directory Entries Name: A2s Scrap Metal Location: 31, Northgate Road, Stockport, Cheshire, SK3 0LQ Classification: Waste Disposal Services Status: Inactive Positional Accuracy: Automatically positioned to the address	A5NW (W)	970	-	388133 389937
346	Contemporary Trade Directory Entries Name: National Tyres And Autocare Location: 246, Wellington Road South, Stockport, Cheshire, SK2 6NW Classification: Tyre Dealers Status: Active Positional Accuracy: Automatically positioned to the address	A3SE (SE)	971	-	389787 389188
347	Contemporary Trade Directory Entries Name: Horns Accident Repair Centre Location: 10 Turncroft La, Stockport, Cheshire, SK1 4AR Classification: Garage Services Status: Inactive Positional Accuracy: Manually positioned to the road within the address or location	A12SE (E)	974	-	390361 390254
348	Contemporary Trade Directory Entries Name: Keith Lawrence Ltd Location: 65, Lowfield Road, Stockport, Cheshire, SK3 8JS Classification: Shirt Makers Status: Inactive Positional Accuracy: Automatically positioned in the proximity of the address	A3SW (S)	982	-	389506 389067
348	Contemporary Trade Directory Entries Name: D M Lees Location: 67, Lowfield Road, Stockport, Cheshire, SK3 8JS Classification: Garage Services Status: Active Positional Accuracy: Automatically positioned in the proximity of the address	A3SW (S)	982	-	389506 389067
349	Contemporary Trade Directory Entries Name: Crosthwaite Bros Location: 108, Didsbury Road, Stockport, Cheshire, SK4 2HR Classification: Coal & Smokeless Fuel Merchants & Distributors Status: Inactive Positional Accuracy: Automatically positioned to the address	A9SW (W)	982	-	388094 390434

Map ID	Details	Quadrant Reference (Compass Direction)	Estimated Distance From Site	Contact	NGR
349	<p>Contemporary Trade Directory Entries</p> <p>Name: Petrol Pump Specialists Location: 99, Crescent Park, Stockport, Cheshire, SK4 2JD Classification: Petrol Pump Manufacturers & Suppliers Status: Active Positional Accuracy: Automatically positioned to the address</p>	A9SW (W)	992	-	388086 390458
350	<p>Contemporary Trade Directory Entries</p> <p>Name: Microland Location: 51, Lowfield Road, Stockport, Cheshire, SK3 8JS Classification: Computer Manufacturers Status: Inactive Positional Accuracy: Automatically positioned to the address</p>	A3SW (S)	983	-	389558 389080
351	<p>Contemporary Trade Directory Entries</p> <p>Name: Thermofirm Location: 23a, Osborne Road, Stockport, Cheshire, SK2 6RL Classification: Printers Status: Inactive Positional Accuracy: Automatically positioned to the address</p>	A3SE (SE)	986	-	389745 389152
352	<p>Contemporary Trade Directory Entries</p> <p>Name: D & P Motors Location: Adcroft St, Stockport, Cheshire, SK1 3HZ Classification: Garage Services Status: Inactive Positional Accuracy: Manually positioned to the address or location</p>	A4NW (SE)	988	-	390091 389397
353	<p>Contemporary Trade Directory Entries</p> <p>Name: Matthew Griffiths Location: Unit 10, Charles St, Stockport, Cheshire, SK1 3JR Classification: Car Dealers Status: Inactive Positional Accuracy: Manually positioned within the geographical locality</p>	A4NW (SE)	991	-	389958 389270
353	<p>Contemporary Trade Directory Entries</p> <p>Name: Ducknall Engineering Ltd Location: 4, Charles Street, Stockport, Cheshire, SK1 3JR Classification: Sheet Metal Work Status: Inactive Positional Accuracy: Automatically positioned to the address</p>	A4NW (SE)	997	-	389966 389270
353	<p>Contemporary Trade Directory Entries</p> <p>Name: The Fairport Group Location: 4, Charles Street, Stockport, Cheshire, SK1 3JR Classification: Conveyors & Conveyor Belts Status: Inactive Positional Accuracy: Automatically positioned to the address</p>	A4NW (SE)	997	-	389966 389270
353	<p>Contemporary Trade Directory Entries</p> <p>Name: Indico Rubber Co Ltd Location: Priest Street, Stockport, Cheshire, SK1 3JF Classification: Rubber & Plastic Products - Manufacturers Status: Inactive Positional Accuracy: Automatically positioned to the address</p>	A4NW (SE)	997	-	389966 389270
353	<p>Contemporary Trade Directory Entries</p> <p>Name: Dehaan Fabrication Location: 4, Charles Street, Stockport, Cheshire, SK1 3JR Classification: Metal Products - Fabricated Status: Inactive Positional Accuracy: Automatically positioned to the address</p>	A4NW (SE)	997	-	389966 389270
353	<p>Contemporary Trade Directory Entries</p> <p>Name: Fairport Materials Handling Location: 4, Charles Street, STOCKPORT, Cheshire, SK1 3JR Classification: Engineering Services Status: Inactive Positional Accuracy: Manually positioned to the address or location</p>	A4NW (SE)	997	-	389966 389269
353	<p>Contemporary Trade Directory Entries</p> <p>Name: Fpe Global Location: 28, Charles Street, Stockport, Cheshire, SK1 3JR Classification: Mechanical Engineers Status: Active Positional Accuracy: Automatically positioned to the address</p>	A4NW (SE)	1000	-	389985 389280

Map ID	Details	Quadrant Reference (Compass Direction)	Estimated Distance From Site	Contact	NGR
354	<p>Contemporary Trade Directory Entries</p> <p>Name: Aardvark Concrete Location: Unit 3, Demeter Buildings, Brighton Road Ind Est, Stockport, Cheshire, SK4 2BE Classification: Concrete Manufacturers & Distributors Status: Active Positional Accuracy: Manually positioned within the geographical locality</p>	A9SW (W)	995	-	388078 390327
354	<p>Contemporary Trade Directory Entries</p> <p>Name: French Parts Warehouse Location: Brighton Road, Stockport, Cheshire, SK4 2BE Classification: Car Breakers & Dismantlers Status: Inactive Positional Accuracy: Automatically positioned to the address</p>	A9SW (W)	996	-	388078 390327
355	<p>Contemporary Trade Directory Entries</p> <p>Name: Futura Blinds Location: 271, Wellington Road South, Stockport, Cheshire, SK2 6ND Classification: Blinds, Awnings & Canopies Status: Inactive Positional Accuracy: Automatically positioned to the address</p>	A3SE (SE)	997	-	389872 389205
356	<p>Contemporary Trade Directory Entries</p> <p>Name: T R Oil Services Ltd Location: St. James House, 192, Wellington Road North, Stockport, Cheshire, SK4 2QN Classification: Chemical Manufacturers Status: Inactive Positional Accuracy: Automatically positioned to the address</p>	A14NW (N)	1000	-	388771 391404
357	<p>Fuel Station Entries</p> <p>Name: Grosvenor Service Station Location: 157, Wellington Road South, Stockport, Cheshire, SK1 3UA Brand: Bp Premises Type: Petrol Station Status: Open Positional Accuracy: Manually positioned to the address or location</p>	A3NE (SE)	589	-	389671 389560
358	<p>Fuel Station Entries</p> <p>Name: Smith Knight Fay Location: Great Portwood Street, STOCKPORT, Cheshire, SK1 2AS Brand: OBSOLETE Premises Type: Not Applicable Status: Obsolete Positional Accuracy: Manually positioned to the address or location</p>	A11NE (NE)	700	-	389879 390817
358	<p>Fuel Station Entries</p> <p>Name: Portwood Service Station Location: Great Portwood Street, Portwood, STOCKPORT, Cheshire, SK1 2DW Brand: Unbranded Premises Type: Not Applicable Status: Obsolete Positional Accuracy: Manually positioned to the address or location</p>	A11NE (NE)	706	-	389883 390822
359	<p>Fuel Station Entries</p> <p>Name: Hall Street Service Station Location: Hall Street, Stockport, Cheshire, SK1 4DA Brand: Total Premises Type: Petrol Station Status: Open Positional Accuracy: Manually positioned to the address or location</p>	A8NE (E)	900	-	390280 390180
360	<p>Fuel Station Entries</p> <p>Name: Shaw Heath Service Station Location: 123, Shaw Heath, Stockport, Cheshire, SK2 6QX Brand: Obsolete Premises Type: Not Applicable Status: Obsolete Positional Accuracy: Automatically positioned to the address</p>	A3SE (S)	1000	-	389635 389090

Map ID	Details	Quadrant Reference (Compass Direction)	Estimated Distance From Site	Contact	NGR
361	<p>Areas of Adopted Green Belt</p> <p>Authority: Stockport Metropolitan Borough Council Plan Name: Stockport Unitary Development Plan First Review Status: Adopted Plan Date: 31st May 2006</p>	A11NW (NE)	473	9	389506 390846

Agency & Hydrological	Version	Update Cycle
Contaminated Land Register Entries and Notices Cheshire East Council - Environmental Health Department Stockport Metropolitan Borough Council - Environment Team (Land & Water) Macclesfield Borough Council (now part of Cheshire East Council) - Health and Public Safety Tameside Metropolitan Borough Council - Environmental Health Department Manchester City Council - Environmental Health Department	April 2014 December 2014 July 2008 May 2013 September 2014	Annually Annual Rolling Update Not Applicable Annual Rolling Update Annual Rolling Update
Discharge Consents Environment Agency - North West Region	January 2015	Quarterly
Enforcement and Prohibition Notices Environment Agency - North West Region	March 2013	As notified
Integrated Pollution Controls Environment Agency - North West Region	October 2008	Not Applicable
Integrated Pollution Prevention And Control Environment Agency - North West Region	January 2015	Quarterly
Local Authority Integrated Pollution Prevention And Control Macclesfield Borough Council (now part of Cheshire East Council) - Environmental Health Department Tameside Metropolitan Borough Council - Environmental Health Department Stockport Metropolitan Borough Council - Environmental Health Department, EEDD Manchester City Council - Environmental Health Department Cheshire East Council - Environmental Health Department	February 2009 February 2013 October 2014 September 2014 September 2014	Not Applicable Annual Rolling Update Annual Rolling Update Annual Rolling Update Annually
Local Authority Pollution Prevention and Controls Macclesfield Borough Council (now part of Cheshire East Council) - Environmental Health Department Tameside Metropolitan Borough Council - Environmental Health Department Stockport Metropolitan Borough Council - Environmental Health Department, EEDD Manchester City Council - Environmental Health Department Cheshire East Council - Environmental Health Department	February 2009 February 2013 October 2014 September 2014 September 2014	Not Applicable Annual Rolling Update Annual Rolling Update Annual Rolling Update Annually
Local Authority Pollution Prevention and Control Enforcements Macclesfield Borough Council (now part of Cheshire East Council) - Environmental Health Department Tameside Metropolitan Borough Council - Environmental Health Department Stockport Metropolitan Borough Council - Environmental Health Department, EEDD Manchester City Council - Environmental Health Department Cheshire East Council - Environmental Health Department	February 2009 February 2013 October 2014 September 2014 September 2014	Not Applicable Annual Rolling Update Annual Rolling Update Annual Rolling Update Annually
Nearest Surface Water Feature Ordnance Survey	July 2012	Quarterly
Pollution Incidents to Controlled Waters Environment Agency - North West Region	January 2000	Not Applicable
Prosecutions Relating to Authorised Processes Environment Agency - North West Region	March 2013	As notified
Prosecutions Relating to Controlled Waters Environment Agency - North West Region	March 2013	As notified
Registered Radioactive Substances Environment Agency - North West Region	January 2015	Quarterly
River Quality Environment Agency - Head Office	November 2001	Not Applicable
River Quality Biology Sampling Points Environment Agency - Head Office	July 2012	Annually
River Quality Chemistry Sampling Points Environment Agency - Head Office	July 2012	Annually
Substantiated Pollution Incident Register Environment Agency - North West Region - South Area	January 2015	Quarterly

Agency & Hydrological	Version	Update Cycle
Water Abstractions Environment Agency - North West Region	October 2014	Quarterly
Water Industry Act Referrals Environment Agency - North West Region	January 2015	Quarterly
Groundwater Vulnerability Environment Agency - Head Office	January 2011	Not Applicable
Drift Deposits Environment Agency - Head Office	January 1999	Not Applicable
Bedrock Aquifer Designations British Geological Survey - National Geoscience Information Service	October 2012	As notified
Superficial Aquifer Designations British Geological Survey - National Geoscience Information Service	January 2015	As notified
Source Protection Zones Environment Agency - Head Office	January 2015	Quarterly
Extreme Flooding from Rivers or Sea without Defences Environment Agency - Head Office	October 2014	Quarterly
Flooding from Rivers or Sea without Defences Environment Agency - Head Office	October 2014	Quarterly
Areas Benefiting from Flood Defences Environment Agency - Head Office	October 2014	Quarterly
Flood Water Storage Areas Environment Agency - Head Office	October 2014	Quarterly
Flood Defences Environment Agency - Head Office	October 2014	Quarterly
Detailed River Network Lines Environment Agency - Head Office	March 2012	Annually
Detailed River Network Offline Drainage Environment Agency - Head Office	March 2012	Annually

Waste	Version	Update Cycle
BGS Recorded Landfill Sites British Geological Survey - National Geoscience Information Service	June 1996	Not Applicable
Historical Landfill Sites Environment Agency - North West Region - South Area	February 2015	Quarterly
Integrated Pollution Control Registered Waste Sites Environment Agency - North West Region	October 2008	Not Applicable
Licensed Waste Management Facilities (Landfill Boundaries) Environment Agency - North West Region - South Area	August 2014	Quarterly
Licensed Waste Management Facilities (Locations) Environment Agency - North West Region - South Area	August 2014	Quarterly
Local Authority Landfill Coverage Cheshire County Council (now part of Cheshire East Council) - Environmental Planning Department Macclesfield Borough Council (now part of Cheshire East Council) - Environmental Health Department Manchester City Council - Planning Department Stockport Metropolitan Borough Council - Environmental Health Department, EEDD Tameside Metropolitan Borough Council	May 2000 May 2000 May 2000 May 2000 May 2000	Not Applicable Not Applicable Not Applicable Not Applicable Not Applicable
Local Authority Recorded Landfill Sites Cheshire County Council (now part of Cheshire East Council) - Environmental Planning Department Macclesfield Borough Council (now part of Cheshire East Council) - Environmental Health Department Manchester City Council - Planning Department Stockport Metropolitan Borough Council - Environmental Health Department, EEDD Tameside Metropolitan Borough Council	February 2005 May 2000 May 2000 May 2000 May 2000	Not Applicable Not Applicable Not Applicable Not Applicable Not Applicable
Registered Landfill Sites Environment Agency - North West Region - South Area	March 2003	Not Applicable
Registered Waste Transfer Sites Environment Agency - North West Region - South Area	March 2003	Not Applicable
Registered Waste Treatment or Disposal Sites Environment Agency - North West Region - South Area	March 2003	Not Applicable
Hazardous Substances	Version	Update Cycle
Control of Major Accident Hazards Sites (COMAH) Health and Safety Executive	January 2015	Bi-Annually
Explosive Sites Health and Safety Executive	October 2014	Bi-Annually
Notification of Installations Handling Hazardous Substances (NIHHS) Health and Safety Executive	November 2000	Not Applicable
Planning Hazardous Substance Enforcements Macclesfield Borough Council (now part of Cheshire East Council) - Planning Department Cheshire County Council (now part of Cheshire East Council) - Planning Department Stockport Metropolitan Borough Council - Environment and Economic Development Cheshire East Council - Planning Department Manchester City Council - Planning Department Tameside Metropolitan Borough Council - Planning and Building Control	December 2008 July 2008 November 2014 October 2013 September 2014 September 2014	Not Applicable Annual Rolling Update Annual Rolling Update Annually Annual Rolling Update Annual Rolling Update
Planning Hazardous Substance Consents Macclesfield Borough Council (now part of Cheshire East Council) - Planning Department Cheshire County Council (now part of Cheshire East Council) - Planning Department Stockport Metropolitan Borough Council - Environment and Economic Development Cheshire East Council - Planning Department Manchester City Council - Planning Department Tameside Metropolitan Borough Council - Planning and Building Control	December 2008 July 2008 November 2014 October 2013 September 2014 September 2014	Not Applicable Annual Rolling Update Annual Rolling Update Annually Annual Rolling Update Annual Rolling Update

Geological	Version	Update Cycle
BGS 1:625,000 Solid Geology British Geological Survey - National Geoscience Information Service	August 1996	Not Applicable
BGS Estimated Soil Chemistry British Geological Survey - National Geoscience Information Service	January 2010	Annually
BGS Recorded Mineral Sites British Geological Survey - National Geoscience Information Service	October 2014	Bi-Annually
Brine Compensation Area Cheshire Brine Subsidence Compensation Board	August 2011	Not Applicable
Coal Mining Affected Areas The Coal Authority - Mining Report Service	December 2013	As notified
Mining Instability Ove Arup & Partners	October 2000	Not Applicable
Non Coal Mining Areas of Great Britain British Geological Survey - National Geoscience Information Service	July 2014	Not Applicable
Potential for Collapsible Ground Stability Hazards British Geological Survey - National Geoscience Information Service	June 2014	Annually
Potential for Compressible Ground Stability Hazards British Geological Survey - National Geoscience Information Service	June 2014	Annually
Potential for Ground Dissolution Stability Hazards British Geological Survey - National Geoscience Information Service	June 2014	Annually
Potential for Landslide Ground Stability Hazards British Geological Survey - National Geoscience Information Service	June 2014	Annually
Potential for Running Sand Ground Stability Hazards British Geological Survey - National Geoscience Information Service	June 2014	Annually
Potential for Shrinking or Swelling Clay Ground Stability Hazards British Geological Survey - National Geoscience Information Service	June 2014	Annually
Radon Potential - Radon Affected Areas British Geological Survey - National Geoscience Information Service	July 2011	As notified
Radon Potential - Radon Protection Measures British Geological Survey - National Geoscience Information Service	July 2011	As notified
Industrial Land Use	Version	Update Cycle
Contemporary Trade Directory Entries Thomson Directories	February 2015	Quarterly
Fuel Station Entries Catalist Ltd - Experian	November 2014	Quarterly

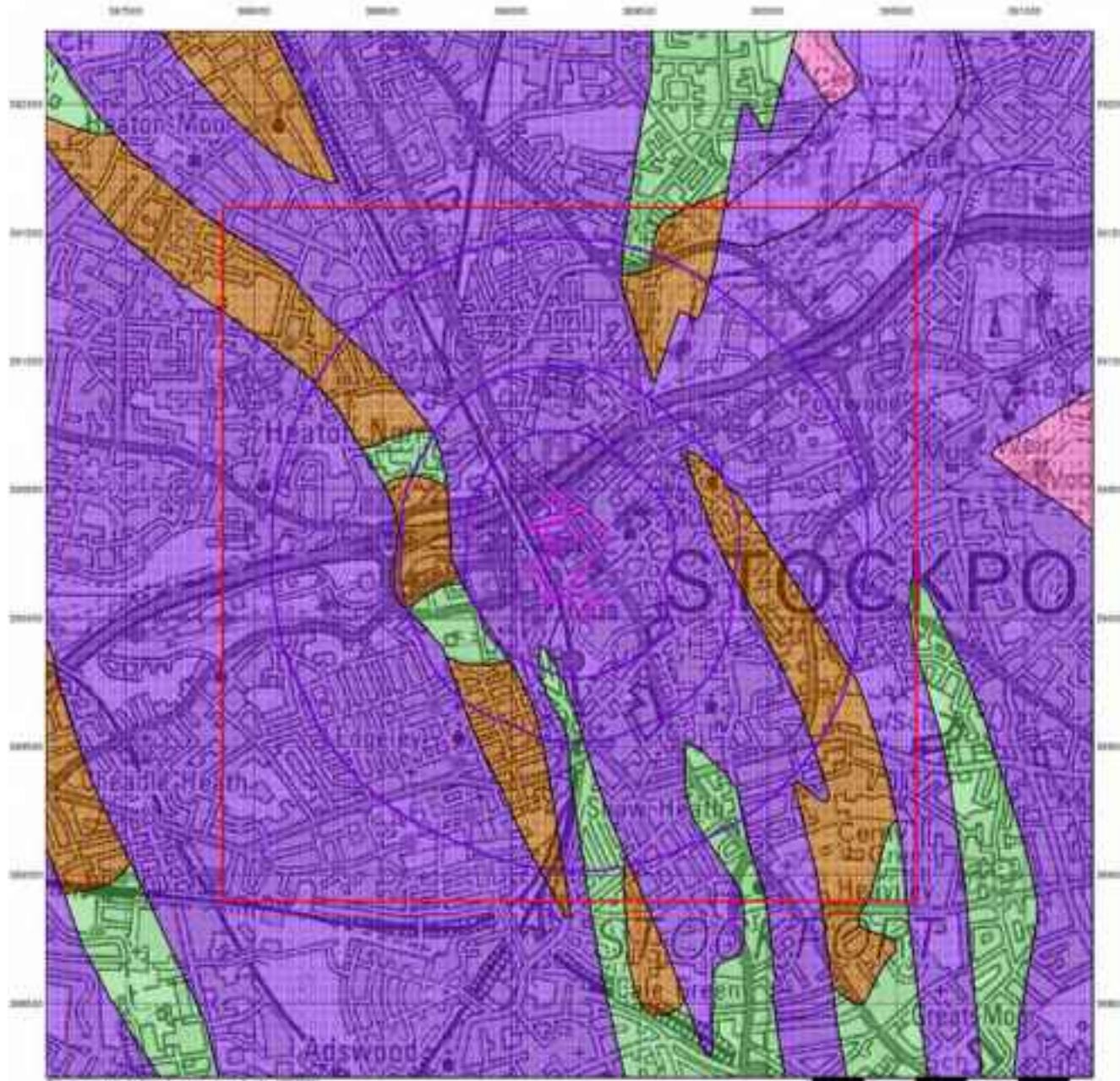
Sensitive Land Use	Version	Update Cycle
Areas of Adopted Green Belt Macclesfield Borough Council (now part of Cheshire East Council) Manchester City Council Stockport Metropolitan Borough Council Tameside Metropolitan Borough Council	February 2015 February 2015 February 2015 February 2015	As notified As notified As notified As notified
Areas of Unadopted Green Belt Macclesfield Borough Council (now part of Cheshire East Council) Manchester City Council Stockport Metropolitan Borough Council Tameside Metropolitan Borough Council	February 2015 February 2015 February 2015 February 2015	As notified As notified As notified As notified
Areas of Outstanding Natural Beauty Natural England	February 2015	Bi-Annually
Environmentally Sensitive Areas Natural England	August 2014	Annually
Forest Parks Forestry Commission	April 1997	Not Applicable
Local Nature Reserves Natural England	October 2014	Bi-Annually
Marine Nature Reserves Natural England	July 2013	Bi-Annually
National Nature Reserves Natural England	March 2015	Bi-Annually
National Parks Natural England	February 2015	Bi-Annually
Nitrate Sensitive Areas Department for Environment, Food and Rural Affairs (DEFRA - formerly FRCA)	February 2012	Not Applicable
Nitrate Vulnerable Zones Department for Environment, Food and Rural Affairs (DEFRA - formerly FRCA)	July 2014	Annually
Ramsar Sites Natural England	March 2014	Bi-Annually
Sites of Special Scientific Interest Natural England	September 2014	Bi-Annually
Special Areas of Conservation Natural England	March 2014	Bi-Annually
Special Protection Areas Natural England	September 2014	Bi-Annually

A selection of organisations who provide data within this report

Data Supplier	Data Supplier Logo
Ordnance Survey	
Environment Agency	
Scottish Environment Protection Agency	
The Coal Authority	
British Geological Survey	
Centre for Ecology and Hydrology	
Natural Resources Wales	
Scottish Natural Heritage	
Natural England	
Public Health England	
Ove Arup	
Peter Brett Associates	

Contact	Name and Address	Contact Details
2	Environment Agency - National Customer Contact Centre (NCCC) PO Box 544, Templeborough, Rotherham, S60 1BY	Telephone: 08708 506 506 Email: enquiries@environment-agency.gov.uk
3	Stockport Metropolitan Borough Council - Environmental Health Department, EEDD Stopford House, Piccadilly, Stockport, SK1 3XE	Telephone: 0161 474 4210 Fax: 0161 477 8589 Email: environment.team@stockport.gov.uk Website: www.stockport.gov.uk
4	British Geological Survey - Enquiry Service British Geological Survey, Kingsley Dunham Centre, Keyworth, Nottingham, Nottinghamshire, NG12 5GG	Telephone: 0115 936 3143 Fax: 0115 936 3276 Email: enquiries@bgs.ac.uk Website: www.bgs.ac.uk
5	Health and Safety Executive 5S.2 Redgrave Court, Merton Road, Bootle, L20 7HS	Website: www.hse.gov.uk
6	Stockport Metropolitan Borough Council - Environment and Economic Development Hygarth House, 103 Wellington Road South, Stockport, Greater Manchester, SK1 3TT	Telephone: 0161 480 4949 Fax: 0161 477 9530 Website: www.stockport.gov.uk
7	The Coal Authority - Mining Report Service 200 Lichfield Lane, Mansfield, Nottinghamshire, NG18 4RG	Telephone: 0845 7626848 Email: thecoalauthority@coal.gov.uk
8	Peter Brett Associates Caversham Bridge House, Waterman Place, Reading, Berkshire, RG1 8DN	Telephone: 0118 950 0761 Fax: 0118 959 7498 Email: reading@pba.co.uk Website: www.pba.co.uk
9	Stockport Metropolitan Borough Council Hygarth House, 103 Wellington Road South, Stockport, Greater Manchester, SK1 3TP	Telephone: 0161 480 4949 Fax: 0161 477 9530 Website: www.stockport.gov.uk
10	Natural England Suite D, Unex House, Bourges Boulevard, Peterborough, Cambridgeshire, PE1 1NG	Telephone: 0845 600 3078 Email: enquiries@naturalengland.org.uk Website: www.naturalengland.org.uk
-	Public Health England - Radon Survey, Centre for Radiation, Chemical and Environmental Hazards Chilton, Didcot, Oxfordshire, OX11 0RQ	Telephone: 01235 822622 Fax: 01235 833891 Email: radon@phe.gov.uk Website: www.ukradon.org
-	Landmark Information Group Limited Imperium, Imperial Way, Reading, Berkshire, RG2 0TD	Telephone: 0844 844 9952 Fax: 0844 844 9951 Email: customerservices@landmarkinfo.co.uk Website: www.landmarkinfo.co.uk

Please note that the Environment Agency / Natural Resources Wales / SEPA have a charging policy in place for enquiries.



Groundwater Vulnerability

General

- Operated Site
- Specified Buffer(s)
- Mining Reference Point
- Area
- Road(s)

Agency and Hydrological


Geological Classes

- Major Aquifer (Highly Permeable)
- Minor Aquifer (Fairly Permeable)
- Non Aquifer (Highly Permeable)
- Water or Sewer
- Rail Deposit

Soil Classes

- High (H) 1, 2, 3, 0
- Intermediate (I) 1, 2
- Low
- High (H) 1, 2, 3, 0
- Intermediate (I) 1, 2
- Low
- High (H) 1, 2, 3, 0
- Intermediate (I) 1, 2
- Low

Site Sensitivity Context Map - Slice A



Order Details

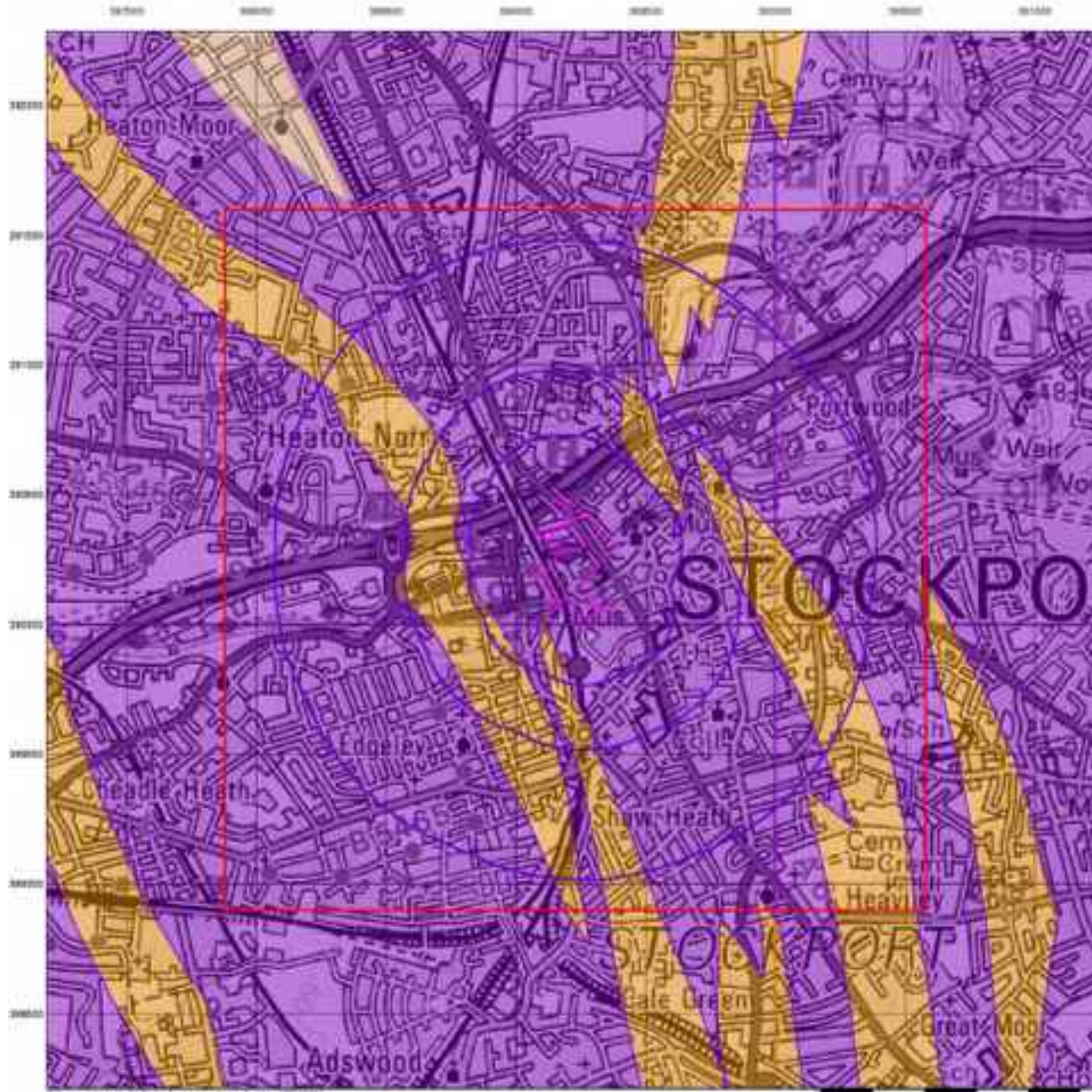
Order Number: 66053144_1_1
 Customer Ref: 60340298
 National Grid Reference: 389220, 390250
 Slice: A
 Site Area (Ha): 5.77
 Search Buffer (m): 1000

Site Details

Stockport Bus Station, Mersey Square, Stockport, SK1 1NU



Tel: 0844 844 9952
 Fax: 0844 844 9951
 Web: www.envirocheck.co.uk



Bedrock Aquifer Designation

General


- Specified Site
- Specified Buffer
- Mining Reference Point
- Area
- Road

Agency and Hydrological

Geological Classes

- Precipital Aquifer
- Secondary A Aquifer
- Secondary B Aquifer
- Secondary Unconsolidated
- Unproductive Strata
- Unshown

Site Sensitivity Context Map - Slice A



Order Details

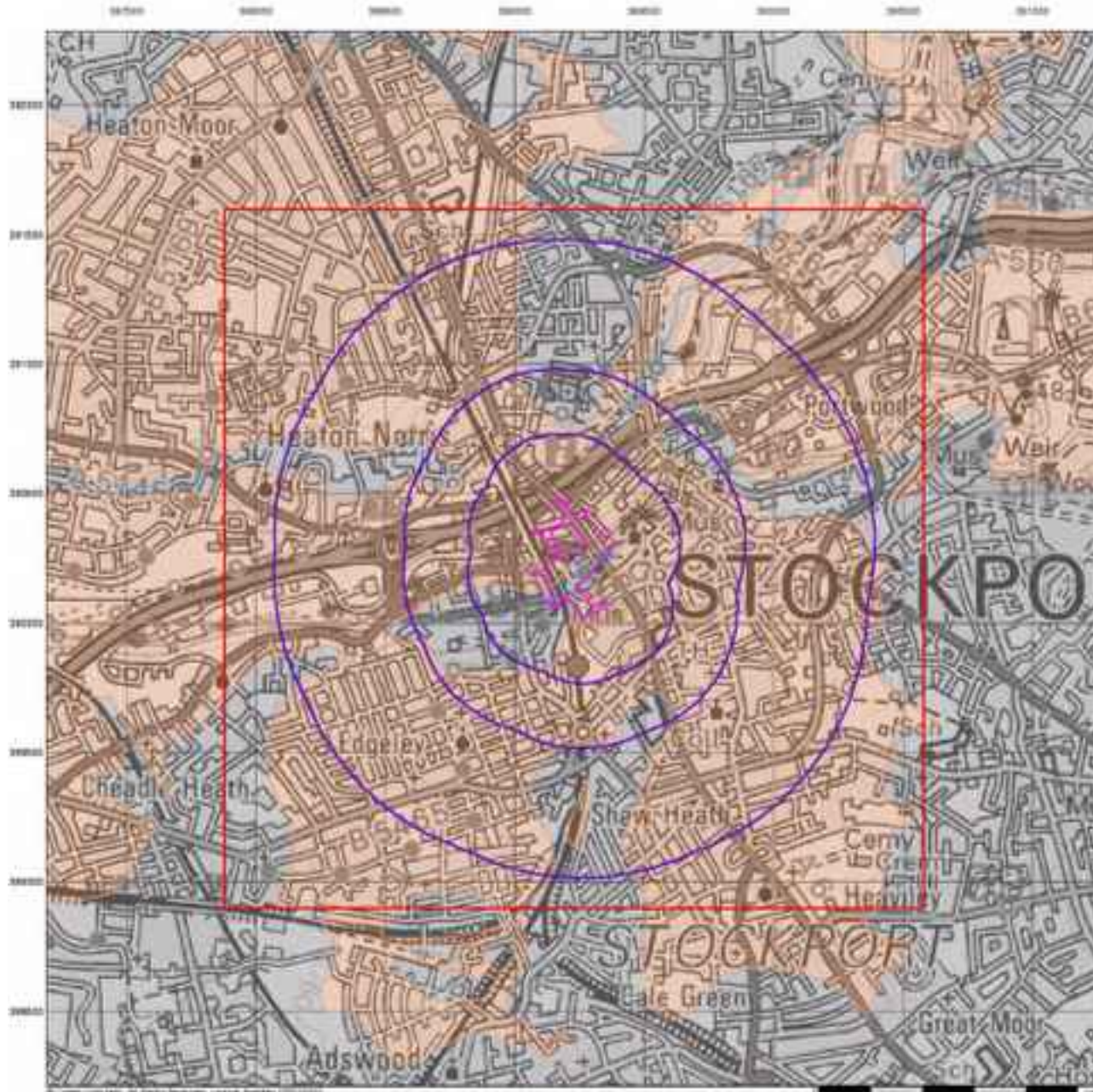
Order Number: 66053144_1_1
 Customer Ref: 60340298
 National Grid Reference: 389220, 390250
 Slice: A
 Site Area (Ha): 5.77
 Search Buffer (m): 1000

Site Details

Stockport Bus Station, Mersey Square, Stockport, SK1 1NU



Tel: 0844 844 9952
 Fax: 0844 844 9951
 Web: www.envirocheck.co.uk



Superficial Aquifer Designation

General


- Specified Site
- Search Buffer(s)
- Missing Reference Point
- Area
- Road(s)

Agency and Hydrological

Geological Classes

- Precipital Aquifer
- Secondary A Aquifer
- Secondary B Aquifer
- Secondary Unconsolidated
- Unproductive Strata
- Unknown

Site Sensitivity Context Map - Slice A



Order Details

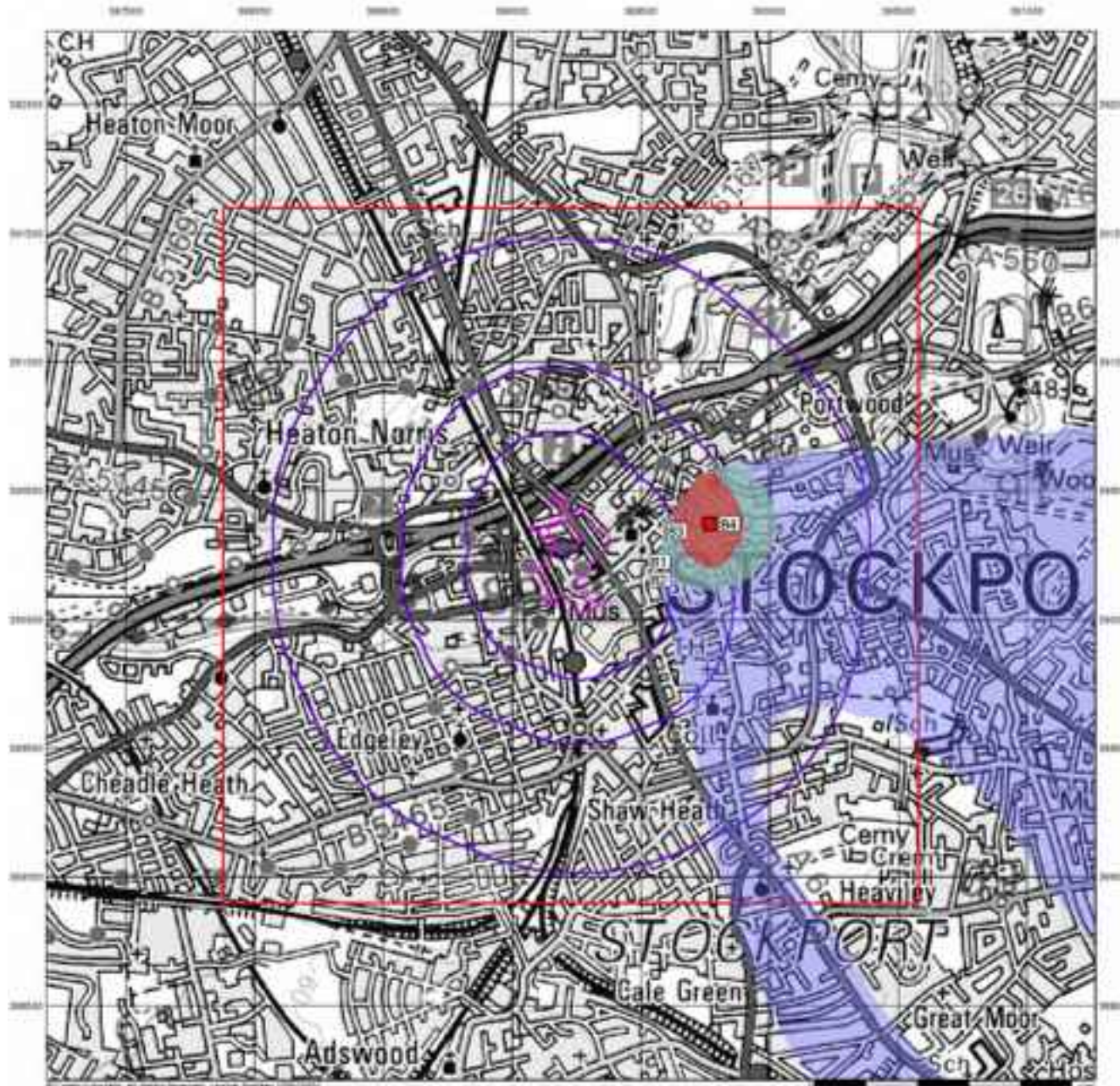
Order Number: 66053144_1_1
 Customer Ref: 60340298
 National Grid Reference: 389220, 390250
 Slice: A
 Site Area (Ha): 5.77
 Search Buffer (m): 1000

Site Details

Stockport Bus Station, Mersey Square, Stockport, SK1 1NU



Tel: 0844 844 9952
 Fax: 0844 844 9951
 Web: www.envirocheck.co.uk



Source Protection Zones


General

- Specified Site
- Specified Buffer(s)
- Missing Reference Point
- Area
- Zone 1

Agency and Hydrological

- Inner zone (Zone 1)
- Inner zone - subsurface activity only (Zone 1a)
- Outer zone (Zone 2)
- Outer zone - subsurface activity only (Zone 2a)
- Total catchment (Zone 3)
- Total catchment - subsurface activity only (Zone 3a)
- Special interest (Zone 4)
- Source Protection Zone Boundary

Site Sensitivity Context Map - Slice A



Order Details

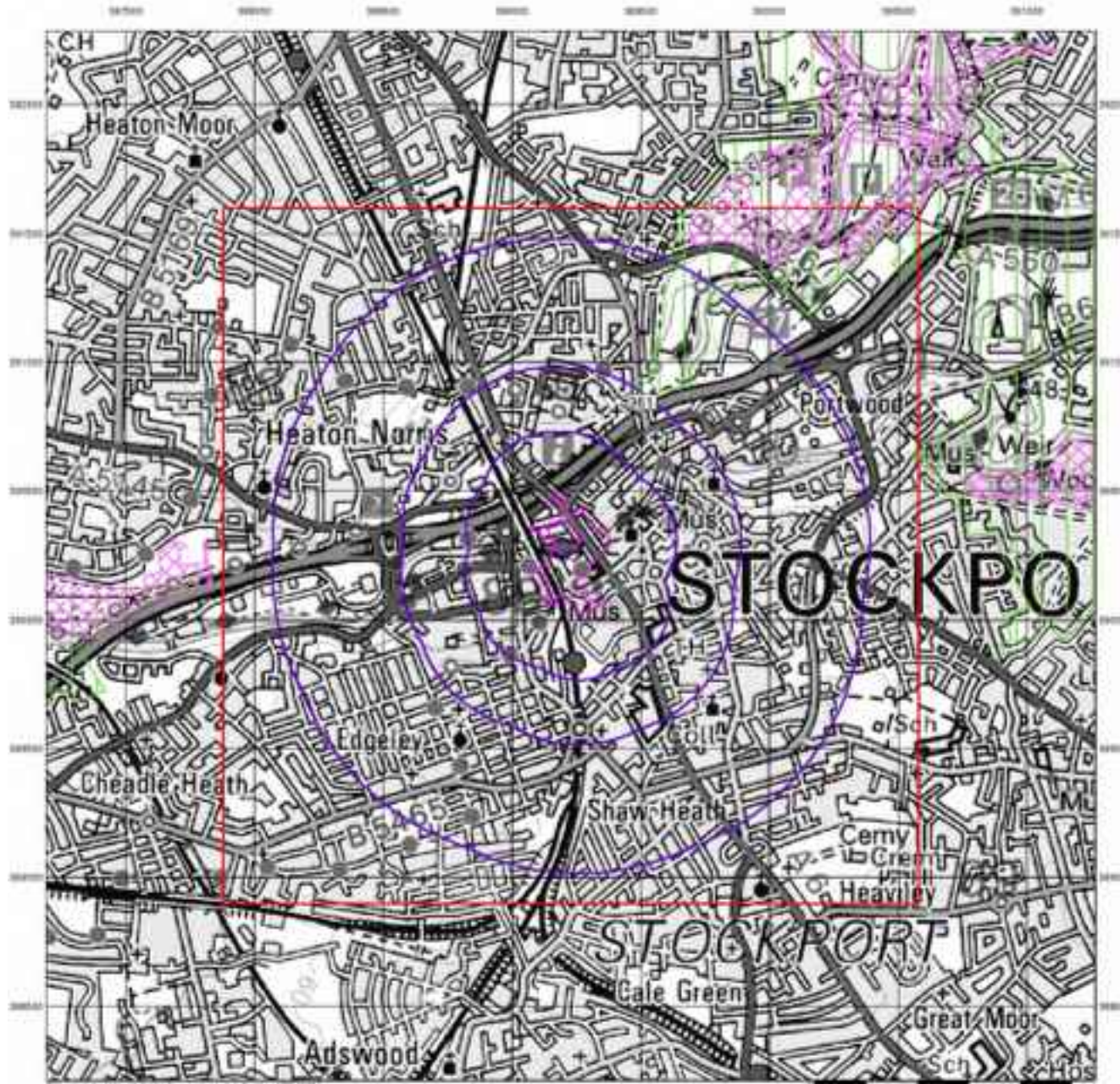
Order Number: 66053144_1_1
 Customer Ref: 60340298
 National Grid Reference: 389220, 390250
 Slice: A
 Site Area (Ha): 5.77
 Search Buffer (m): 1000

Site Details

Stockport Bus Station, Mersey Square, Stockport, SK1 1NU



Tel: 0844 844 9952
 Fax: 0844 844 9951
 Web: www.envirocheck.co.uk



Sensitive Land Uses


General

- Specified Site
- Specified Buffer(s)
- Missing Reference Point
- Area
- Road ID

Sensitive Land Uses

- Area of Adopted Green Belt
- Area of Unadopted Green Belt
- Area of Outstanding Natural Beauty
- Environmentally Sensitive Area
- Flood Plain
- Local Nature Reserve
- Marine Nature Reserve
- National Nature Reserve
- National Park
- Military Sensitive Area
- Wildlife Sensitive Zone
- Ramsar Site
- Site of Special Scientific Interest
- Special Area of Conservation
- Special Protection Area

Site Sensitivity Context Map - Slice A



Order Details

Order Number: 66053144_1_1
 Customer Ref: 60340298
 National Grid Reference: 389220, 390250
 Slice: A
 Site Area (Ha): 5.77
 Search Buffer (m): 1000

Site Details

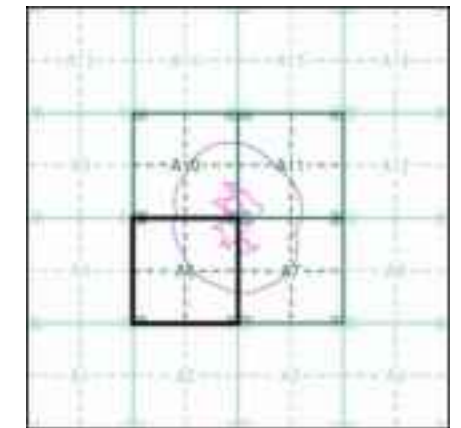
Stockport Bus Station, Mersey Square, Stockport, SK1 1NU



Tel: 0844 844 9952
 Fax: 0844 844 9951
 Web: www.envirocheck.co.uk

- General**
- Specified Site
 - Specified Buffer(s)
 - Bearing Reference Point
 - Map ID
 - Several of Type at Location
- Agency and Hydrological**
- Contaminated Land Register Entry or Notice (Location)
 - Contaminated Land Register Entry or Notice
 - Discharge Consent
 - Enforcement or Prohibition Notice
 - Integrated Pollution Control
 - Integrated Pollution Prevention Control
 - Local Authority Integrated Pollution Prevention and Control
 - Local Authority Pollution Prevention and Control
 - Local Authority Pollution Prevention and Control Enforcement
 - Pollution Incident to Controlled Waters
 - Prosecution Relating to Authorised Processes
 - Prosecution Relating to Controlled Waters
 - Registered Radioactive Substance
 - River Network or Water Feature
 - River Quality Sampling Point
 - Substantiated Pollution Incident Register
 - Water Abstraction
 - Water Industry Act Referral
- Waste**
- BGS Recorded Landfill Site (Location)
 - BGS Recorded Landfill Site
 - EA Historic Landfill (Buffered Point)
 - EA Historic Landfill (Polygon)
 - Integrated Pollution Control Registered Waste Site
 - Licensed Waste Management Facility (Landfill Boundary)
 - Licensed Waste Management Facility (Location)
 - Local Authority Recorded Landfill Site (Location)
 - Local Authority Recorded Landfill Site
 - Registered Landfill Site
 - Registered Landfill Site (Location)
 - Registered Landfill Site (Point Buffered to 100m)
 - Registered Landfill Site (Point Buffered to 250m)
 - Registered Waste Transfer Site (Location)
 - Registered Waste Transfer Site
 - Registered Waste Treatment or Disposal Site (Location)
 - Registered Waste Treatment or Disposal Site
- Hazardous Substances**
- COMAH Site
 - Explosive Site
 - NIHHS Site
 - Planning Hazardous Substance Consent
 - Planning Hazardous Substance Enforcement
- Geological**
- BGS Recorded Mineral Site
- Industrial Land Use**
- Contemporary Trade Directory Entry
 - Fuel Station Entry

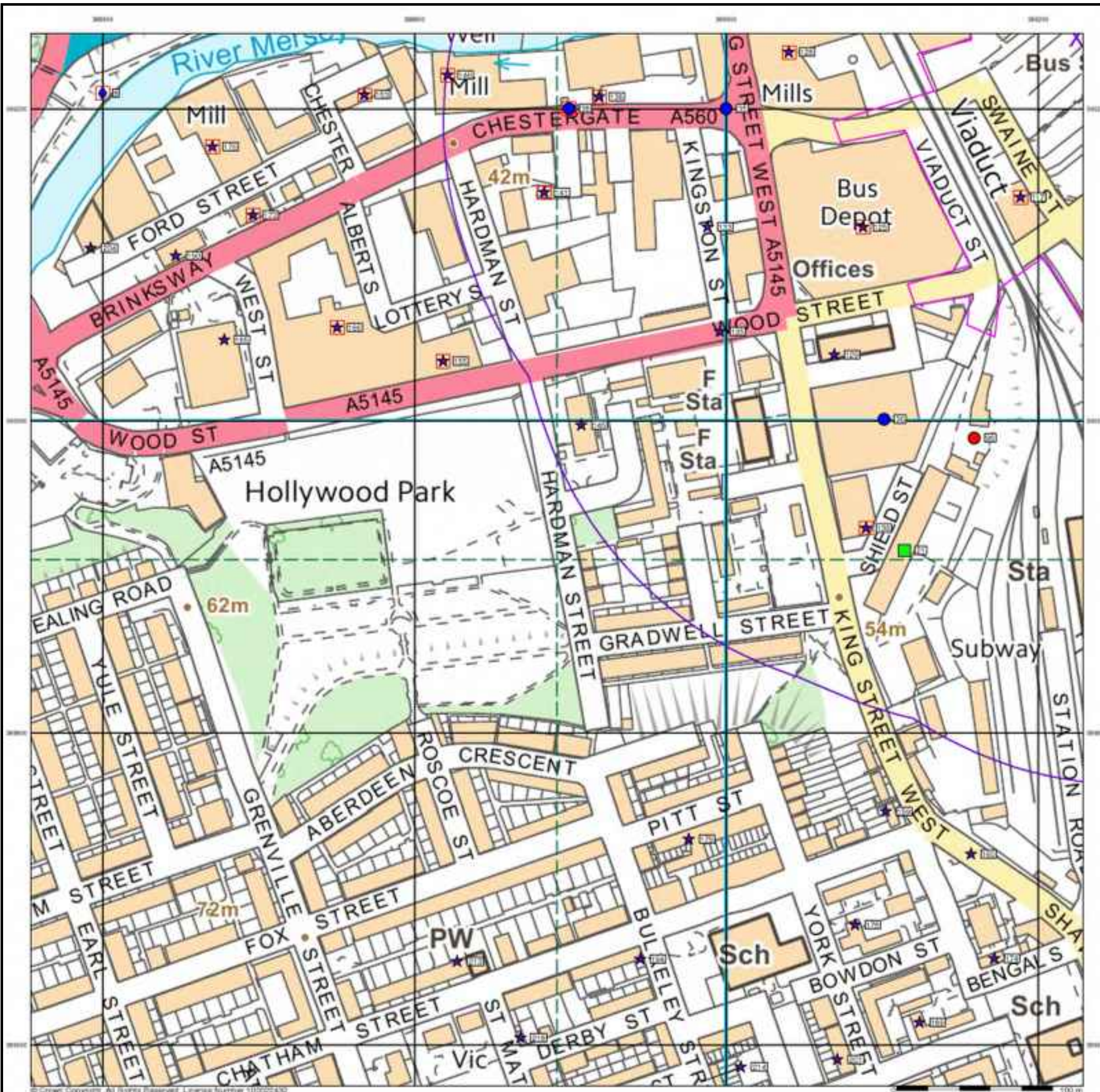
Site Sensitivity Map - Segment A6



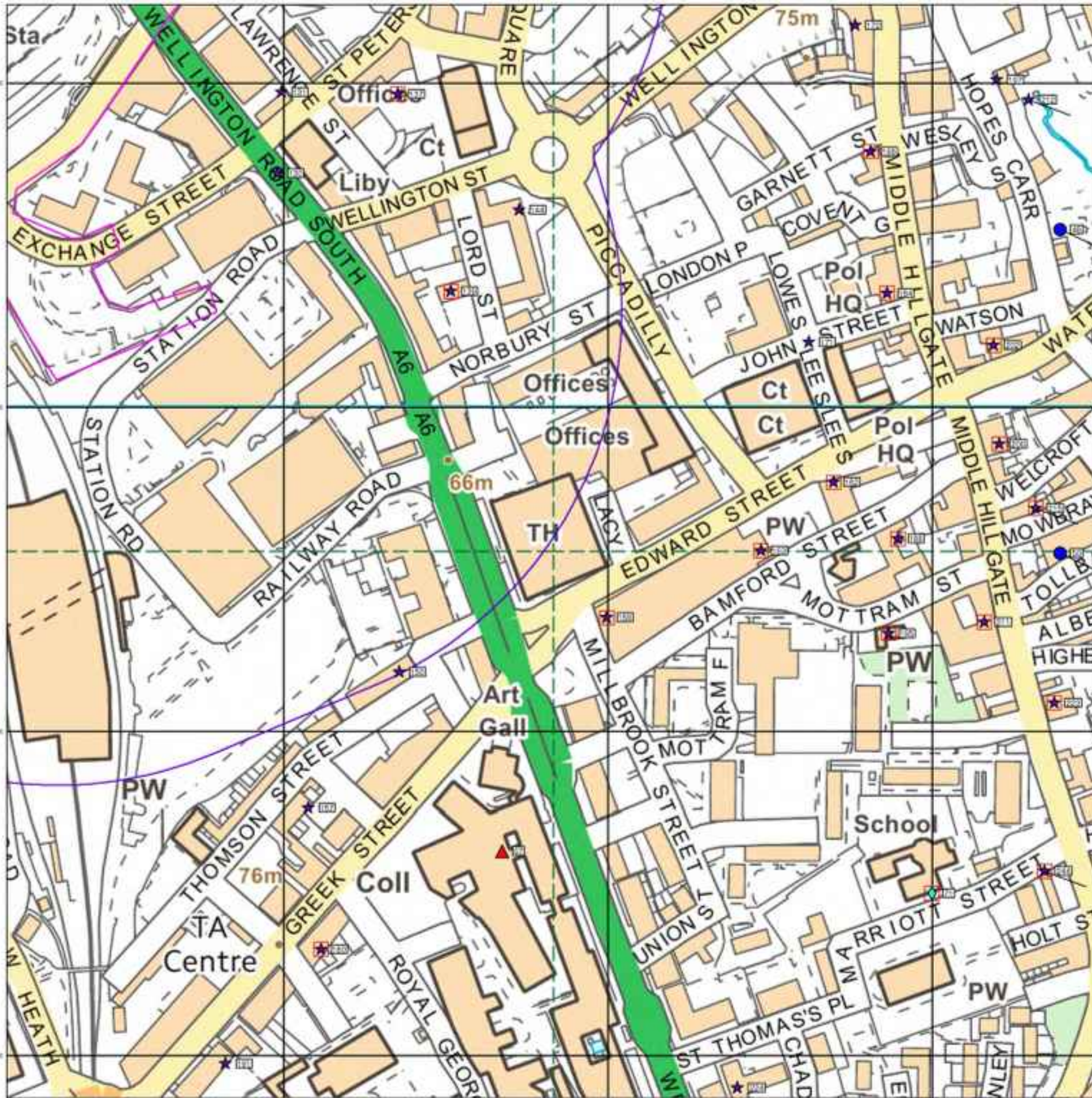
Order Details

Order Number: 66053144_1_1
 Customer Ref: 60340298
 National Grid Reference: 389220, 390250
 Slice: A
 Site Area (Ha): 5.77

Site Details
 Stockport Bus Station, Mersey Square, Stockport, SK1 1NU



© Crown Copyright. All Rights Reserved. License Number 100022430



General

- ◆ Specified Site
- Specified Buffer(s)
- X Bearing Reference Point
- Map ID
- Several of Type at Location

Agency and Hydrological

- Contaminated Land Register Entry or Notice (Location)
- ◆ Contaminated Land Register Entry or Notice
- ◆ Discharge Consent
- ▲ Enforcement or Prohibition Notice
- ▲ Integrated Pollution Control
- Integrated Pollution Prevention Control
- Local Authority Integrated Pollution Prevention and Control
- ▲ Local Authority Pollution Prevention and Control
- ▼ Local Authority Pollution Prevention and Control Enforcement
- Pollution Incident to Controlled Waters
- ▼ Prosecution Relating to Authorised Processes
- ◆ Prosecution Relating to Controlled Waters
- ▲ Registered Radioactive Substance
- + River Network or Water Feature
- + River Quality Sampling Point
- Substantiated Pollution Incident Register
- ◆ Water Abstraction
- ◆ Water Industry Act Referral

Waste

- ▼ BGS Recorded Landfill Site (Location)
- BGS Recorded Landfill Site
- EA Historic Landfill (Buffered Point)
- EA Historic Landfill (Polygon)
- ▲ Integrated Pollution Control Registered Waste Site
- Licensed Waste Management Facility (Landfill Boundary)
- Licensed Waste Management Facility (Location)
- Local Authority Recorded Landfill Site (Location)
- Local Authority Recorded Landfill Site
- Registered Landfill Site
- ▼ Registered Landfill Site (Location)
- Registered Landfill Site (Point Buffered to 100m)
- Registered Landfill Site (Point Buffered to 250m)
- Registered Waste Transfer Site (Location)
- Registered Waste Transfer Site
- Registered Waste Treatment or Disposal Site (Location)
- Registered Waste Treatment or Disposal Site


Geological

- ▼ BGS Recorded Mineral Site

Industrial Land Use

- ★ Contemporary Trade Directory Entry
- ★ Fuel Station Entry
- ✖ COMAH Site
- ✖ Explosive Site
- ✖ NIHS Site
- ✖ Planning Hazardous Substance Consent
- ✖ Planning Hazardous Substance Enforcement

Site Sensitivity Map - Segment A7

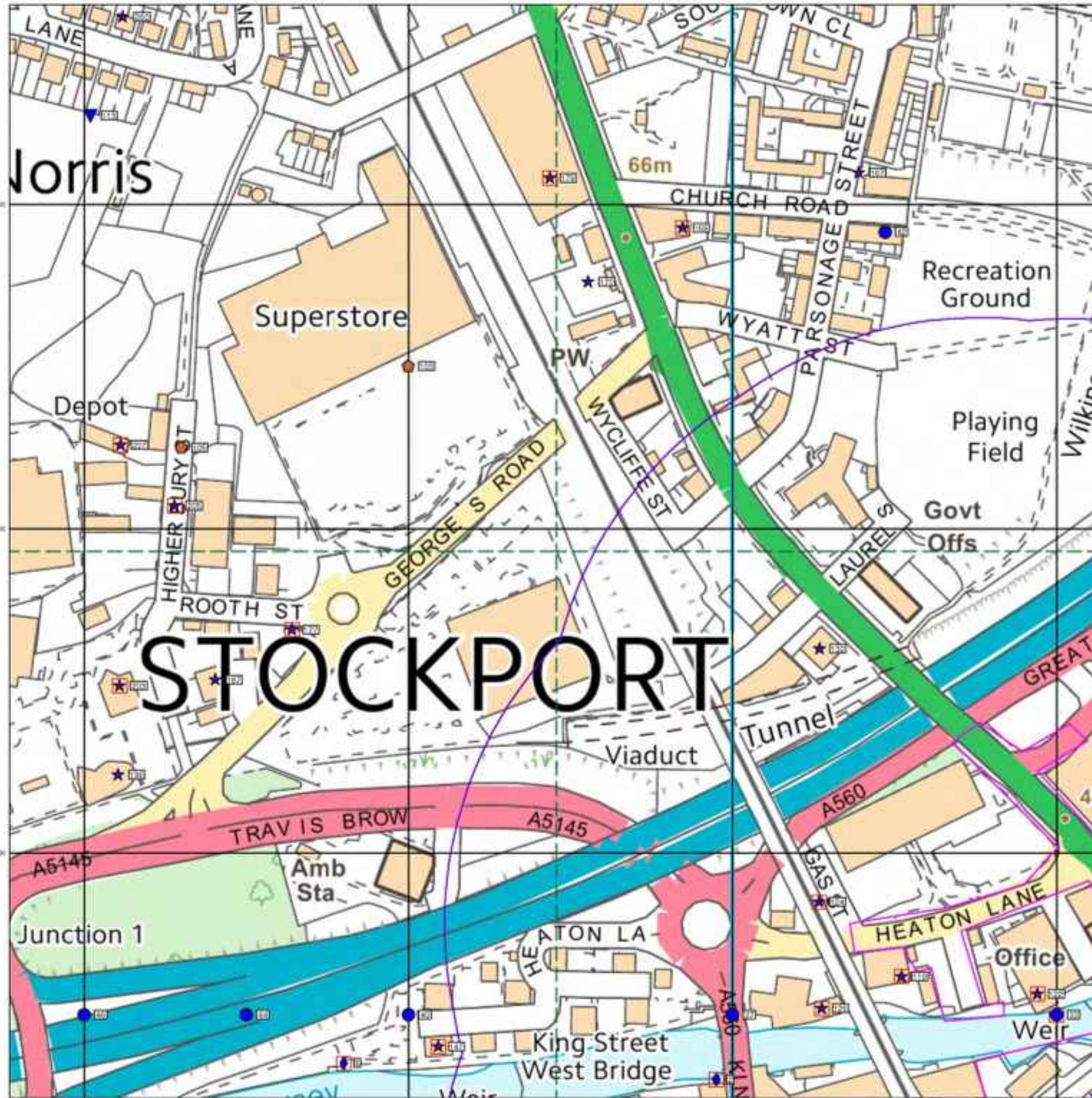


Order Details

Order Number: 66053144_1_1
 Customer Ref: 60340298
 National Grid Reference: 389220, 390250
 Slice: A
 Site Area (Ha): 5.77

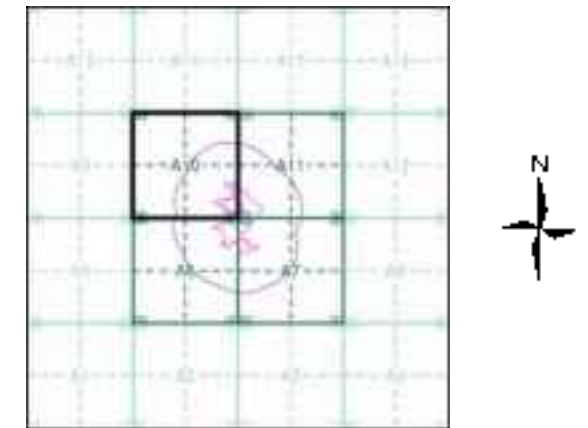
Site Details

Stockport Bus Station, Mersey Square, Stockport, SK1 1NU



- General**
- Specified Site
 - Specified Buffer(s)
 - Bearing Reference Point
 - Map ID
 - Several of Type at Location
- Agency and Hydrological**
- Contaminated Land Register Entry or Notice (Location)
 - Contaminated Land Register Entry or Notice
 - Discharge Consent
 - Enforcement or Prohibition Notice
 - Integrated Pollution Control
 - Integrated Pollution Prevention Control
 - Local Authority Integrated Pollution Prevention and Control
 - Local Authority Pollution Prevention and Control Enforcement
 - Pollution Incident to Controlled Waters
 - Prosecution Relating to Authorised Processes
 - Prosecution Relating to Controlled Waters
 - Registered Radioactive Substance
 - River Network or Water Feature
 - River Quality Sampling Point
 - Substantiated Pollution Incident Register
 - Water Abstraction
 - Water Industry Act Referral
- Waste**
- BGS Recorded Landfill Site (Location)
 - BGS Recorded Landfill Site
 - EA Historic Landfill (Buffered Point)
 - EA Historic Landfill (Polygon)
 - Integrated Pollution Control Registered Waste Site
 - Licensed Waste Management Facility (Landfill Boundary)
 - Licensed Waste Management Facility (Location)
 - Local Authority Recorded Landfill Site (Location)
 - Local Authority Recorded Landfill Site
 - Registered Landfill Site
 - Registered Landfill Site (Location)
 - Registered Landfill Site (Point Buffered to 100m)
 - Registered Landfill Site (Point Buffered to 250m)
 - Registered Waste Transfer Site (Location)
 - Registered Waste Transfer Site
 - Registered Waste Treatment or Disposal Site (Location)
 - Registered Waste Treatment or Disposal Site
- Hazardous Substances**
- COMAH Site
 - Explosive Site
 - NIHHS Site
 - Planning Hazardous Substance Consent
 - Planning Hazardous Substance Enforcement
- Geological**
- BGS Recorded Mineral Site
- Industrial Land Use**
- Contemporary Trade Directory Entry
 - Fuel Station Entry

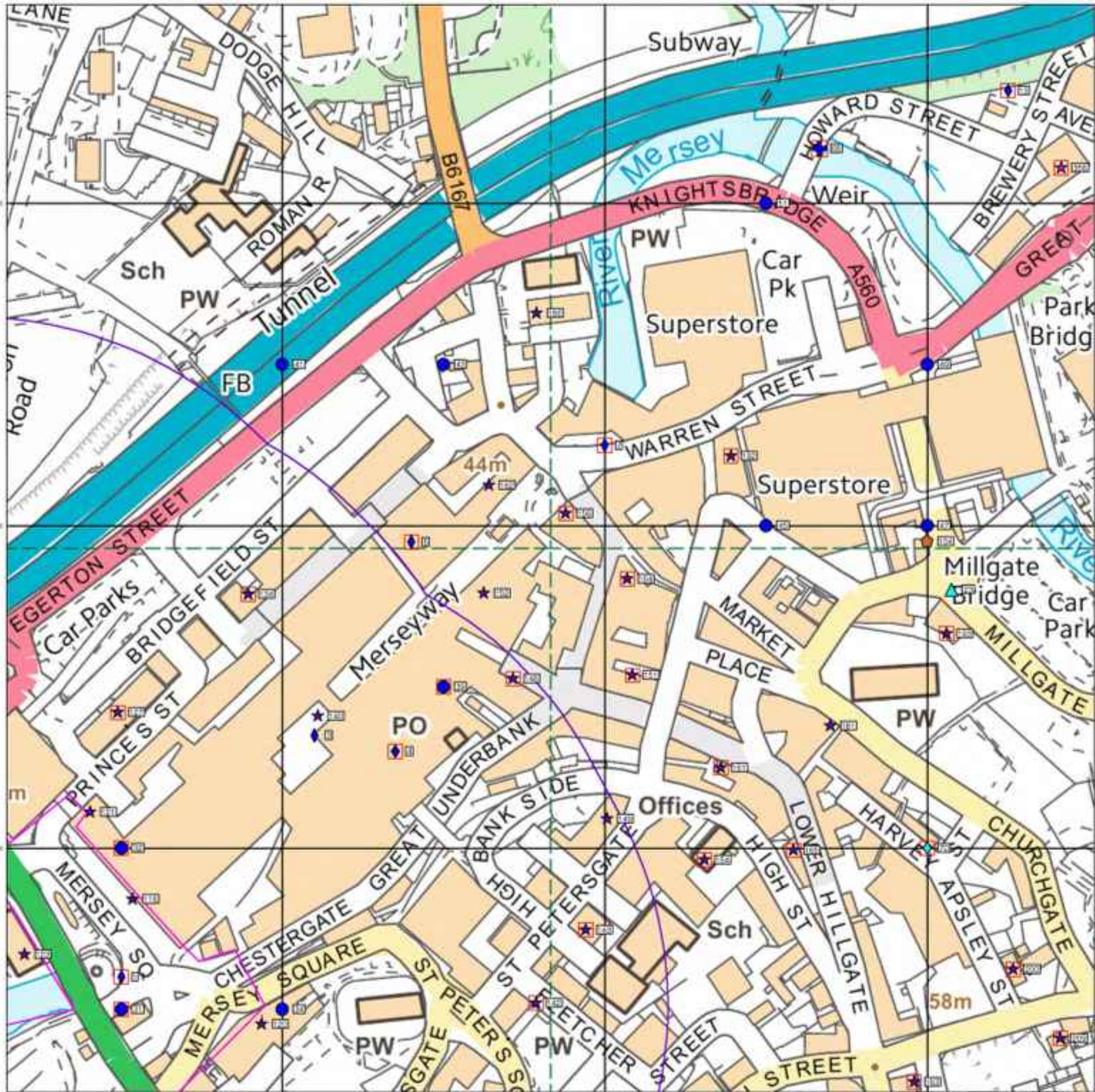
Site Sensitivity Map - Segment A10



Order Details

Order Number: 66053144_1_1
 Customer Ref: 60340298
 National Grid Reference: 389220, 390250
 Slice: A
 Site Area (Ha): 5.77

Site Details
 Stockport Bus Station, Mersey Square, Stockport, SK1 1NU



General

- ★ Specified Site
- Specified Buffer(s)
- ✕ Bearing Reference Point
- Map ID
- Several of Type at Location

Agency and Hydrological

- Contaminated Land Register Entry or Notice (Location)
- Contaminated Land Register Entry or Notice
- ▲ Discharge Consent
- ▲ Enforcement or Prohibition Notice
- ▲ Integrated Pollution Control
- Integrated Pollution Prevention and Control
- ▲ Local Authority Integrated Pollution Prevention and Control
- ▲ Local Authority Pollution Prevention and Control Enforcement
- Pollution Incident to Controlled Waters
- ▼ Prosecution Relating to Authorised Processes
- ▼ Prosecution Relating to Controlled Waters
- ▲ Registered Radioactive Substance
- + River Network or Water Feature
- + River Quality Sampling Point
- Substantiated Pollution Incident Register
- ◆ Water Abstraction
- ◆ Water Industry Act Referral

Waste

- ▼ BGS Recorded Landfill Site (Location)
- BGS Recorded Landfill Site
- EA Historic Landfill (Buffered Point)
- EA Historic Landfill (Polygon)
- ▲ Integrated Pollution Control Registered Waste Site
- Licensed Waste Management Facility (Landfill Boundary)
- Licensed Waste Management Facility (Location)
- Local Authority Recorded Landfill Site (Location)
- Local Authority Recorded Landfill Site
- Registered Landfill Site
- ▲ Registered Landfill Site (Location)
- Registered Landfill Site (Point Buffered to 100m)
- Registered Landfill Site (Point Buffered to 250m)
- Registered Waste Transfer Site (Location)
- Registered Waste Transfer Site
- Registered Waste Treatment or Disposal Site (Location)
- Registered Waste Treatment or Disposal Site

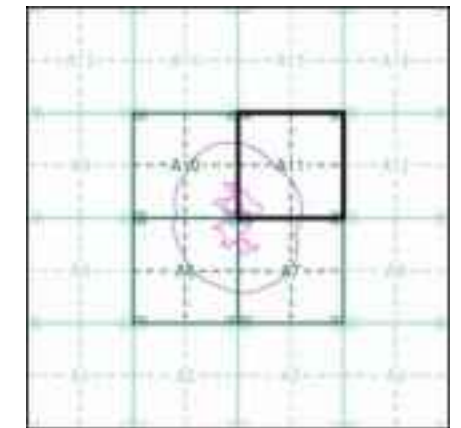
Geological

- ▼ BGS Recorded Mineral Site

Industrial Land Use

- ★ Contemporary Trade Directory Entry
- ★ Fuel Station Entry
- ✕ COMAH Site
- ✕ Explosive Site
- ✕ NIHS Site
- ✕ Planning Hazardous Substance Consent
- ✕ Planning Hazardous Substance Enforcement

Site Sensitivity Map - Segment A11



Order Details

Order Number: 66053144_1_1
 Customer Ref: 60340298
 National Grid Reference: 389220, 390250
 Slice: A
 Site Area (Ha): 5.77

Site Details

Stockport Bus Station, Mersey Square, Stockport, SK1 1NU

General

- ◆ Specified Site
- Specified Buffer(s)
- X Bearing Reference Point
- Map ID
- Several of Type at Location

Agency and Hydrological

- ◆ Contaminated Land Register Entry or Notice (Location)
- ◆ Contaminated Land Register Entry or Notice
- ◆ Discharge Consent
- ▲ Enforcement or Prohibition Notice
- ▲ Integrated Pollution Control
- Integrated Pollution Prevention Control
- Local Authority Integrated Pollution Prevention and Control
- ▲ Local Authority Pollution Prevention and Control
- ▼ Local Authority Pollution Prevention and Control Enforcement
- Pollution Incident to Controlled Waters
- ▼ Prosecution Relating to Authorised Processes
- ◆ Prosecution Relating to Controlled Waters
- ▲ Registered Radioactive Substance
- River Network or Water Feature
- + River Quality Sampling Point
- Substantiated Pollution Incident Register
- ◆ Water Abstraction
- ◆ Water Industry Act Referral

Waste

- ▼ BGS Recorded Landfill Site (Location)
- BGS Recorded Landfill Site
- EA Historic Landfill (Buffered Point)
- EA Historic Landfill (Polygon)
- ▲ Integrated Pollution Control Registered Waste Site
- Licensed Waste Management Facility (Landfill Boundary)
- Licensed Waste Management Facility (Location)
- Local Authority Recorded Landfill Site (Location)
- Local Authority Recorded Landfill Site
- Registered Landfill Site
- ▲ Registered Landfill Site (Location)
- Registered Landfill Site (Point Buffered to 100m)
- Registered Landfill Site (Point Buffered to 250m)
- Registered Waste Transfer Site (Location)
- Registered Waste Transfer Site
- Registered Waste Treatment or Disposal Site (Location)
- Registered Waste Treatment or Disposal Site


Geological

- ▼ BGS Recorded Mineral Site

Industrial Land Use

- ★ Contemporary Trade Directory Entry
- ★ Fuel Station Entry
- X COMAH Site
- X Explosive Site
- X NIHS Site
- X Planning Hazardous Substance Consent
- X Planning Hazardous Substance Enforcement

Site Sensitivity Map - Slice A






Order Details

Order Number: 66053144_1_1
 Customer Ref: 60340298
 National Grid Reference: 389220, 390250
 Slice: A
 Site Area (Ha): 5.77
 Search Buffer (m): 1000






Site Details

Stockport Bus Station, Mersey Square, Stockport, SK1 1NU

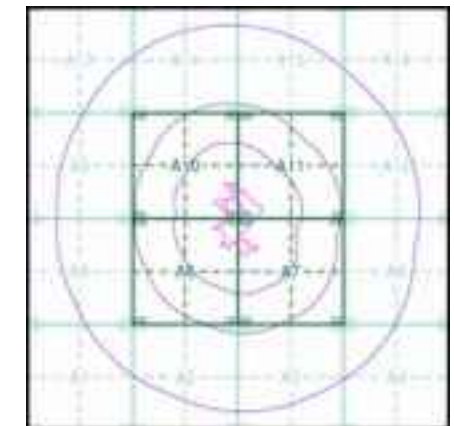
General

-  Specified Site
-  Specified Buffer(s)
-  Bearing Reference Point

Agency and Hydrological (Flood)

-  Extreme Flooding from Rivers or Sea without Defences (Zone 2)
-  Flooding from Rivers or Sea without Defences (Zone 3)
-  Area Benefiting from Flood Defence
-  Flood Water Storage Areas
-  Flood Defence

Flood Map - Slice A

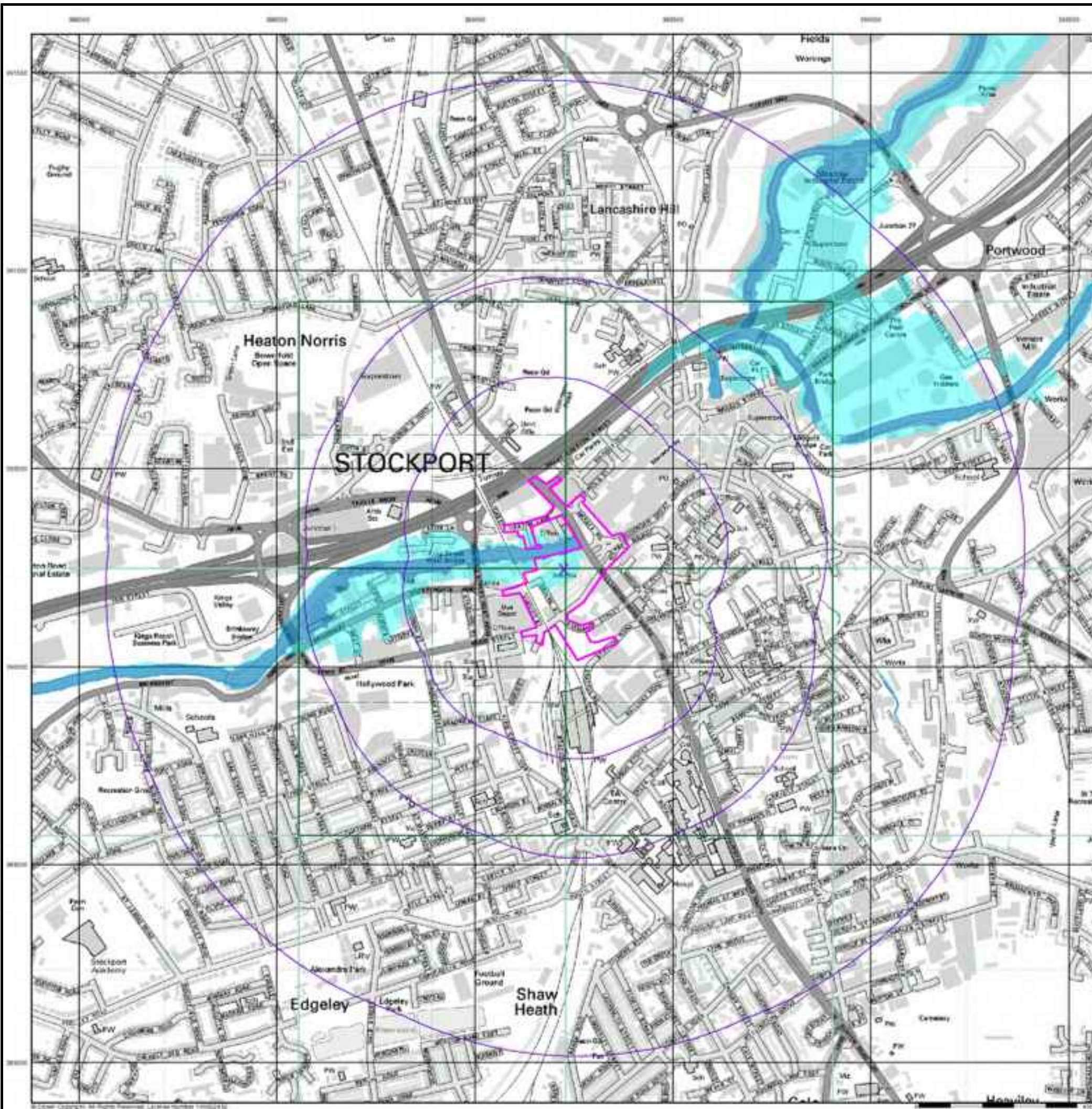


Order Details

Order Number: 66053144_1_1
 Customer Ref: 60340298
 National Grid Reference: 389220, 390250
 Slice: A
 Site Area (Ha): 5.77
 Search Buffer (m): 1000

Site Details

Stockport Bus Station, Mersey Square, Stockport, SK1 1NU



General

- Specified Site
- Specified Buffer(s)
- Bearing Reference Point
- Map ID
- Several of Type at Location

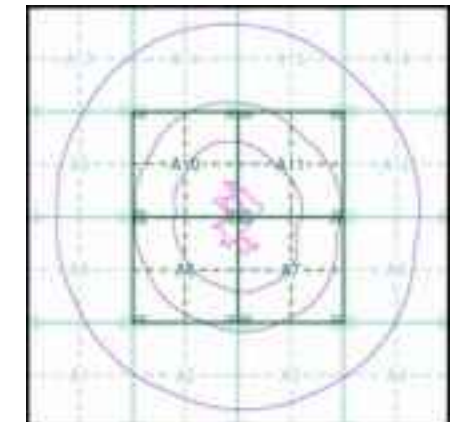
Agency and Hydrological (Boreholes)

- BGS Borehole Depth 0 - 10m
- BGS Borehole Depth 10 - 30m
- BGS Borehole Depth 30m +
- Confidential
- Other

For Borehole information please refer to the Borehole .csv file which accompanied this slice.

A copy of the BGS Borehole Ordering Form is available to download from the Support section of www.envirocheck.co.uk.

Borehole Map - Slice A

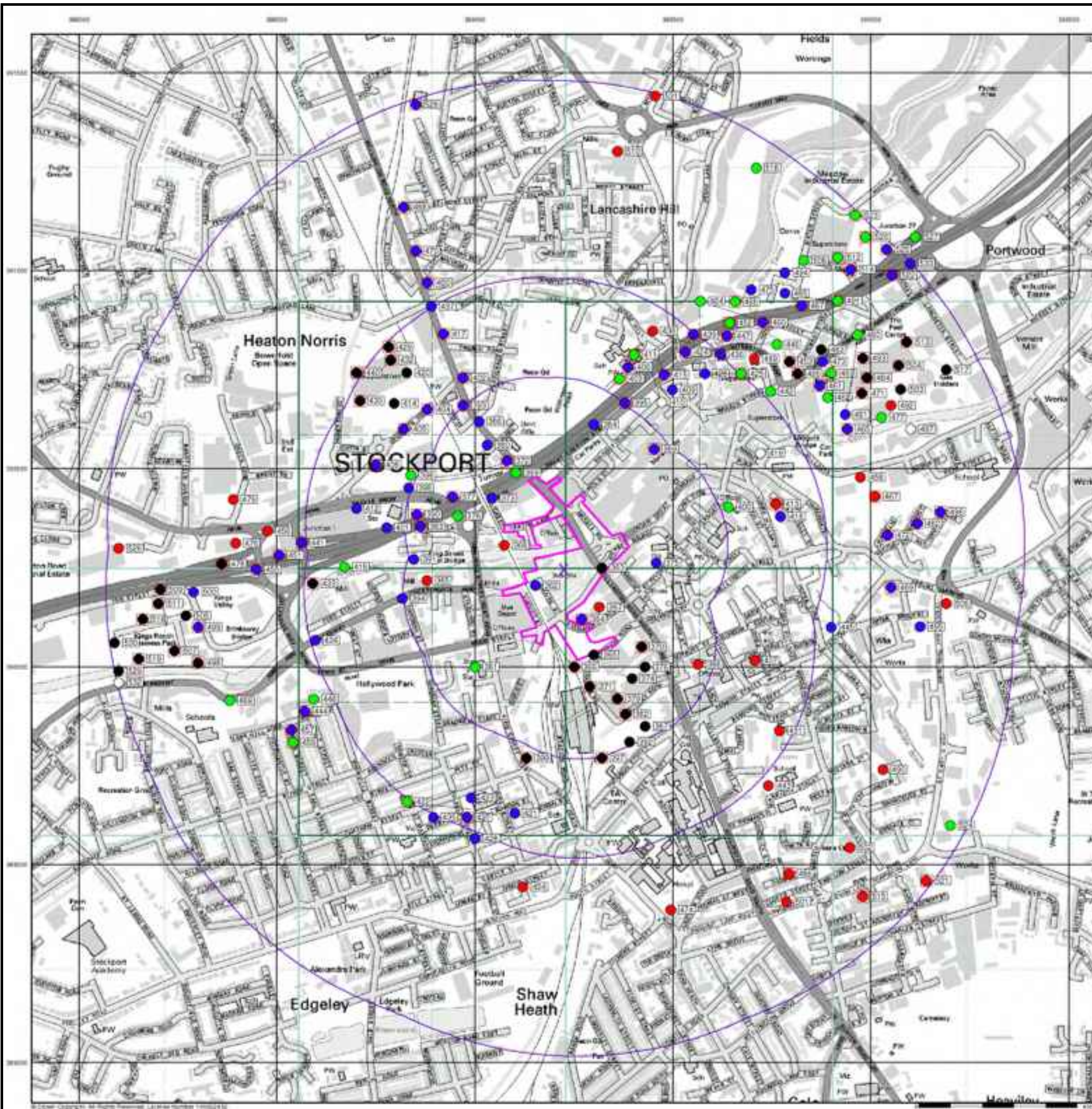


Order Details

Order Number: 66053144_1_1
 Customer Ref: 60340298
 National Grid Reference: 389220, 390250
 Slice: A
 Site Area (Ha): 5.77
 Search Buffer (m): 1000

Site Details

Stockport Bus Station, Mersey Square, Stockport, SK1 1NU



General

- Selected Site
- Selected Buffer(s)
- Bearing Reference Point
- Map ID

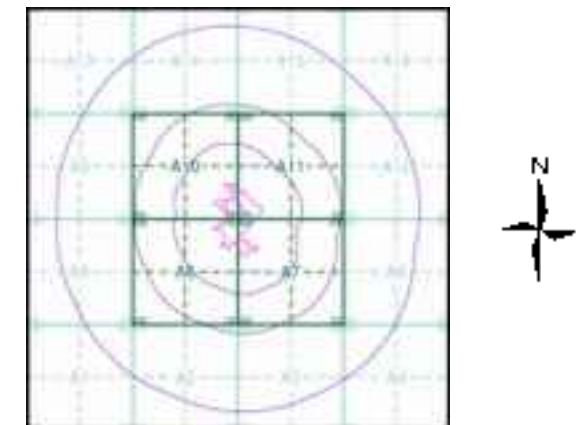
Detailed River Network Data

- Primary River
- Secondary River
- Tertiary River
- Canal
- Canal Tunnel
- Undefined River
- Lake/Reservoir
- Off-line Drainage Feature
- Extended Culvert (greater than 50m)
- Underground River (inferred)
- Underground River (local knowledge)
- Downstream of High Water Mark
- Downstream of Seaward Extension
- Not assigned River feature

Contours (height in metres)

- Standard Contour
- Master Contour
- Spot Height
- MHW Mean Low Water
- MHH Mean High Water

EAN/RW Detailed River Network Map - Slice A



Order Details

Order Number: 66053144_1_1
 Customer Ref: 60340298
 National Grid Reference: 389220, 390250
 Slice: A
 Site Area (Ha): 5.77
 Search Buffer (m): 1000

Site Details

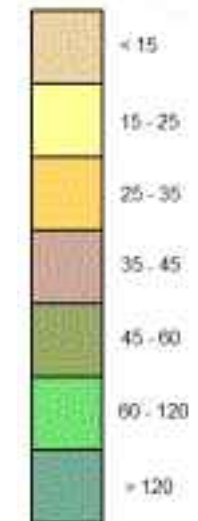
Stockport Bus Station, Mersey Square, Stockport, SK1 1NU

General

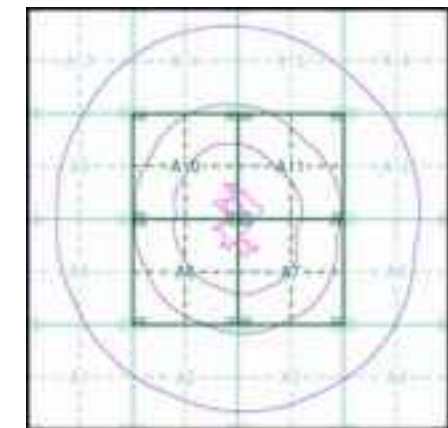
○ Specified Site
 ○ Specified Buffer(s)
 X Existing Retention Point

Estimated Soil Chemistry Arsenic

Arsenic Concentrations mg/kg



Estimated Soil Chemistry Arsenic - Slice A

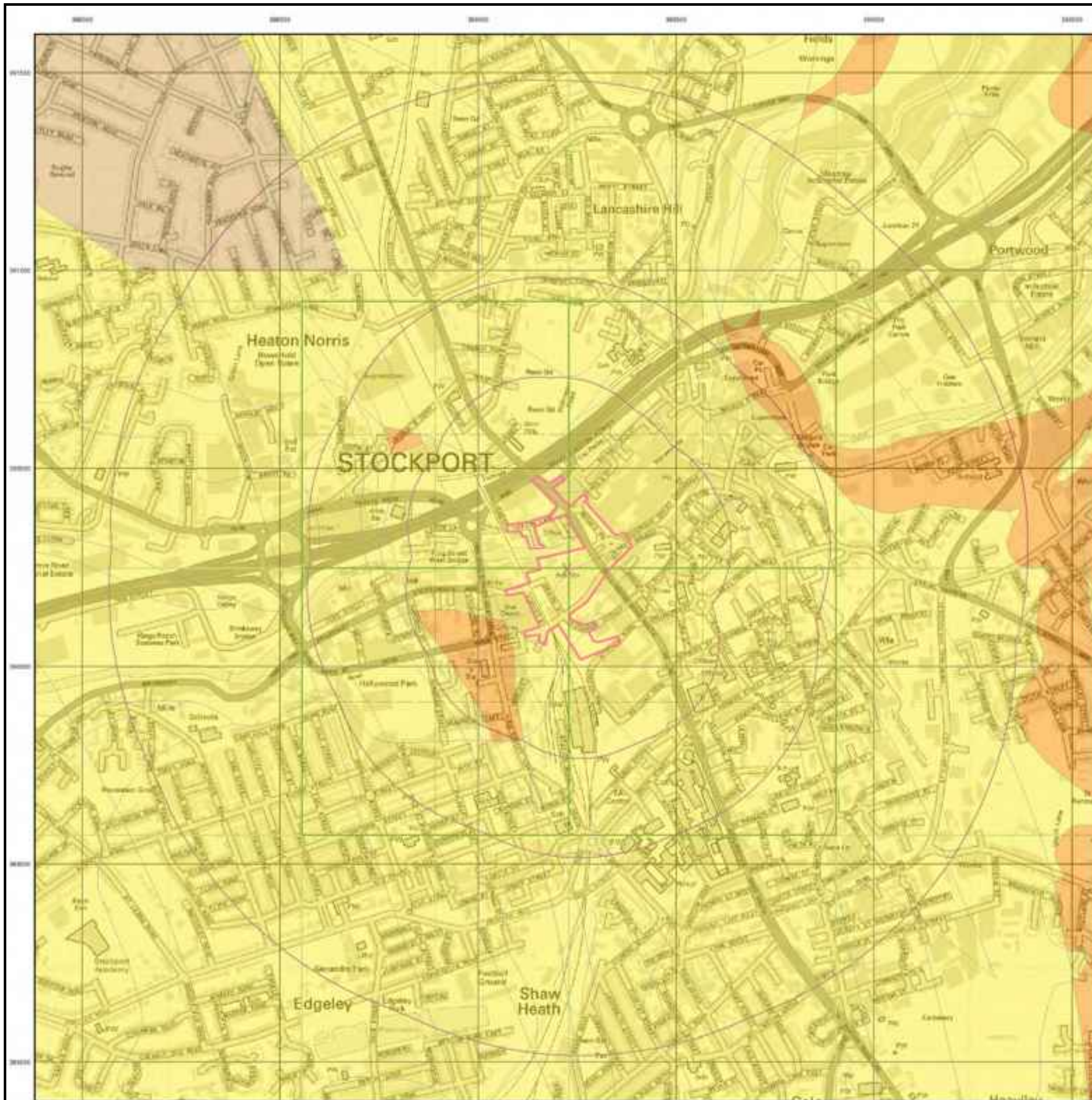


Order Details

Order Details: 66053144_1_1
 Customer Ref: 60340298
 National Grid Reference: 389220, 390250
 Slice: A
 Site Area (Ha): 5.77
 Search Buffer (m): 1000

Site Details

Stockport Bus Station, Mersey Square, Stockport, SK1 1NU



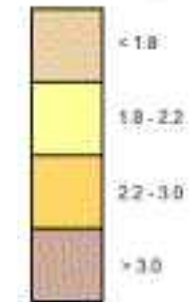


General

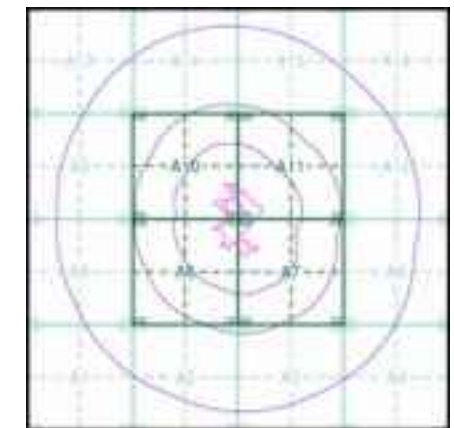
- Specified Site
- Specified Buffer(s)
- X Existing Infrastructure Point

Estimated Soil Chemistry Cadmium

Cadmium Concentrations mg/kg



Estimated Soil Chemistry Cadmium - Slice A



Order Details

Order Details: 66053144_1_1
Customer Ref: 60340298
National Grid Reference: 389220, 390250
Slice: A
Site Area (Ha): 5.77
Search Buffer (m): 1000



Site Details

Stockport Bus Station, Mersey Square, Stockport, SK1 1NU



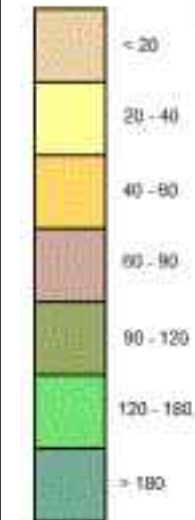
Tel: 0844 844 9952
Fax: 0844 844 9951
Web: www.envirocheck.co.uk

General

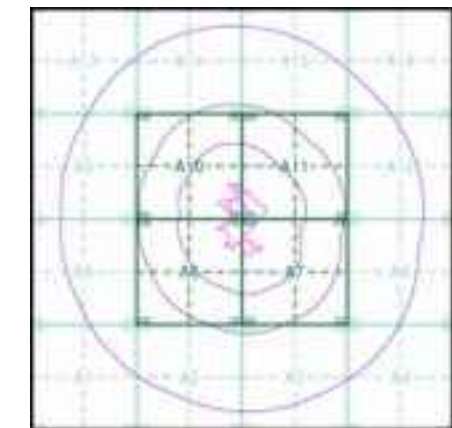
-  Specified Site
-  Specified Buffer(s)
-  Bearing Reference Point

Estimated Soil Chemistry Chromium

Chromium Concentrations mg/kg



Estimated Soil Chemistry Chromium - Slice A

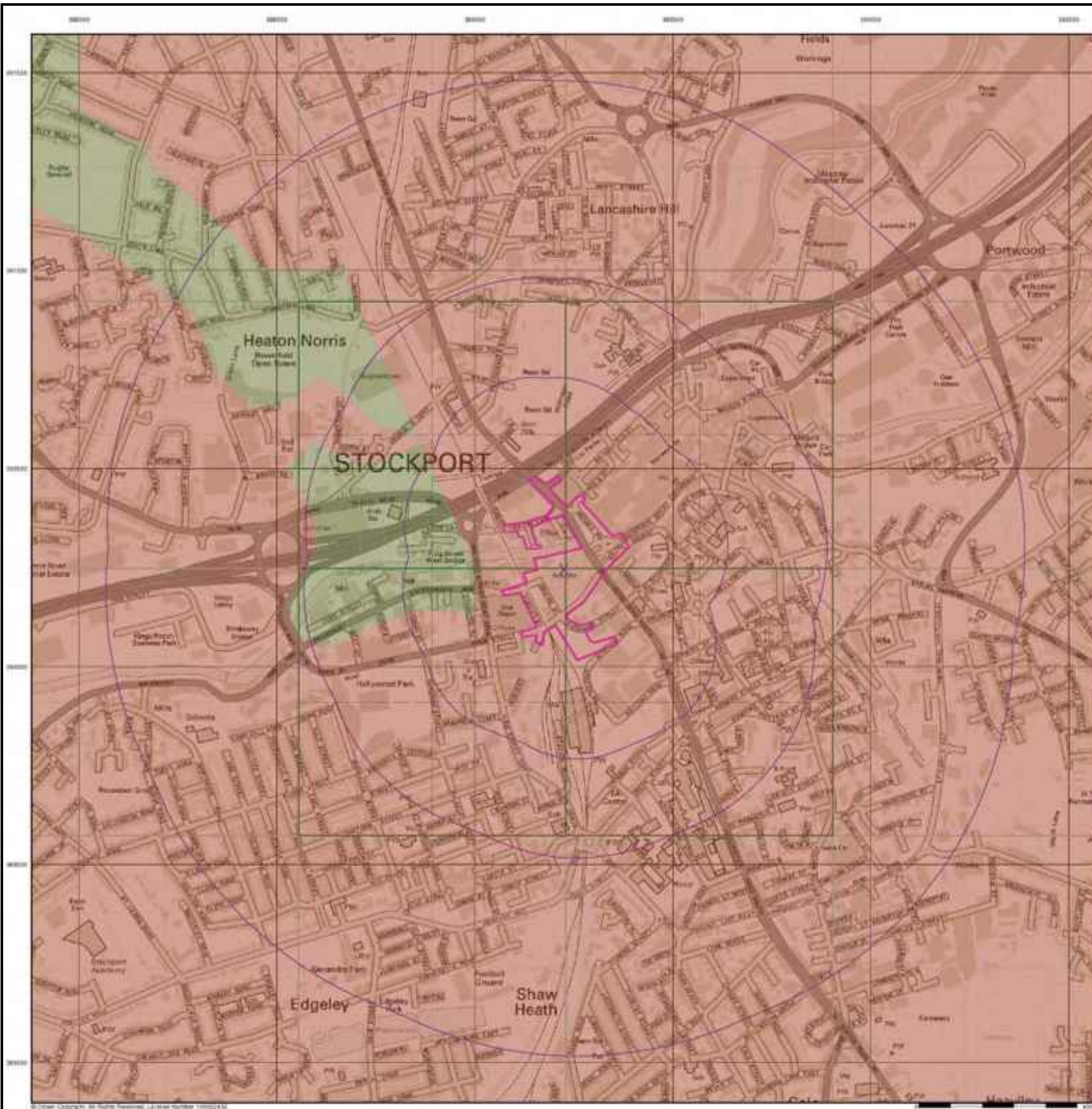


Order Details

Order Details: 66053144_1_1
 Customer Ref: 60340298
 National Grid Reference: 389220, 390250
 Slice: A
 Site Area (Ha): 5.77
 Search Buffer (m): 1000

Site Details

Stockport Bus Station, Mersey Square, Stockport, SK1 1NU



© Crown Copyright All Rights Reserved. Licence Number 100029162

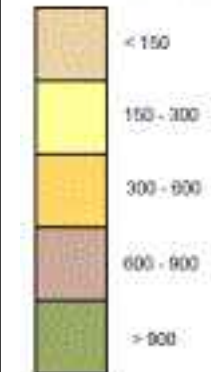


General

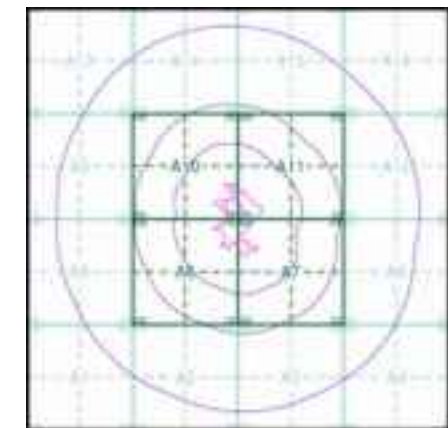
- Specified Site
- Specified Buffer(s)
- Existing Reference Point

Estimated Soil Chemistry Lead

Lead Concentrations mg/kg



Estimated Soil Chemistry Lead - Slice A



Order Details

Order Details: 66053144_1_1
Customer Ref: 60340298
National Grid Reference: 389220, 390250
Slice: A
Site Area (Ha): 5.77
Search Buffer (m): 1000

Site Details

Stockport Bus Station, Mersey Square, Stockport, SK1 1NU




Tel: 0844 844 9952
Fax: 0844 844 9951
Web: www.envirocheck.co.uk

General

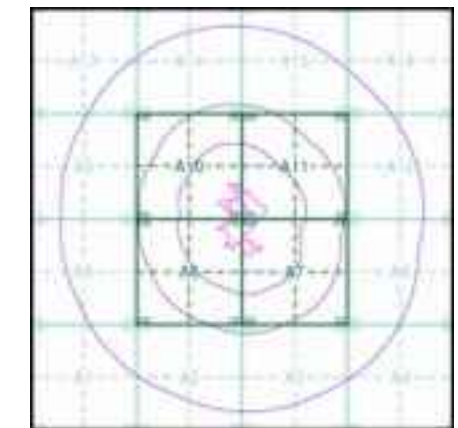
- Specified Site
- Specified District(s)
- X Drawing Extension Point

Estimated Soil Chemistry Nickel

Nickel Concentrations mg/kg



Estimated Soil Chemistry Nickel - Slice A

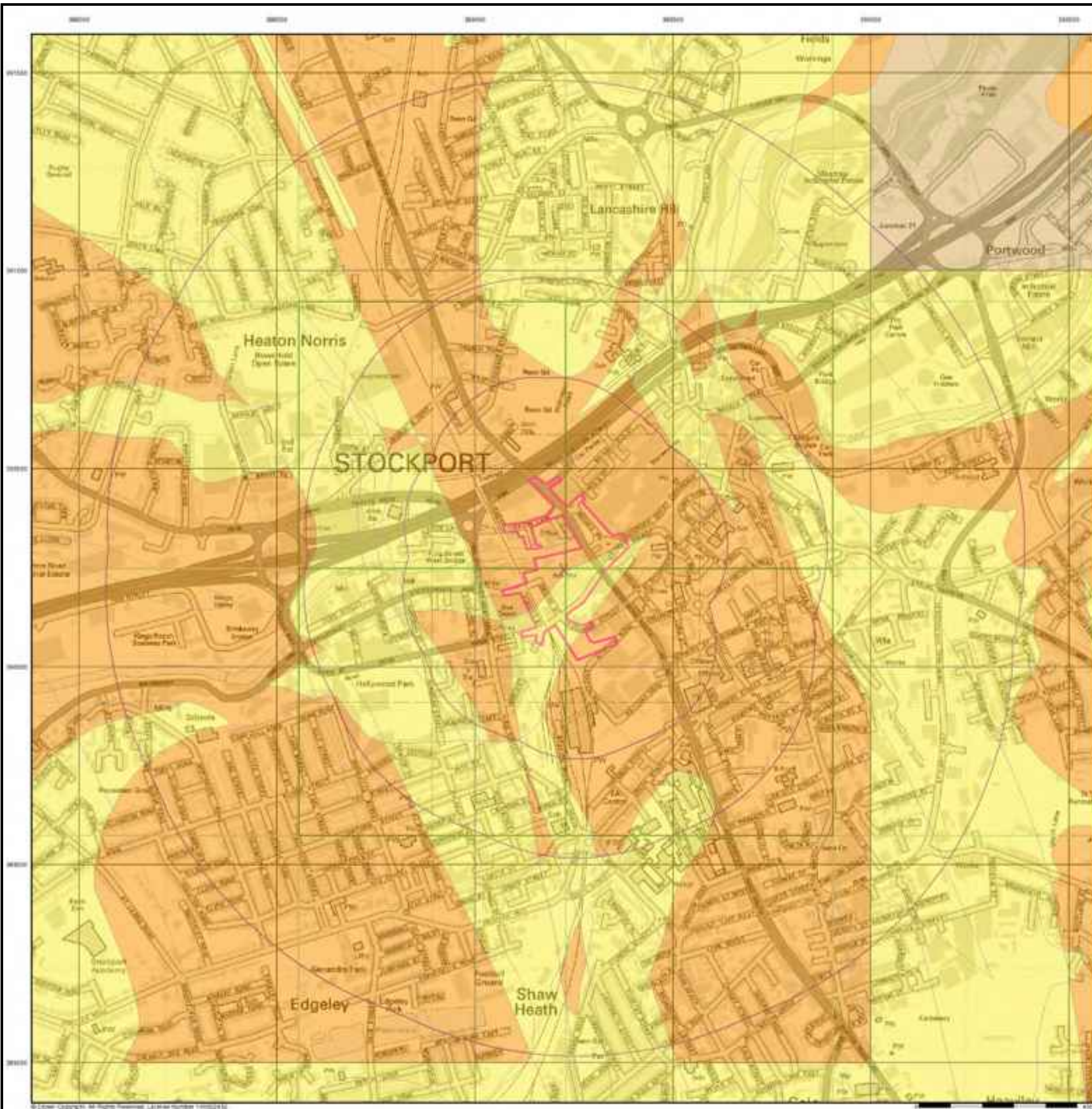


Order Details

Order Details: 66053144_1_1
 Customer Ref: 60340298
 National Grid Reference: 389220, 390250
 Slice: A
 Site Area (Ha): 5.77
 Search Buffer (m): 1000

Site Details

Stockport Bus Station, Mersey Square, Stockport, SK1 1NU



Historical Mapping Legends

Ordnance Survey County Series 1:10,560

	Gravel Pit		Sand Pit		Other Pits
	Quarry		Shingle		Orchard
	Osiers		Roads		Marsh
	Mixed Wood		Deciduous		Brushwood
	Fir		Furze		Rough Pasture
	Arrow denotes flow of water		Trigonometrical Station		
	Site of Antiquities		Bench Mark		
	Pump, Guide Post, Signal Post		Well, Spring, Boundary Post		
	Surface Level				
	Sketched Contour		Instrumental Contour		
	Main Roads		Minor Roads		
	Burden Road		Raised Road		
	Road over Railway		Railway over River		
	Railway over Road		Level Crossing		
	Road over River or Canal		Road over Stream		
	Road over Stream				
	County Boundary (Geographical)				
	County & Civil Parish Boundary				
	Administrative County & Civil Parish Boundary				
	County Borough Boundary (England)				
	County Borough Boundary (Scotland)				
	Rural District Boundary				
	Civil Parish Boundary				

Ordnance Survey Plan 1:10,000

	Chalk Pit, Clay Pit or Quarry		Gravel Pit
	Sand Pit		Excused Pit or Quarry
	Refuse or Slag Heap		Lake, Loch or Pond
	Dunes		Boulders
	Coniferous Trees		Non-Coniferous Trees
	Orchards		Furze, Scrub
	Brambles		Rough Grassland
	Marsh		Reeds
	Saltings		
	Building		Glasshouse
	Sloping Masonry		Pylon
	Electricity Transmission Line		Pole
	Coding		Equipment
	Road Under		Road Over
	Level Crossing		Foot Bridge
	Standard Gauge Multiple Track		Standard Gauge Single Track
	Giding, Tractionway or Miners Line		Narrow Gauge
	Geographical County		
	Administrative County, County Borough or County of City		
	Municipal Borough, Urban or Rural District, Borough or District Council		
	Borough, Burgh or County Constituency		
	Civil Parish		
	Boundary Post of Stone		Police Station
	Church		Post Office
	Club House		Public Convenience
	Fire Engine Station		Public House
	Foot Bridge		Signal Box
	Fountain		Spring
	Guide Post		Telephone Call Box
	Man Post		Telephone Call Post
	Man Stone		Well

1:10,000 Raster Mapping

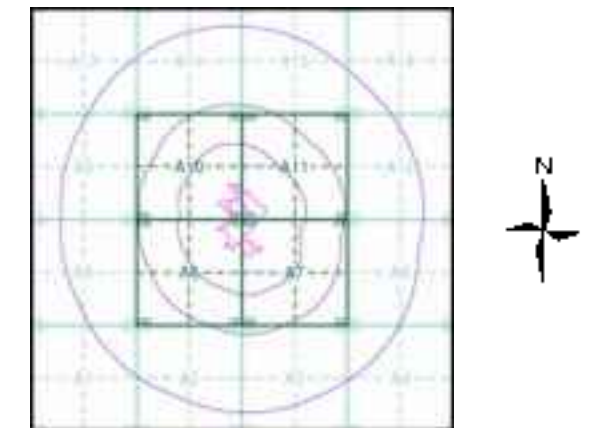
	Gravel Pit		Refuse tip or slag heap
	Rock		Rock (scattered)
	Boulders		Boulders (scattered)
	Shingle		Mud
	Sand		Sand Pit
	Slopes		Top of cliff
	General detail		Underground detail
	Overhead detail		Narrow gauge railway
	Multi-track railway		Single track railway
	County boundary (England only)		Civil, parish or community boundary
	District, Unitary, Metropolitan, London Borough boundary		Constituency boundary
	Area of wooded vegetation		Non-coniferous trees
	Non-coniferous trees (scattered)		Coniferous trees
	Coniferous trees (scattered)		Positioned tree
	Orchard		Coppice or Osiers
	Rough Grassland		Heath
	Scrub		Marsh, Salt Marsh or Reeds
	Water feature		Flow arrows
	Mean high water (springs)		Mean low water (springs)
	Telephone line (where shown)		Electricity transmission line (with poles)
	Bench mark (where shown)		Triangulation station
	Point feature (e.g. Guide Post or Mile Stone)		Pylon, flare stack or lighting tower
	Site of (antiquity)		Glasshouse
	General Building		Important Building



Historical Mapping & Photography included:

Mapping Type	Scale	Date	Pg
Lancashire And Furness	1:10,560	1848	3
Cheshire	1:10,560	1882	4
Lancashire And Furness	1:10,560	1895	5
Cheshire	1:10,560	1899	6
Lancashire And Furness	1:10,560	1910 - 1911	7
Cheshire	1:10,560	1911	8
Cheshire	1:10,560	1911	9
Lancashire And Furness	1:10,560	1923	10
Lancashire And Furness	1:10,560	1934	11
Lancashire And Furness	1:10,560	1938	12
Cheshire	1:10,560	1938	13
Ordnance Survey Plan	1:10,000	1954 - 1955	14
Ordnance Survey Plan	1:10,000	1965 - 1969	15
Ordnance Survey Plan	1:10,000	1971 - 1978	16
Manchester	1:25,000	1975	17
Ordnance Survey Plan	1:10,000	1980 - 1985	18
Ordnance Survey Plan	1:10,000	1989	19
Ordnance Survey Plan	1:10,000	1990 - 1995	20
10K Raster Mapping	1:10,000	2006	21
VectorMap Local	1:10,000	2015	22

Historical Map - Slice A



Order Details

Order Number: 66053144_1_1
 Customer Ref: 60340298
 National Grid Reference: 389220, 390250
 Slice: A
 Site Area (Ha): 5.77
 Search Buffer (m): 1000

Site Details

Stockport Bus Station, Mersey Square, Stockport, SK1 1NU



Tel: 0844 844 9952
 Fax: 0844 844 9951
 Web: www.envirocheck.co.uk

Russian Military Mapping Legends

1:5,000 and 1:10,000 mapping

a. Not drawn to scale b. Drawn to scale

Government and Administrative Buildings
Military and Industrial Buildings
Military and Communication Areas
Subway Entrance
Fireproof Building
Prominent Fireproof Building
Non-fireproof Building
Non-fireproof Building (non-dwelling)
Factory, mill, and flour mill, with chimneys
Factory, mill, and flour mill, without chimneys
Power Station, drawn to scale
Hydroelectric Power Station
Radio Station, drawn to scale
Telephone Station, drawn to scale
Abandoned Open-pit Mine or Quarry
Open-pit Salt Mine
Pit
Oil Deposit or Well
Oil Seepage
Tailings Pile
Fuel Storage Tanks
Natural Gas Tank
Bench Mark
Drill Hole
Burial Mound
Triangulation Point on Burial Mound
Single-track Railroad
Small Bridge
Double-track Railroad and Station Building
Coniferous Forest
Deciduous Forest
Mixed Forest
Lawns
Citrus Orchard
Wet Ground
Scattered Vegetation

243,8 Values for prominent elevations
180.0 Numbers for spot elevations, depth soundings, contour lines, etc.
0.2 Velocity of the current, width of river bed, depth of river
1/2 1/3 Fractional terms; length and capacity of bridges; depth of fords and condition of the river bottom; height of forest and the diameter of trees.

Russian Alphabet (For reference and phonetic interpretation of map text)

А а (A)	З з (Z)	П п (P)	Ч ч (CH)
Б б (B)	И и (I)	Р р (R)	Ш ш (SH)
В в (V)	Й й (Y)	С с (S)	Щ щ (SHCH)
Г г (G)	К к (K)	Т т (T)	Ъ (-)
Д д (D)	Л л (L)	У у (U)	Ы (Y)
Е е (E)	М м (M)	Ф ф (F)	Ь (')
Ё ё (YO)	Н н (N)	Х х (KH)	Э э (E)
Ж ж (ZH)	О о (O)	Ц ц (TS)	Ю ю (YU or IU)
			Я я (YA or IA)

1:25,000 mapping

a. Not drawn to scale b. Drawn to scale

Government and Administrative Buildings
Military and Industrial Buildings
Military and Communication Areas
Subway Entrance
Partly Demolished Buildings
Demolished Buildings
Built-Up Area with Fireproof Buildings Predominant
Built-Up Area with Non-Fireproof Buildings Predominant
Individual Fireproof Building
Prominent Industrial Building
Individual Dwelling, Fireproof
Runs of an Individual Dwelling
Factory or Mill Chimney
Factory or Mill with Chimney
Factory or Mill without Chimney
Mine or Open Pit Mine
Operating Shaft or Mine
Non-Operating Shaft or Mine
Salt Mine
Tailings Pile
Pit
Stone Quarry
Gas Pump or Service Station
Fuel Storage or Natural Gas Tank
Oil or Natural Gas Derrick
Small Hydroelectric Power Station
Power Station
Transformer Station
Cemetery
Burial Mound (height in metres)
Triangulation Point on Burial Mound
Triangulation Point
Bench Mark
Bench Mark (monumented)
Telegraph Office
Telephone Station
Radio Station
Radio Tower
Airfield or Seaplane Base
Landing Strip
Telegraph/Telephone Lines
Main Highway
Highway under Construction
Improved Dirt Road (former truck road)
Double-track Railroad with First Class Station
Dismantled Railroad
Railroad Under Construction
Shore Embankment
River or Ditch with Embankment
Direction and velocity of current
Water Gauge
Water Level Mark
Well
Water Reservoir or Rain Water Pit
Spring
Isobath with value
Heavy (Index) Contour Line
Contour Line and Value
Half Contour Line
Spot Elevation Value
Coniferous
Deciduous
Mixed
Scrub

Key to Numbers on Mapping

SJ88_Manchester

No.	Description
192	Railway Station

SJ89_Manchester

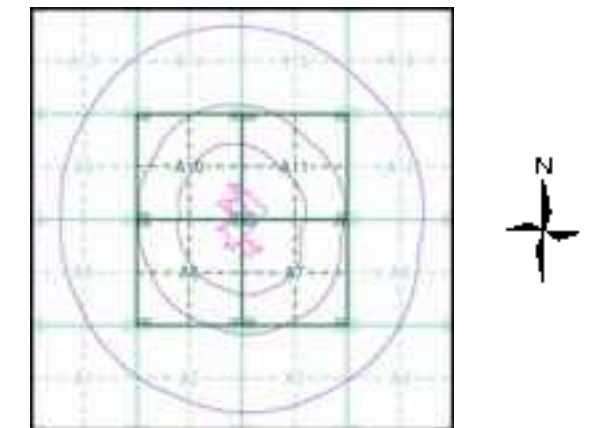
No.	Description
68	Factory (Gas)
220	Factory (Use Unknown)
239	Factory (Cotton Spinning)



Historical Mapping & Photography included:

Mapping Type	Scale	Date	Pg
Lancashire And Furness	1:10,560	1848	3
Cheshire	1:10,560	1882	4
Lancashire And Furness	1:10,560	1895	5
Cheshire	1:10,560	1899	6
Lancashire And Furness	1:10,560	1910 - 1911	7
Cheshire	1:10,560	1911	8
Cheshire	1:10,560	1911	9
Lancashire And Furness	1:10,560	1923	10
Lancashire And Furness	1:10,560	1934	11
Lancashire And Furness	1:10,560	1938	12
Cheshire	1:10,560	1938	13
Ordnance Survey Plan	1:10,000	1954 - 1955	14
Ordnance Survey Plan	1:10,000	1965 - 1969	15
Ordnance Survey Plan	1:10,000	1971 - 1978	16
Manchester	1:25,000	1975	17
Ordnance Survey Plan	1:10,000	1980 - 1985	18
Ordnance Survey Plan	1:10,000	1989	19
Ordnance Survey Plan	1:10,000	1990 - 1995	20
10K Raster Mapping	1:10,000	2006	21
VectorMap Local	1:10,000	2015	22

Russian Map - Slice A



Order Details

Order Number: 66053144_1_1
 Customer Ref: 60340298
 National Grid Reference: 389220, 390250
 Slice: A
 Site Area (Ha): 5.77
 Search Buffer (m): 1000

Site Details

Stockport Bus Station, Mersey Square, Stockport, SK1 1NU



Tel: 0844 844 9952
 Fax: 0844 844 9951
 Web: www.envirocheck.co.uk



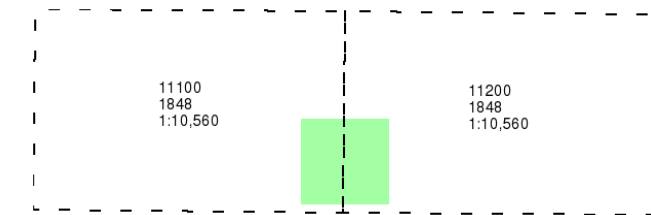
Lancashire And Furness

Published 1848

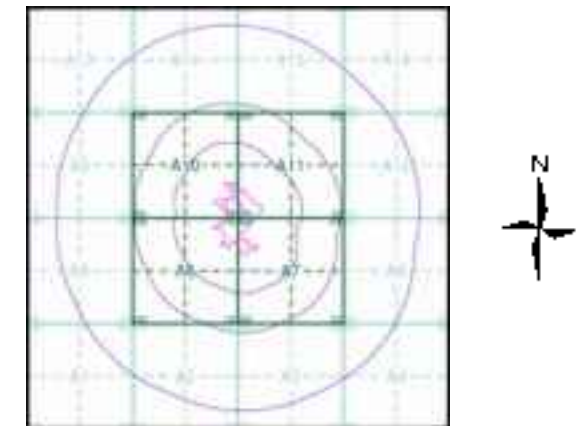
Source map scale - 1:10,560

The historical maps shown were reproduced from maps predominantly held at the scale adopted for England, Wales and Scotland in the 1840's. In 1854 the 1:2,500 scale was adopted for mapping urban areas; these maps were used to update the 1:10,560 maps. The published date given therefore is often some years later than the surveyed date. Before 1938, all OS maps were based on the Cassini Projection, with independent surveys of a single county or group of counties, giving rise to significant inaccuracies in outlying areas. In the late 1940's, a Provisional Edition was produced, which updated the 1:10,560 mapping from a number of sources. The maps appear unfinished - with all military camps and other strategic sites removed. These maps were initially overprinted with the National Grid. In 1970, the first 1:10,000 maps were produced using the Transverse Mercator Projection. The revision process continued until recently, with new editions appearing every 10 years or so for urban areas.

Map Name(s) and Date(s)



Historical Map - Slice A



Order Details

Order Number: 66053144_1_1
Customer Ref: 60340298
National Grid Reference: 389220, 390250
Slice: A
Site Area (Ha): 5.77
Search Buffer (m): 1000

Site Details

Stockport Bus Station, Mersey Square, Stockport, SK1 1NU



Tel: 0844 844 9952
Fax: 0844 844 9951
Web: www.envirocheck.co.uk



Cheshire

Published 1882


Source map scale - 1:10,560

The historical maps shown were reproduced from maps predominantly held at the scale adopted for England, Wales and Scotland in the 1840's. In 1854 the 1:2,500 scale was adopted for mapping urban areas; these maps were used to update the 1:10,560 maps. The published date given therefore is often some years later than the surveyed date. Before 1938, all OS maps were based on the Cassini Projection, with independent surveys of a single county or group of counties, giving rise to significant inaccuracies in outlying areas. In the late 1940's, a Provisional Edition was produced, which updated the 1:10,560 mapping from a number of sources. The maps appear unfinished - with all military camps and other strategic sites removed. These maps were initially overprinted with the National Grid. In 1970, the first 1:10,000 maps were produced using the Transverse Mercator Projection. The revision process continued until recently, with new editions appearing every 10 years or so for urban areas.

Map Name(s) and Date(s)

01000	1882	1:10,560
01900	1882	1:10,560

Historical Map - Slice A

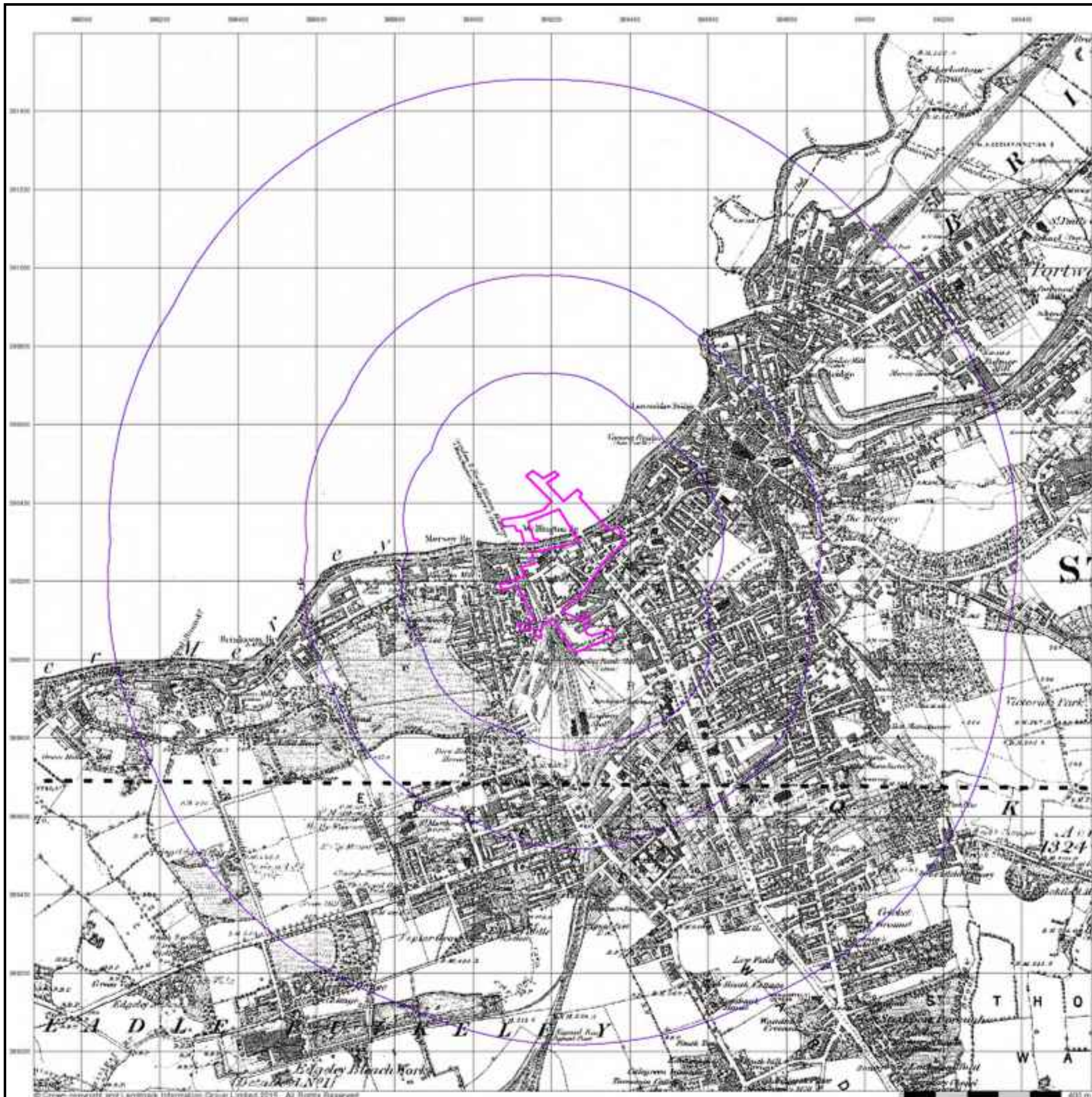


Order Details

Order Number: 66053144_1_1
 Customer Ref: 60340298
 National Grid Reference: 389220, 390250
 Slice: A
 Site Area (Ha): 5.77
 Search Buffer (m): 1000

Site Details

Stockport Bus Station, Mersey Square, Stockport, SK1 1NU





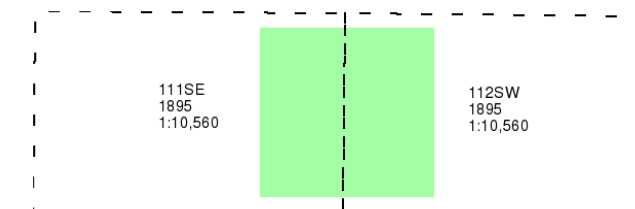
Lancashire And Furness

Published 1895


Source map scale - 1:10,560

The historical maps shown were reproduced from maps predominantly held at the scale adopted for England, Wales and Scotland in the 1840's. In 1854 the 1:2,500 scale was adopted for mapping urban areas; these maps were used to update the 1:10,560 maps. The published date given therefore is often some years later than the surveyed date. Before 1938, all OS maps were based on the Cassini Projection, with independent surveys of a single county or group of counties, giving rise to significant inaccuracies in outlying areas. In the late 1940's, a Provisional Edition was produced, which updated the 1:10,560 mapping from a number of sources. The maps appear unfinished - with all military camps and other strategic sites removed. These maps were initially overprinted with the National Grid. In 1970, the first 1:10,000 maps were produced using the Transverse Mercator Projection. The revision process continued until recently, with new editions appearing every 10 years or so for urban areas.

Map Name(s) and Date(s)



Historical Map - Slice A



Order Details

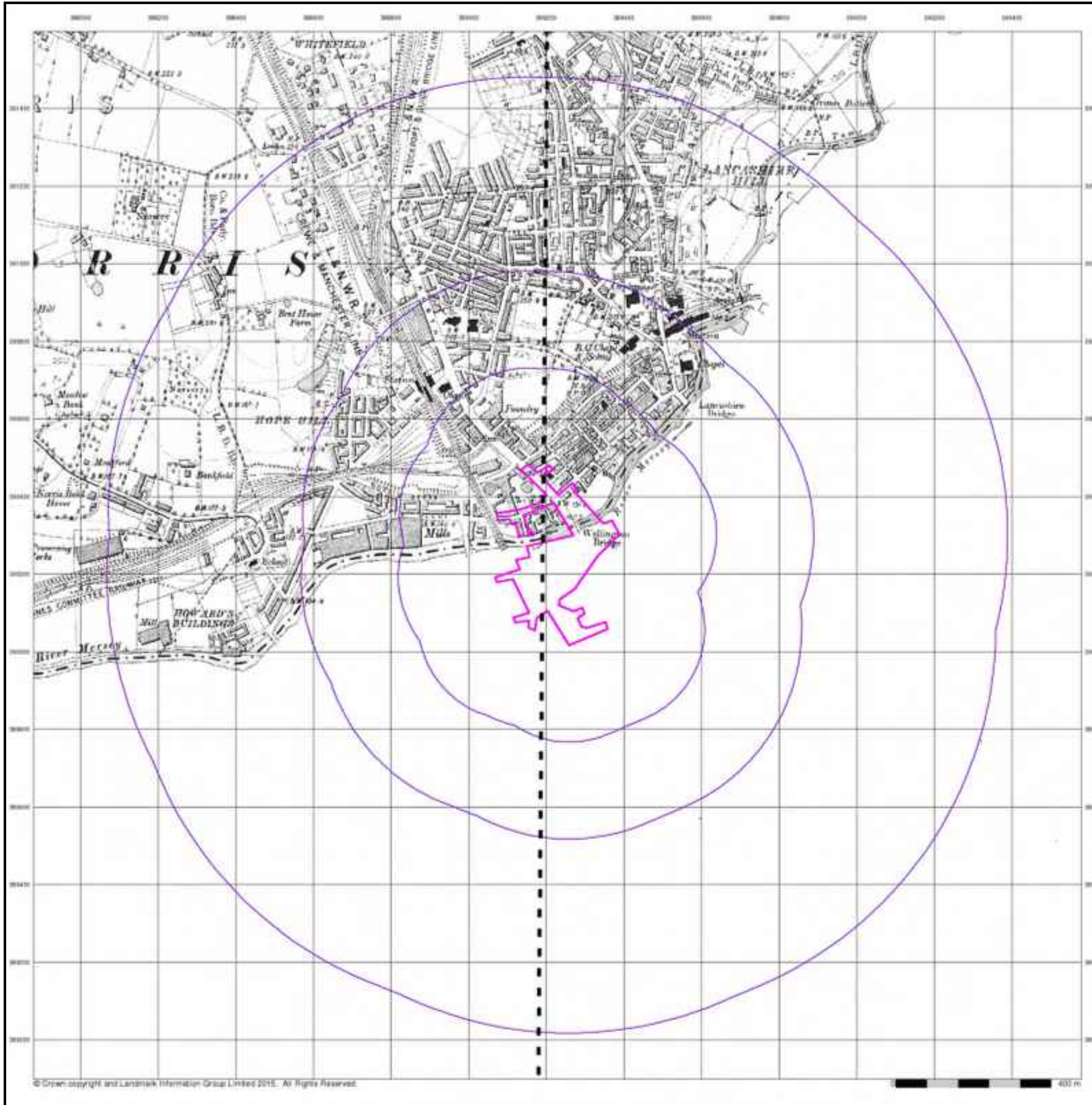
Order Number: 66053144_1_1
Customer Ref: 60340298
National Grid Reference: 389220, 390250
Slice: A
Site Area (Ha): 5.77
Search Buffer (m): 1000

Site Details

Stockport Bus Station, Mersey Square, Stockport, SK1 1NU



Tel: 0844 844 9952
Fax: 0844 844 9951
Web: www.envirocheck.co.uk



Cheshire

Published 1899


Source map scale - 1:10,560

The historical maps shown were reproduced from maps predominantly held at the scale adopted for England, Wales and Scotland in the 1840's. In 1854 the 1:2,500 scale was adopted for mapping urban areas; these maps were used to update the 1:10,560 maps. The published date given therefore is often some years later than the surveyed date. Before 1938, all OS maps were based on the Cassini Projection, with independent surveys of a single county or group of counties, giving rise to significant inaccuracies in outlying areas. In the late 1940's, a Provisional Edition was produced, which updated the 1:10,560 mapping from a number of sources. The maps appear unfinished - with all military camps and other strategic sites removed. These maps were initially overprinted with the National Grid. In 1970, the first 1:10,000 maps were produced using the Transverse Mercator Projection. The revision process continued until recently, with new editions appearing every 10 years or so for urban areas.

Map Name(s) and Date(s)

010SW 1899 1:10,560	010SE 1899 1:10,560
019NW 1899 1:10,560	019NE 1899 1:10,560

Historical Map - Slice A

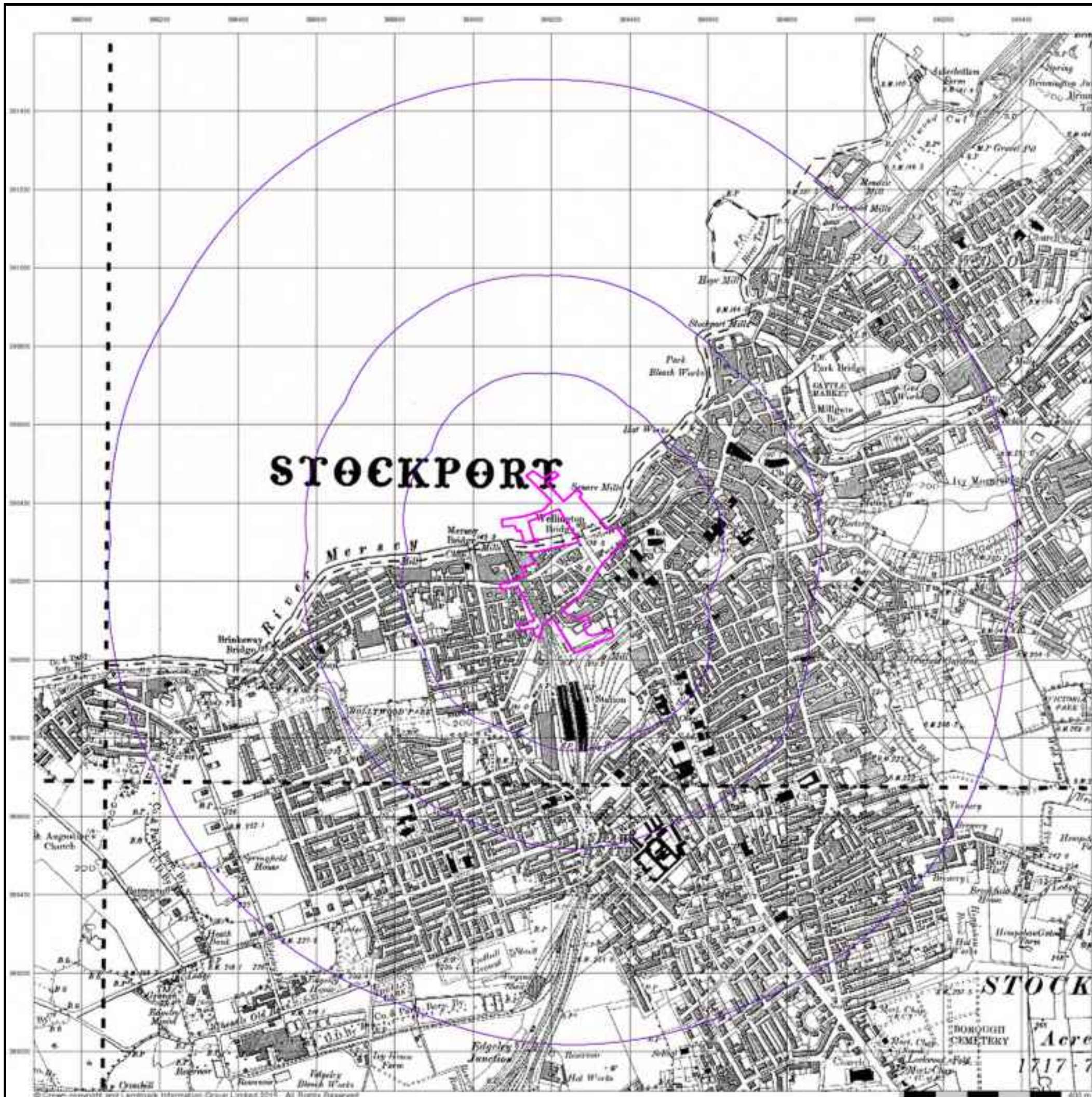


Order Details

Order Number: 66053144_1_1
 Customer Ref: 60340298
 National Grid Reference: 389220, 390250
 Slice: A
 Site Area (Ha): 5.77
 Search Buffer (m): 1000

Site Details

Stockport Bus Station, Mersey Square, Stockport, SK1 1NU





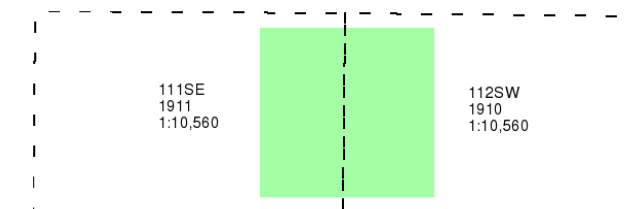
Lancashire And Furness

Published 1910 - 1911


Source map scale - 1:10,560

The historical maps shown were reproduced from maps predominantly held at the scale adopted for England, Wales and Scotland in the 1840's. In 1854 the 1:2,500 scale was adopted for mapping urban areas; these maps were used to update the 1:10,560 maps. The published date given therefore is often some years later than the surveyed date. Before 1938, all OS maps were based on the Cassini Projection, with independent surveys of a single county or group of counties, giving rise to significant inaccuracies in outlying areas. In the late 1940's, a Provisional Edition was produced, which updated the 1:10,560 mapping from a number of sources. The maps appear unfinished - with all military camps and other strategic sites removed. These maps were initially overprinted with the National Grid. In 1970, the first 1:10,000 maps were produced using the Transverse Mercator Projection. The revision process continued until recently, with new editions appearing every 10 years or so for urban areas.

Map Name(s) and Date(s)



Historical Map - Slice A



Order Details

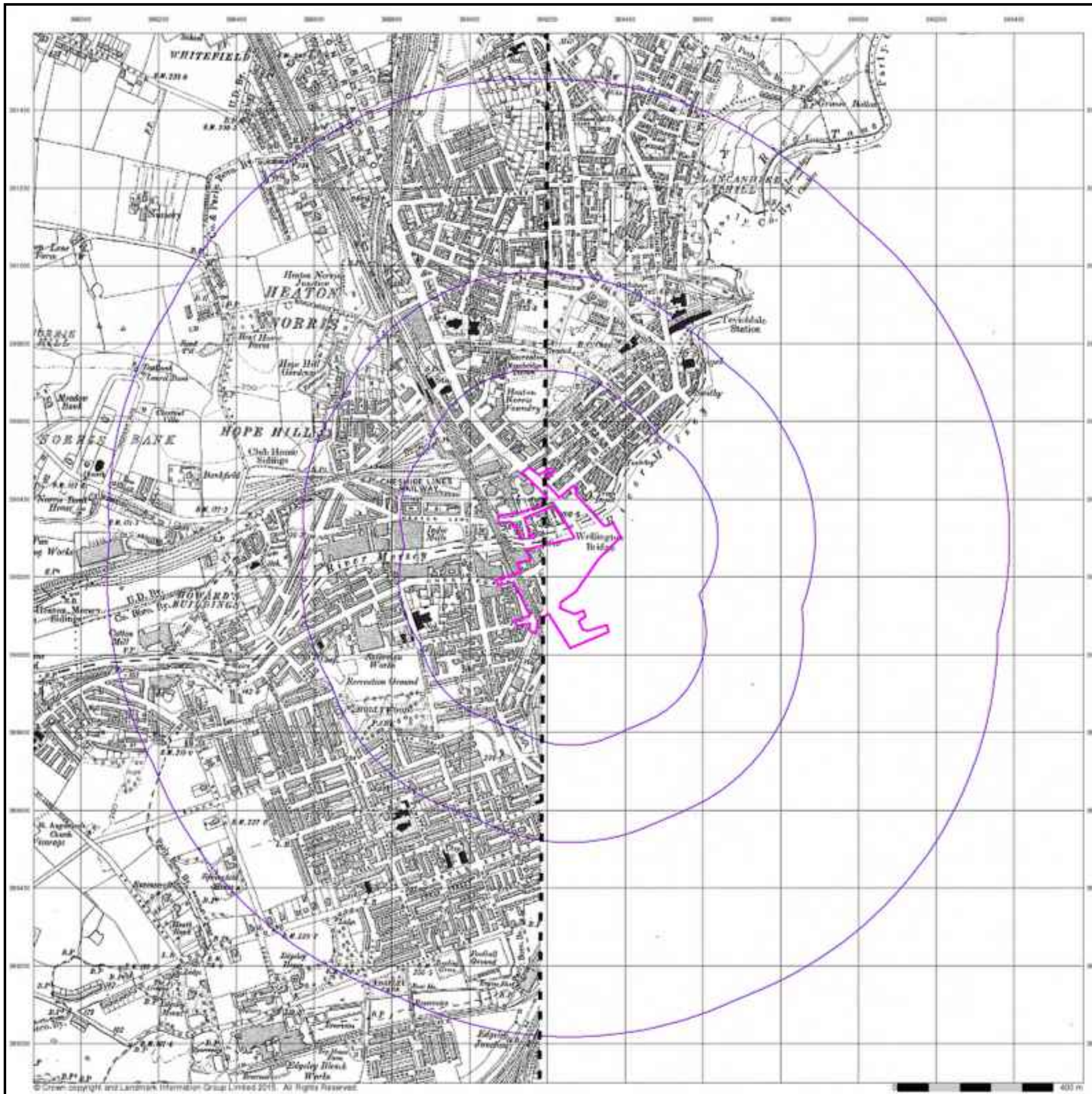
Order Number: 66053144_1_1
 Customer Ref: 60340298
 National Grid Reference: 389220, 390250
 Slice: A
 Site Area (Ha): 5.77
 Search Buffer (m): 1000

Site Details

Stockport Bus Station, Mersey Square, Stockport, SK1 1NU



Tel: 0844 844 9952
 Fax: 0844 844 9951
 Web: www.envirocheck.co.uk



© Crown copyright and Landmark Information Group Limited 2015. All Rights Reserved.

Cheshire

Published 1911

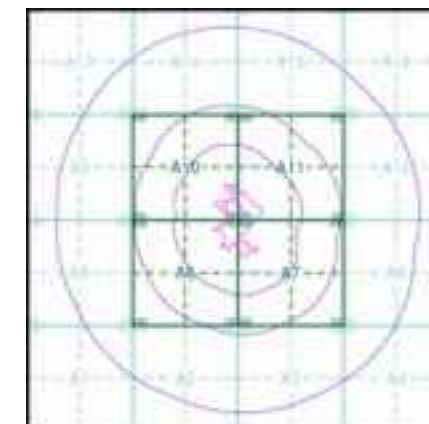
Source map scale - 1:10,560

The historical maps shown were reproduced from maps predominantly held at the scale adopted for England, Wales and Scotland in the 1840's. In 1854 the 1:2,500 scale was adopted for mapping urban areas; these maps were used to update the 1:10,560 maps. The published date given therefore is often some years later than the surveyed date. Before 1938, all OS maps were based on the Cassini Projection, with independent surveys of a single county or group of counties, giving rise to significant inaccuracies in outlying areas. In the late 1940's, a Provisional Edition was produced, which updated the 1:10,560 mapping from a number of sources. The maps appear unfinished - with all military camps and other strategic sites removed. These maps were initially overprinted with the National Grid. In 1970, the first 1:10,000 maps were produced using the Transverse Mercator Projection. The revision process continued until recently, with new editions appearing every 10 years or so for urban areas.

Map Name(s) and Date(s)

010SW 1911 1:10,560	010SE 1911 1:10,560
019NW 1911 1:10,560	019NE 1911 1:10,560

Historical Map - Slice A

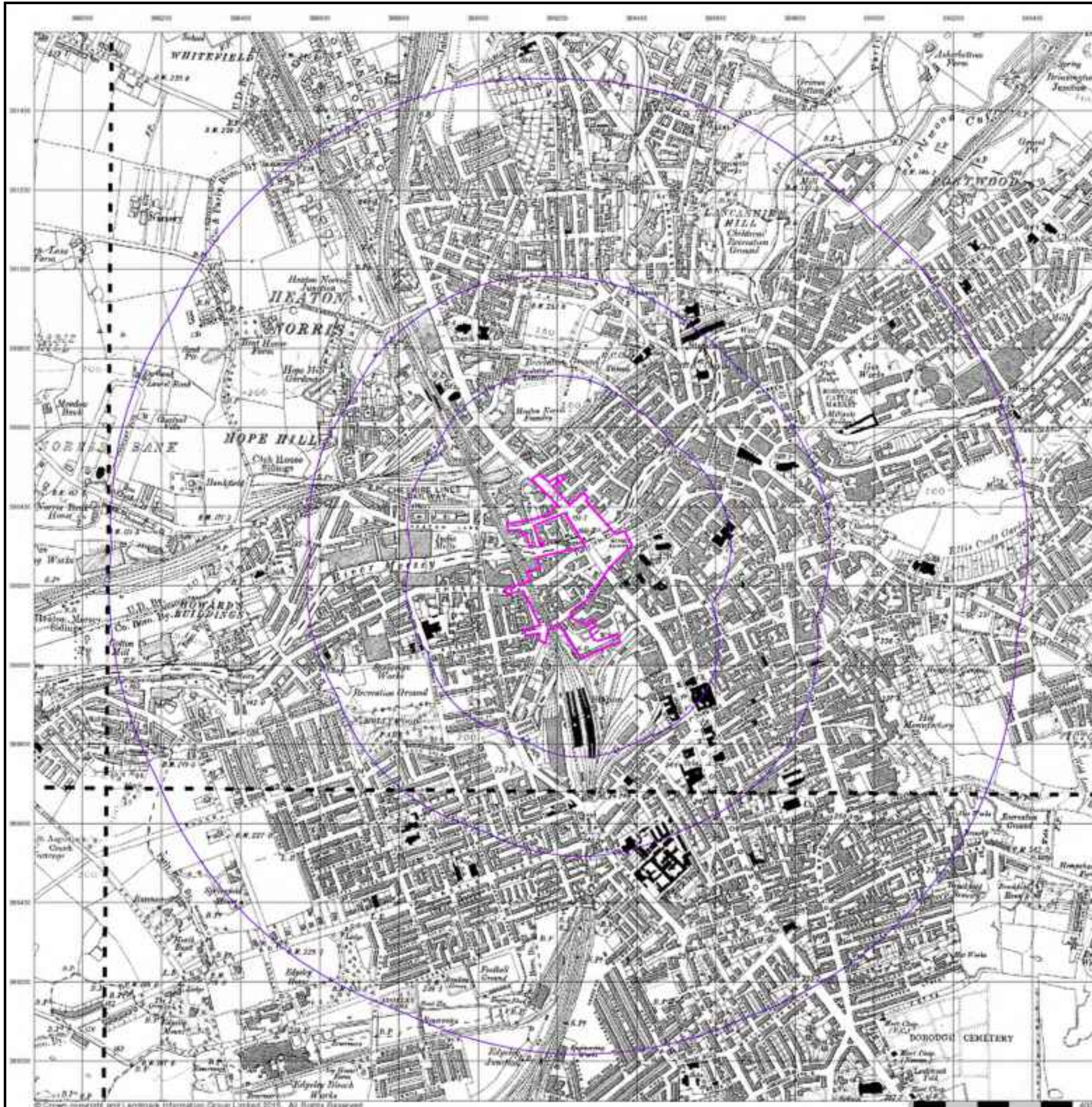


Order Details

Order Number: 66053144_1_1
 Customer Ref: 60340298
 National Grid Reference: 389220, 390250
 Slice: A
 Site Area (Ha): 5.77
 Search Buffer (m): 1000

Site Details

Stockport Bus Station, Mersey Square, Stockport, SK1 1NU





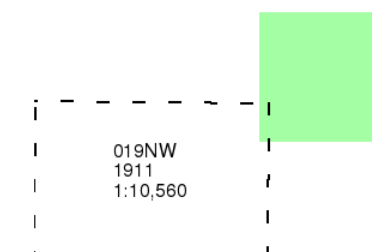
Cheshire

Published 1911


Source map scale - 1:10,560

The historical maps shown were reproduced from maps predominantly held at the scale adopted for England, Wales and Scotland in the 1840's. In 1854 the 1:2,500 scale was adopted for mapping urban areas; these maps were used to update the 1:10,560 maps. The published date given therefore is often some years later than the surveyed date. Before 1938, all OS maps were based on the Cassini Projection, with independent surveys of a single county or group of counties, giving rise to significant inaccuracies in outlying areas. In the late 1940's, a Provisional Edition was produced, which updated the 1:10,560 mapping from a number of sources. The maps appear unfinished - with all military camps and other strategic sites removed. These maps were initially overprinted with the National Grid. In 1970, the first 1:10,000 maps were produced using the Transverse Mercator Projection. The revision process continued until recently, with new editions appearing every 10 years or so for urban areas.

Map Name(s) and Date(s)



Historical Map - Slice A



Order Details

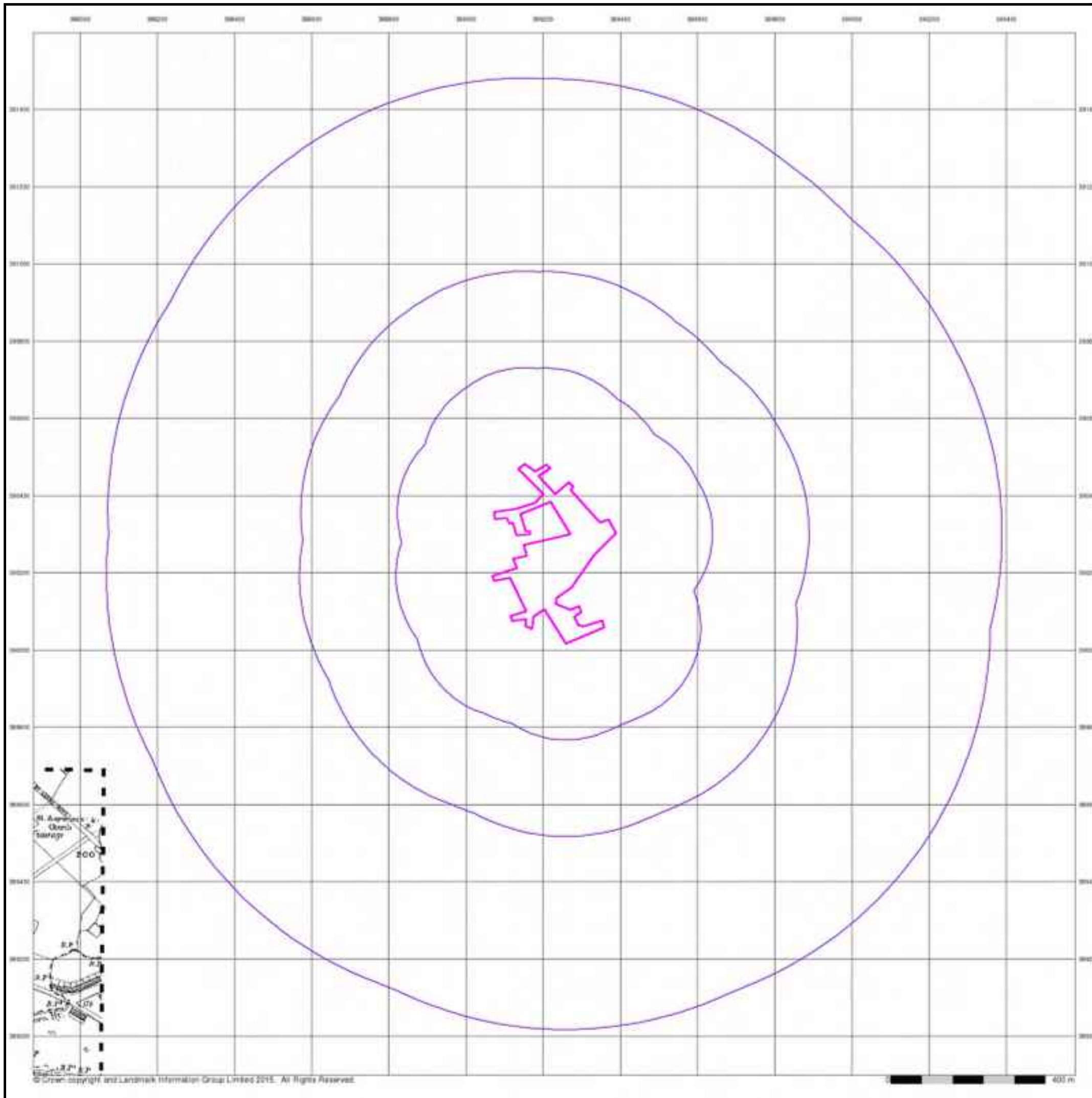
Order Number: 66053144_1_1
Customer Ref: 60340298
National Grid Reference: 389220, 390250
Slice: A
Site Area (Ha): 5.77
Search Buffer (m): 1000

Site Details

Stockport Bus Station, Mersey Square, Stockport, SK1 1NU



Tel: 0844 844 9952
Fax: 0844 844 9951
Web: www.envirocheck.co.uk





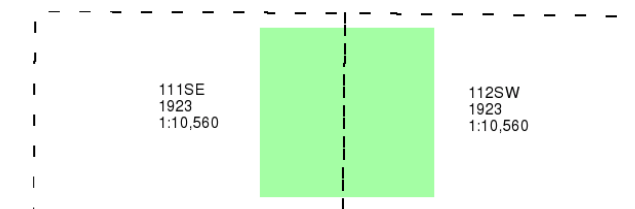
Lancashire And Furness

Published 1923


Source map scale - 1:10,560

The historical maps shown were reproduced from maps predominantly held at the scale adopted for England, Wales and Scotland in the 1840's. In 1854 the 1:2,500 scale was adopted for mapping urban areas; these maps were used to update the 1:10,560 maps. The published date given therefore is often some years later than the surveyed date. Before 1938, all OS maps were based on the Cassini Projection, with independent surveys of a single county or group of counties, giving rise to significant inaccuracies in outlying areas. In the late 1940's, a Provisional Edition was produced, which updated the 1:10,560 mapping from a number of sources. The maps appear unfinished - with all military camps and other strategic sites removed. These maps were initially overprinted with the National Grid. In 1970, the first 1:10,000 maps were produced using the Transverse Mercator Projection. The revision process continued until recently, with new editions appearing every 10 years or so for urban areas.

Map Name(s) and Date(s)



Historical Map - Slice A



Order Details

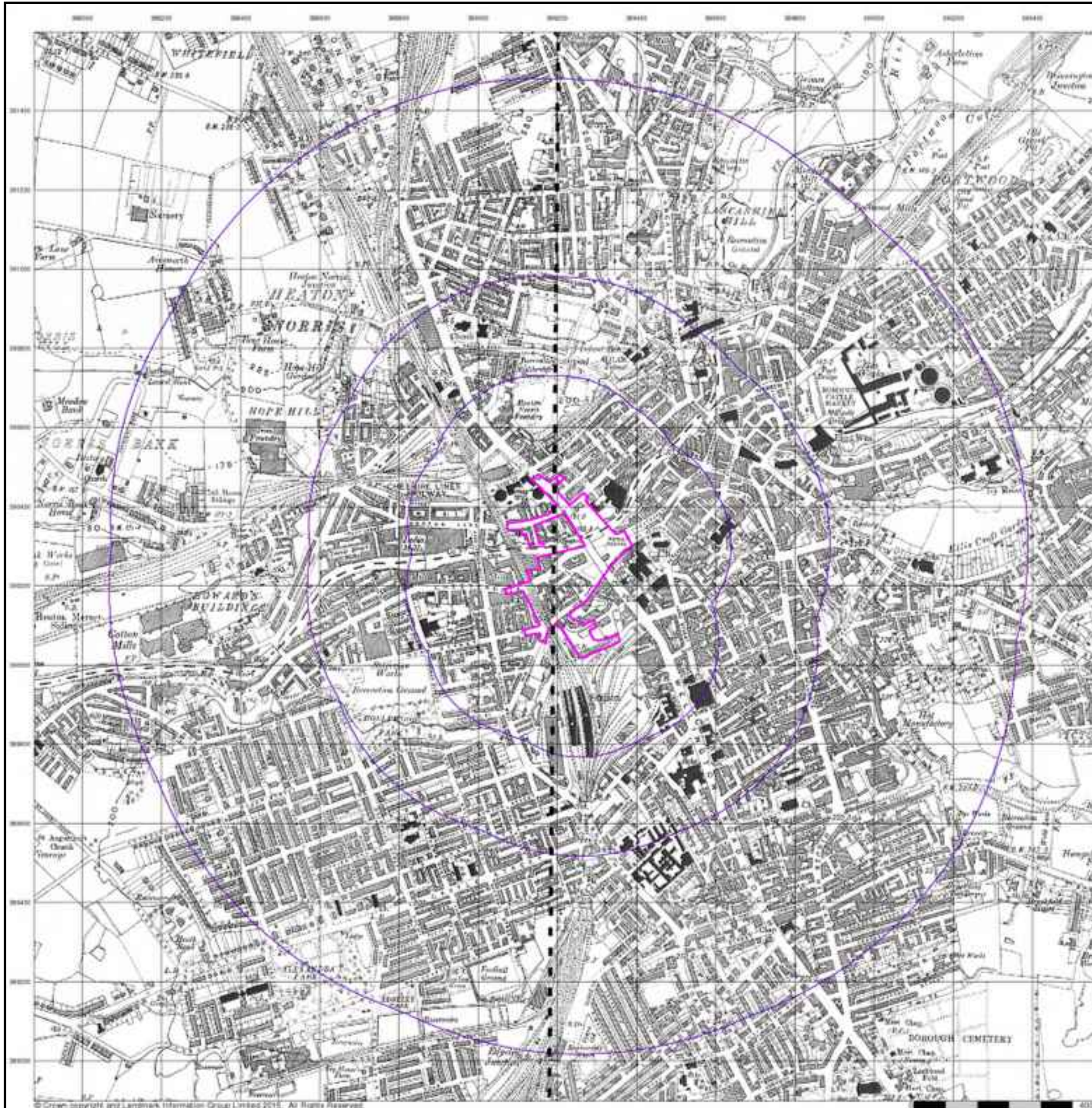
Order Number: 66053144_1_1
 Customer Ref: 60340298
 National Grid Reference: 389220, 390250
 Slice: A
 Site Area (Ha): 5.77
 Search Buffer (m): 1000

Site Details

Stockport Bus Station, Mersey Square, Stockport, SK1 1NU



Tel: 0844 844 9952
 Fax: 0844 844 9951
 Web: www.envirocheck.co.uk





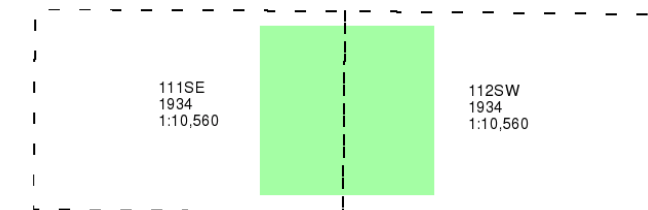
Lancashire And Furness

Published 1934

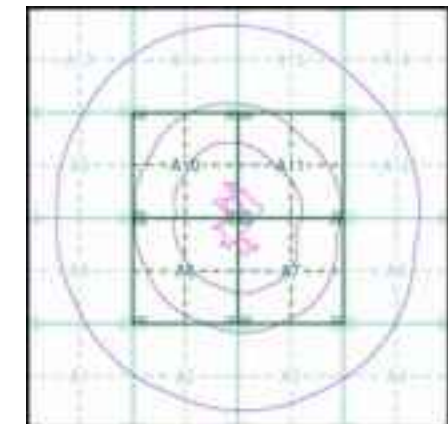
Source map scale - 1:10,560

The historical maps shown were reproduced from maps predominantly held at the scale adopted for England, Wales and Scotland in the 1840's. In 1854 the 1:2,500 scale was adopted for mapping urban areas; these maps were used to update the 1:10,560 maps. The published date given therefore is often some years later than the surveyed date. Before 1938, all OS maps were based on the Cassini Projection, with independent surveys of a single county or group of counties, giving rise to significant inaccuracies in outlying areas. In the late 1940's, a Provisional Edition was produced, which updated the 1:10,560 mapping from a number of sources. The maps appear unfinished - with all military camps and other strategic sites removed. These maps were initially overprinted with the National Grid. In 1970, the first 1:10,000 maps were produced using the Transverse Mercator Projection. The revision process continued until recently, with new editions appearing every 10 years or so for urban areas.

Map Name(s) and Date(s)



Historical Map - Slice A



Order Details

Order Number: 66053144_1_1
Customer Ref: 60340298
National Grid Reference: 389220, 390250
Slice: A
Site Area (Ha): 5.77
Search Buffer (m): 1000

Site Details

Stockport Bus Station, Mersey Square, Stockport, SK1 1NU



Tel: 0844 844 9952
Fax: 0844 844 9951
Web: www.envirocheck.co.uk



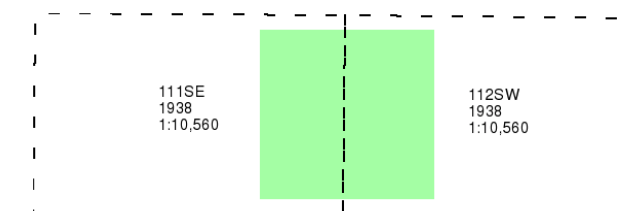
Lancashire And Furness

Published 1938


Source map scale - 1:10,560

The historical maps shown were reproduced from maps predominantly held at the scale adopted for England, Wales and Scotland in the 1840's. In 1854 the 1:2,500 scale was adopted for mapping urban areas; these maps were used to update the 1:10,560 maps. The published date given therefore is often some years later than the surveyed date. Before 1938, all OS maps were based on the Cassini Projection, with independent surveys of a single county or group of counties, giving rise to significant inaccuracies in outlying areas. In the late 1940's, a Provisional Edition was produced, which updated the 1:10,560 mapping from a number of sources. The maps appear unfinished - with all military camps and other strategic sites removed. These maps were initially overprinted with the National Grid. In 1970, the first 1:10,000 maps were produced using the Transverse Mercator Projection. The revision process continued until recently, with new editions appearing every 10 years or so for urban areas.

Map Name(s) and Date(s)



Historical Map - Slice A



Order Details

Order Number: 66053144_1_1
Customer Ref: 60340298
National Grid Reference: 389220, 390250
Slice: A
Site Area (Ha): 5.77
Search Buffer (m): 1000

Site Details

Stockport Bus Station, Mersey Square, Stockport, SK1 1NU



Tel: 0844 844 9952
Fax: 0844 844 9951
Web: www.envirocheck.co.uk

Cheshire

Published 1938


Source map scale - 1:10,560

The historical maps shown were reproduced from maps predominantly held at the scale adopted for England, Wales and Scotland in the 1840's. In 1854 the 1:2,500 scale was adopted for mapping urban areas; these maps were used to update the 1:10,560 maps. The published date given therefore is often some years later than the surveyed date. Before 1938, all OS maps were based on the Cassini Projection, with independent surveys of a single county or group of counties, giving rise to significant inaccuracies in outlying areas. In the late 1940's, a Provisional Edition was produced, which updated the 1:10,560 mapping from a number of sources. The maps appear unfinished - with all military camps and other strategic sites removed. These maps were initially overprinted with the National Grid. In 1970, the first 1:10,000 maps were produced using the Transverse Mercator Projection. The revision process continued until recently, with new editions appearing every 10 years or so for urban areas.

Map Name(s) and Date(s)

010SW 1938 1:10,560	010SE 1938 1:10,560
019NW 1938 1:10,560	019NE 1938 1:10,560

Historical Map - Slice A

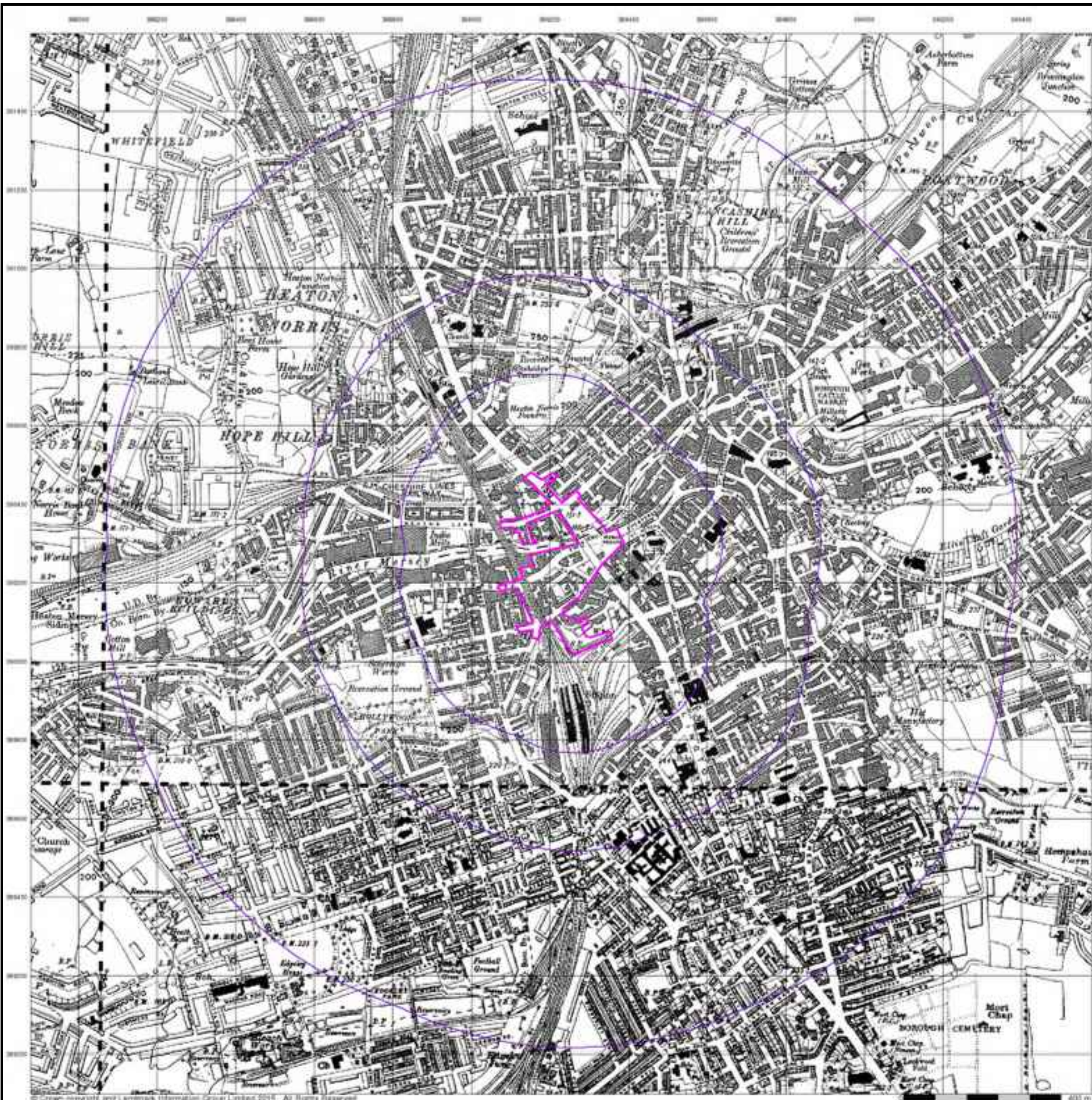


Order Details

Order Number: 66053144_1_1
 Customer Ref: 60340298
 National Grid Reference: 389220, 390250
 Slice: A
 Site Area (Ha): 5.77
 Search Buffer (m): 1000

Site Details

Stockport Bus Station, Mersey Square, Stockport, SK1 1NU





Ordnance Survey Plan

Published 1954 - 1955

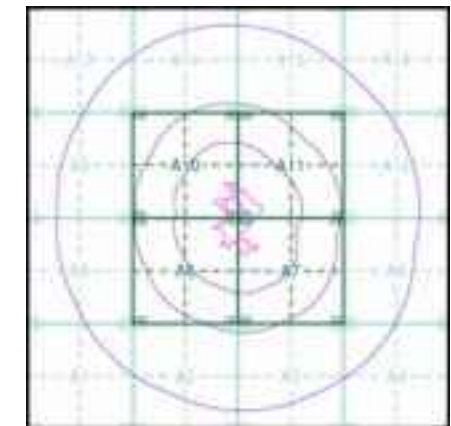
Source map scale - 1:10,000

The historical maps shown were reproduced from maps predominantly held at the scale adopted for England, Wales and Scotland in the 1840's. In 1854 the 1:2,500 scale was adopted for mapping urban areas; these maps were used to update the 1:10,560 maps. The published date given therefore is often some years later than the surveyed date. Before 1938, all OS maps were based on the Cassini Projection, with independent surveys of a single county or group of counties, giving rise to significant inaccuracies in outlying areas. In the late 1940's, a Provisional Edition was produced, which updated the 1:10,560 mapping from a number of sources. The maps appear unfinished - with all military camps and other strategic sites removed. These maps were initially overprinted with the National Grid. In 1970, the first 1:10,000 maps were produced using the Transverse Mercator Projection. The revision process continued until recently, with new editions appearing every 10 years or so for urban areas.

Map Name(s) and Date(s)

SJ89SE	SJ99SW
1955	1954
1:10,560	1:10,560
■	
SJ88NE	SJ98NW
1954	1954
1:10,560	1:10,560

Historical Map - Slice A



Order Details

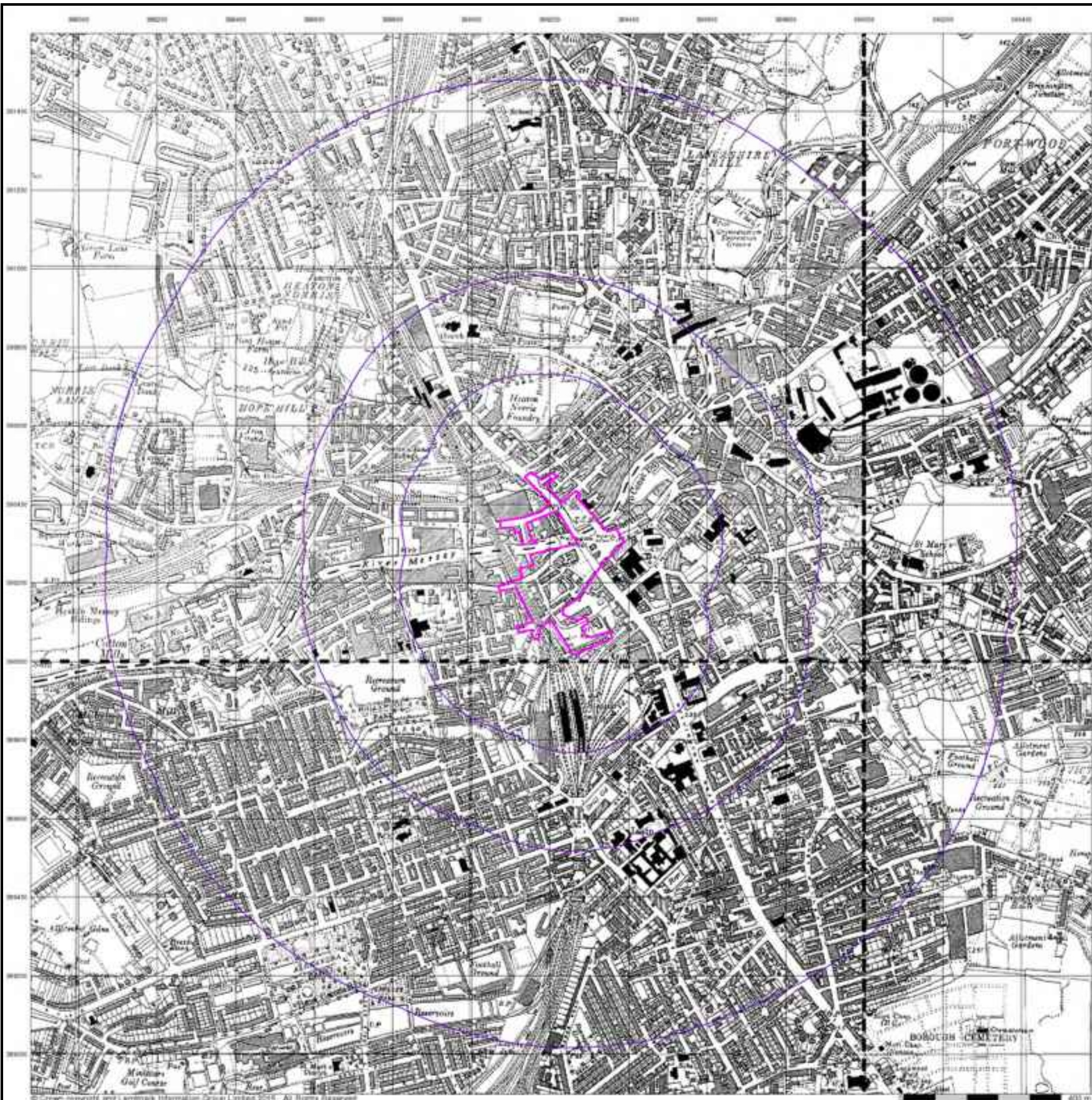
Order Number: 66053144_1_1
 Customer Ref: 60340298
 National Grid Reference: 389220, 390250
 Slice: A
 Site Area (Ha): 5.77
 Search Buffer (m): 1000

Site Details

Stockport Bus Station, Mersey Square, Stockport, SK1 1NU



Tel: 0844 844 9952
 Fax: 0844 844 9951
 Web: www.envirocheck.co.uk



© Crown copyright and Landmark Information Group Limited 2015. All Rights Reserved.



Ordnance Survey Plan

Published 1965 - 1969


Source map scale - 1:10,000

The historical maps shown were reproduced from maps predominantly held at the scale adopted for England, Wales and Scotland in the 1840's. In 1854 the 1:2,500 scale was adopted for mapping urban areas; these maps were used to update the 1:10,560 maps. The published date given therefore is often some years later than the surveyed date. Before 1938, all OS maps were based on the Cassini Projection, with independent surveys of a single county or group of counties, giving rise to significant inaccuracies in outlying areas. In the late 1940's, a Provisional Edition was produced, which updated the 1:10,560 mapping from a number of sources. The maps appear unfinished - with all military camps and other strategic sites removed. These maps were initially overprinted with the National Grid. In 1970, the first 1:10,000 maps were produced using the Transverse Mercator Projection. The revision process continued until recently, with new editions appearing every 10 years or so for urban areas.

Map Name(s) and Date(s)

SJ89SE	1965	1:10,560
SJ88NE	1966	1:10,560
SJ98NW	1969	1:10,560

Historical Map - Slice A



Order Details

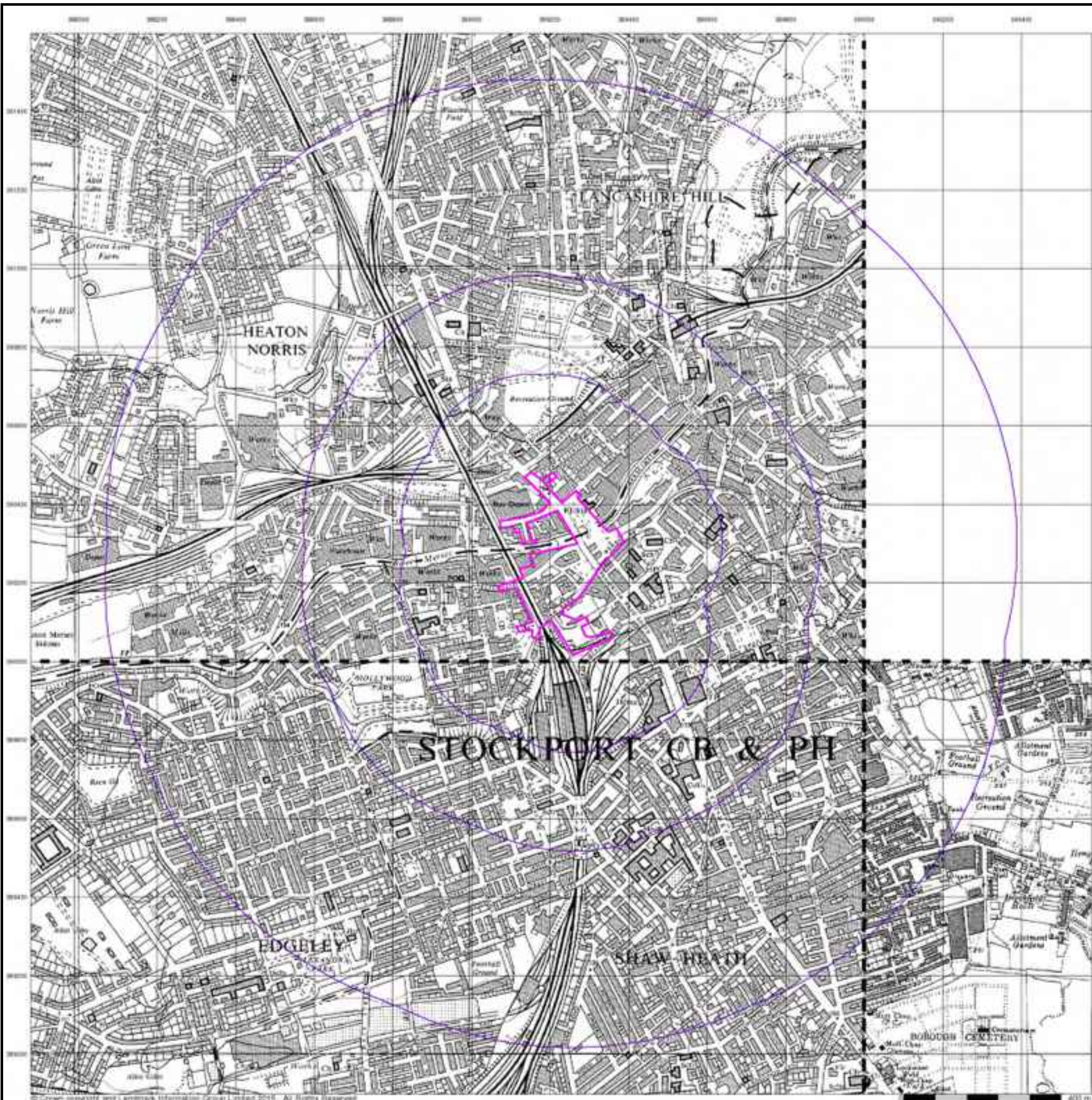
Order Number: 66053144_1_1
 Customer Ref: 60340298
 National Grid Reference: 389220, 390250
 Slice: A
 Site Area (Ha): 5.77
 Search Buffer (m): 1000

Site Details

Stockport Bus Station, Mersey Square, Stockport, SK1 1NU



Tel: 0844 844 9952
 Fax: 0844 844 9951
 Web: www.envirocheck.co.uk





Ordnance Survey Plan

Published 1971 - 1978


Source map scale - 1:10,000

The historical maps shown were reproduced from maps predominantly held at the scale adopted for England, Wales and Scotland in the 1840's. In 1854 the 1:2,500 scale was adopted for mapping urban areas; these maps were used to update the 1:10,560 maps. The published date given therefore is often some years later than the surveyed date. Before 1938, all OS maps were based on the Cassini Projection, with independent surveys of a single county or group of counties, giving rise to significant inaccuracies in outlying areas. In the late 1940's, a Provisional Edition was produced, which updated the 1:10,560 mapping from a number of sources. The maps appear unfinished - with all military camps and other strategic sites removed. These maps were initially overprinted with the National Grid. In 1970, the first 1:10,000 maps were produced using the Transverse Mercator Projection. The revision process continued until recently, with new editions appearing every 10 years or so for urban areas.

Map Name(s) and Date(s)

SJ89SE	SJ99SW
1976	1971
1:10,000	1:10,560
SJ88NE	SJ98NW
1978	1977
1:10,000	1:10,000

Historical Map - Slice A



Order Details

Order Number: 66053144_1_1
Customer Ref: 60340298
National Grid Reference: 389220, 390250
Slice: A
Site Area (Ha): 5.77
Search Buffer (m): 1000

Site Details

Stockport Bus Station, Mersey Square, Stockport, SK1 1NU



Tel: 0844 844 9952
Fax: 0844 844 9951
Web: www.envirocheck.co.uk



Manchester

Published 1975

Source map scale - 1:25,000


These maps were produced by the Russian military during the Cold War between 1950 and 1997, and cover 103 towns and cities throughout the U.K. The maps are produced at 1:25,000, 1:10,000 and 1:5,000 scale, and show detailed land use, with colour-coded areas for development, green areas, and non-developed areas. Buildings are coloured black and important building uses (such as hospitals, post offices, factories etc.) are numbered, with a numbered key describing their use.

They were produced by the Russians for the benefit of navigation, as well as strategic military sites and transport hubs, for use if they were to have invaded the U.K. The detailed information provided indicates that the areas were surveyed using land-based personnel, on the ground, in the cities that are mapped.

Map Name(s) and Date(s)

SJ89 1975 1:25,000	SJ89 1975 1:25,000
SJ88 1975 1:25,000	SJ88 1975 1:25,000

Russian Map - Slice A



Order Details

Order Number: 66053144_1_1
 Customer Ref: 60340298
 National Grid Reference: 389220, 390250
 Slice: A
 Site Area (Ha): 5.77
 Search Buffer (m): 1000

Site Details

Stockport Bus Station, Mersey Square, Stockport, SK1 1NU



Tel: 0844 844 9952
 Fax: 0844 844 9951
 Web: www.envirocheck.co.uk





Ordnance Survey Plan

Published 1980 - 1985


Source map scale - 1:10,000

The historical maps shown were reproduced from maps predominantly held at the scale adopted for England, Wales and Scotland in the 1840's. In 1854 the 1:2,500 scale was adopted for mapping urban areas; these maps were used to update the 1:10,560 maps. The published date given therefore is often some years later than the surveyed date. Before 1938, all OS maps were based on the Cassini Projection, with independent surveys of a single county or group of counties, giving rise to significant inaccuracies in outlying areas. In the late 1940's, a Provisional Edition was produced, which updated the 1:10,560 mapping from a number of sources. The maps appear unfinished - with all military camps and other strategic sites removed. These maps were initially overprinted with the National Grid. In 1970, the first 1:10,000 maps were produced using the Transverse Mercator Projection. The revision process continued until recently, with new editions appearing every 10 years or so for urban areas.

Map Name(s) and Date(s)

SJ89SE	SJ99SW
1985	1980
1:10,000	1:10,000
■	
SJ88NE	SJ98NW
1984	1983
1:10,000	1:10,000

Historical Map - Slice A



Order Details

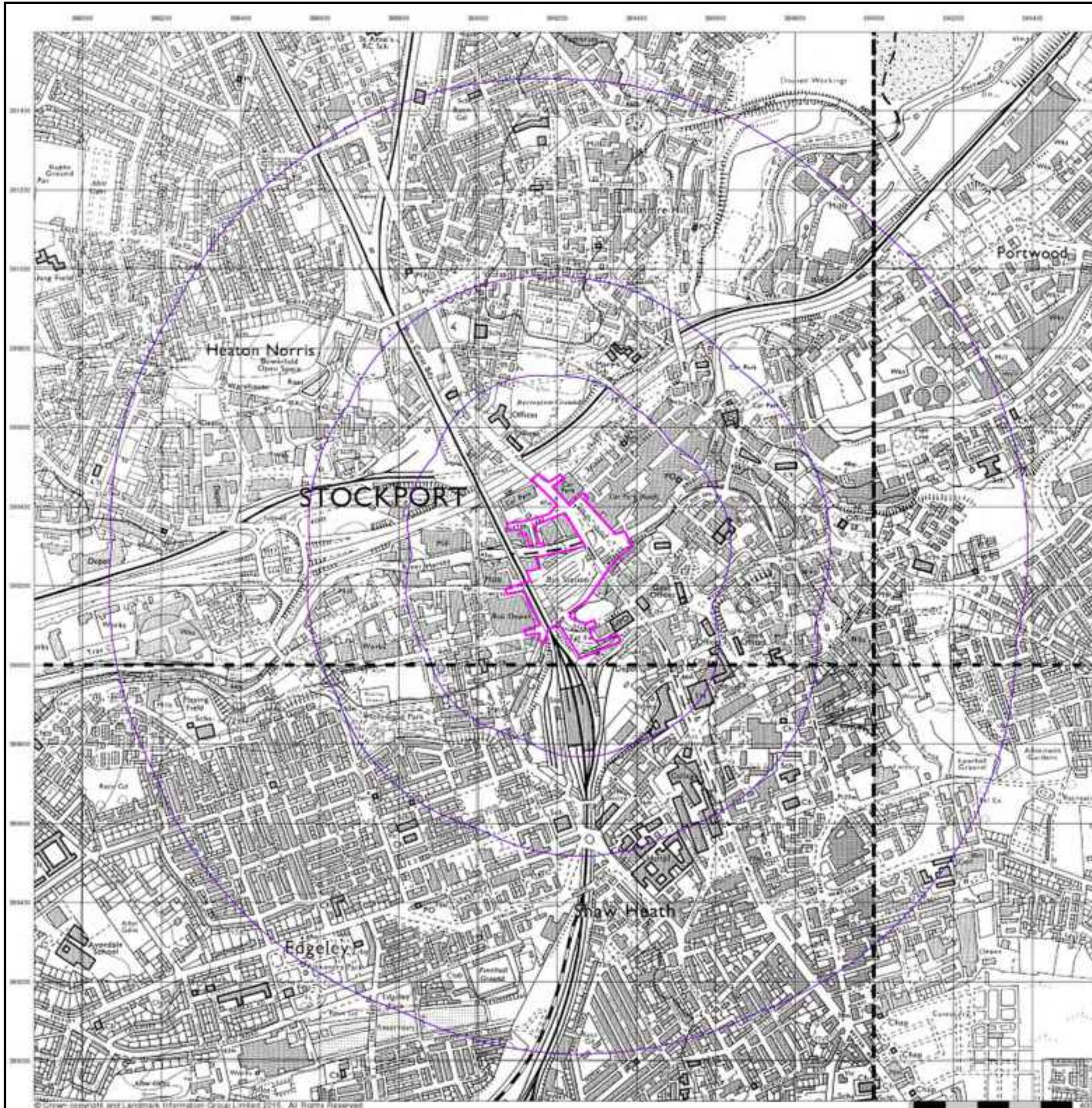
Order Number: 66053144_1_1
 Customer Ref: 60340298
 National Grid Reference: 389220, 390250
 Slice: A
 Site Area (Ha): 5.77
 Search Buffer (m): 1000

Site Details

Stockport Bus Station, Mersey Square, Stockport, SK1 1NU



Tel: 0844 844 9952
 Fax: 0844 844 9951
 Web: www.envirocheck.co.uk





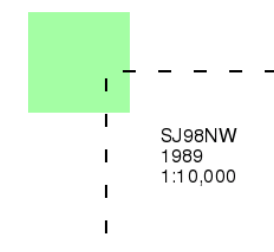
Ordnance Survey Plan

Published 1989


Source map scale - 1:10,000

The historical maps shown were reproduced from maps predominantly held at the scale adopted for England, Wales and Scotland in the 1840's. In 1854 the 1:2,500 scale was adopted for mapping urban areas; these maps were used to update the 1:10,560 maps. The published date given therefore is often some years later than the surveyed date. Before 1938, all OS maps were based on the Cassini Projection, with independent surveys of a single county or group of counties, giving rise to significant inaccuracies in outlying areas. In the late 1940's, a Provisional Edition was produced, which updated the 1:10,560 mapping from a number of sources. The maps appear unfinished - with all military camps and other strategic sites removed. These maps were initially overprinted with the National Grid. In 1970, the first 1:10,000 maps were produced using the Transverse Mercator Projection. The revision process continued until recently, with new editions appearing every 10 years or so for urban areas.

Map Name(s) and Date(s)



Historical Map - Slice A



Order Details

Order Number: 66053144_1_1
Customer Ref: 60340298
National Grid Reference: 389220, 390250
Slice: A
Site Area (Ha): 5.77
Search Buffer (m): 1000

Site Details

Stockport Bus Station, Mersey Square, Stockport, SK1 1NU



Tel: 0844 844 9952
Fax: 0844 844 9951
Web: www.envirocheck.co.uk

