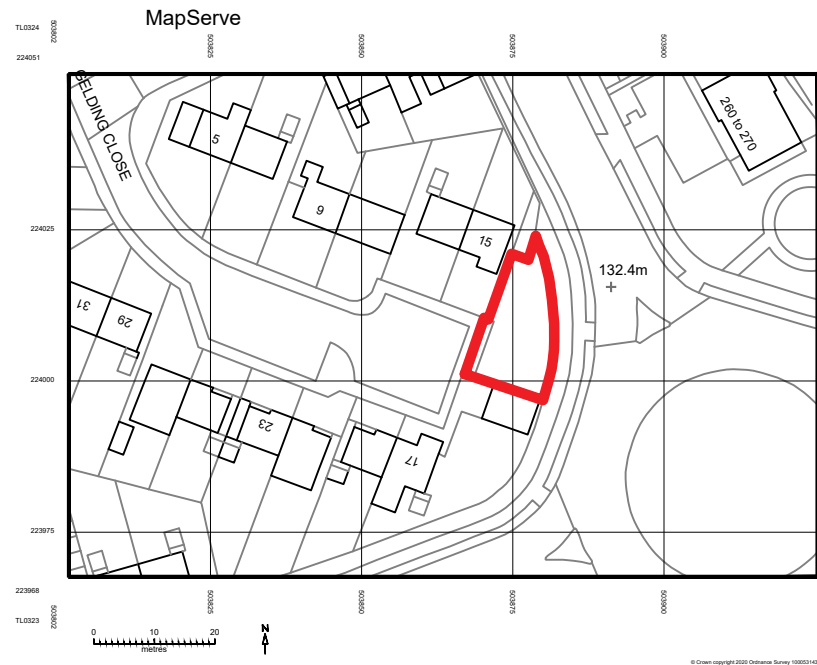
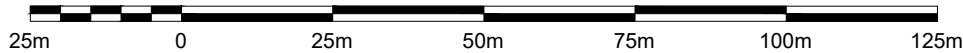


DISCHARGE CONDITIONS



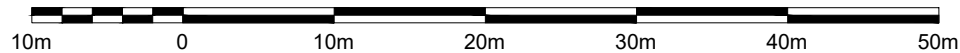
1:1250



SITE LOCATION MAP
SCALE 1:1250



1:500



PROPOSED SITE PLAN
SCALE 1:500

NOTE:

1. All dimensions to be checked on site before ordering materials or commencing work.
2. In case of discrepancies in drawings, calculations or details refer to WEDRAWPLANS. for clarification: Unilateral decisions by contractors will not be accepted.
3. For any information not covered by these drawings refer to WEDRAWPLANS. for clarification: Unilateral decisions by contractors will not be accepted.
4. The contractor must ensure that work is being carried out to the latest revisions of all the working drawings.
5. It is the contractors responsibility to inform the local authority before work commences on site, and at all prescribed stages of work. All to the District Surveyors satisfaction.
6. If work commences on site before full plans approval has been given, WEDRAWPLANS accept no responsibility for any additional work or materials that the District Surveyor may require.
7. This drawing and all copies produced there from remain the Copyright and property of WEDRAWPLANS it may only be reproduced by WEDRAWPLANS and all copies must be returned to WEDRAWPLANS if demanded.

By using this drawing the user and his or her employer signify their agreement of the above terms and conditions.

WEDRAWPLANS®

201 Borough High St,
London SE1 1JA
Email: info@wedrawplans.com
T: 02036548508 M: 07944389730

© WEDRAWPLANS

Dwg status: **PLANNING**

Client: Mr ADIL KHAN

Project title:
New House at land adjacent to
15 Gelding Close Luton LU4 0TZ

Drawing title: Date: 10.09.2020 Project no.: 1273

Drawing no.: CD01 Revision date: Revision:

Scale:
A3 - 1:100, unless specified