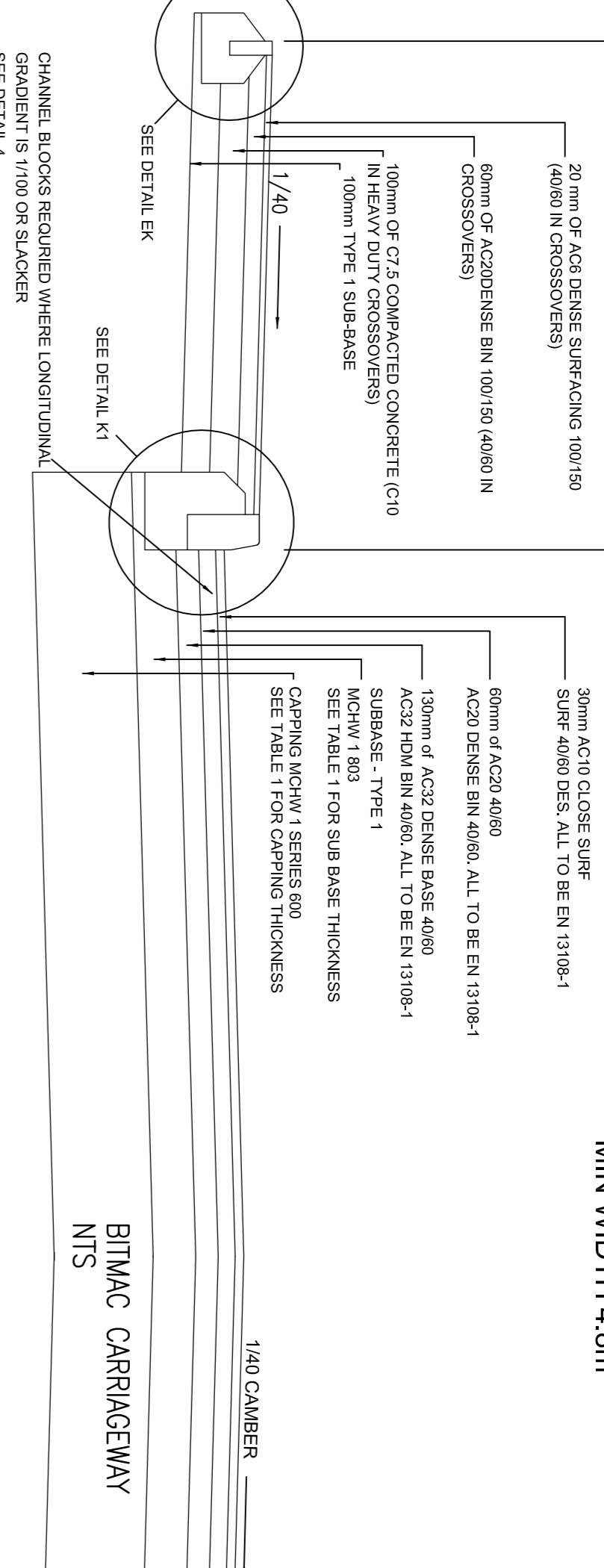
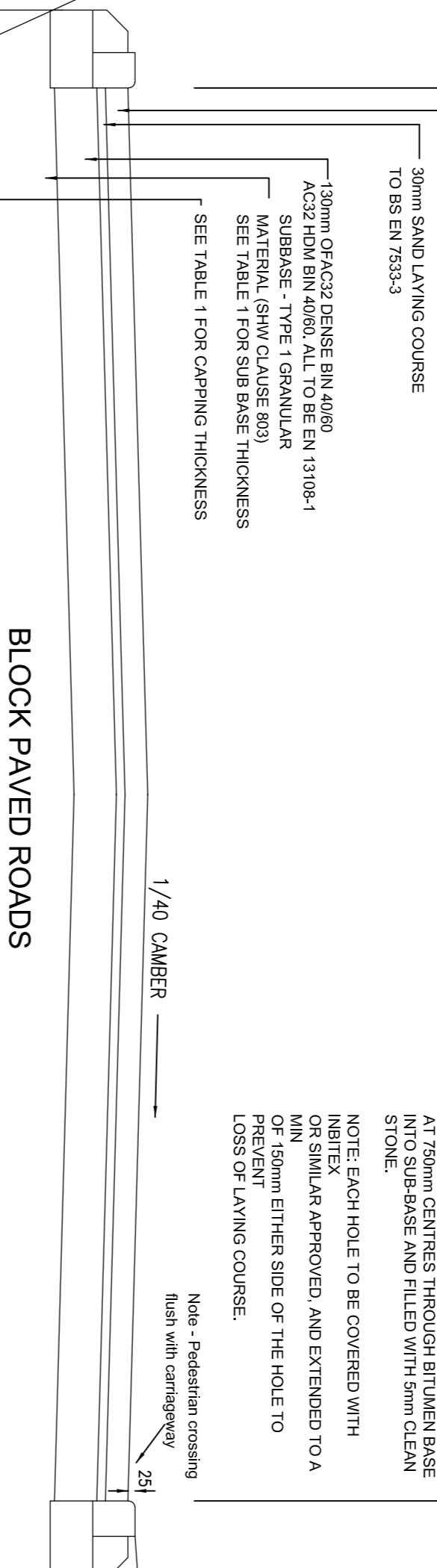


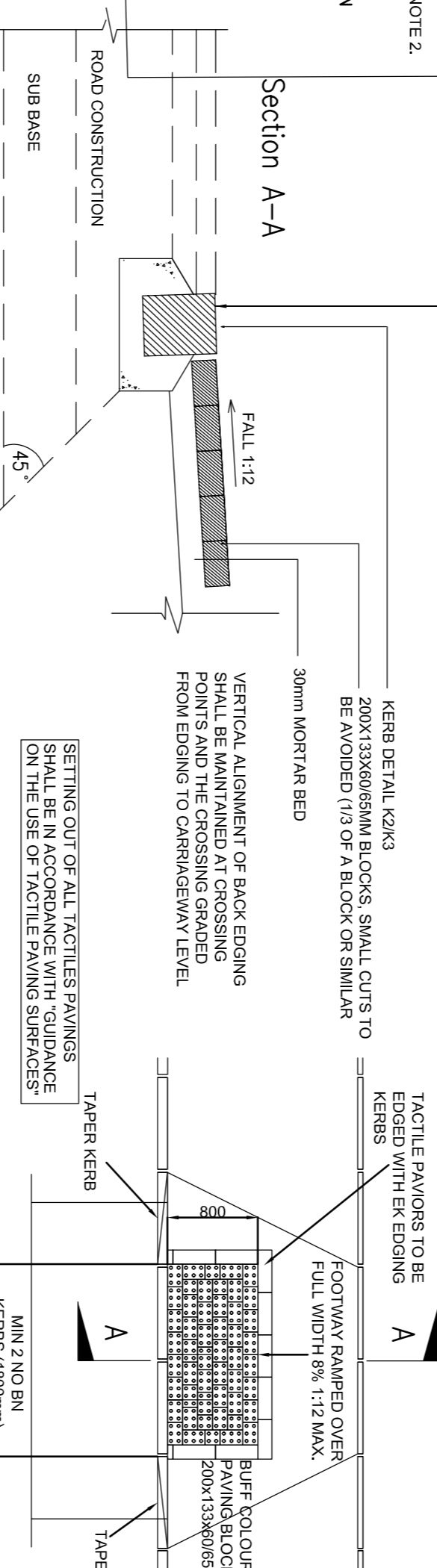
TYPE 2 - FOOTWAY/SERVICE STRIP BITUMINOUS
TYPE 1 - CARRIAGEWAY - BITUMINOUS
WIDTH AS SHOWN ON LAYOUT DRAWING
MIN WIDTH 4.8m



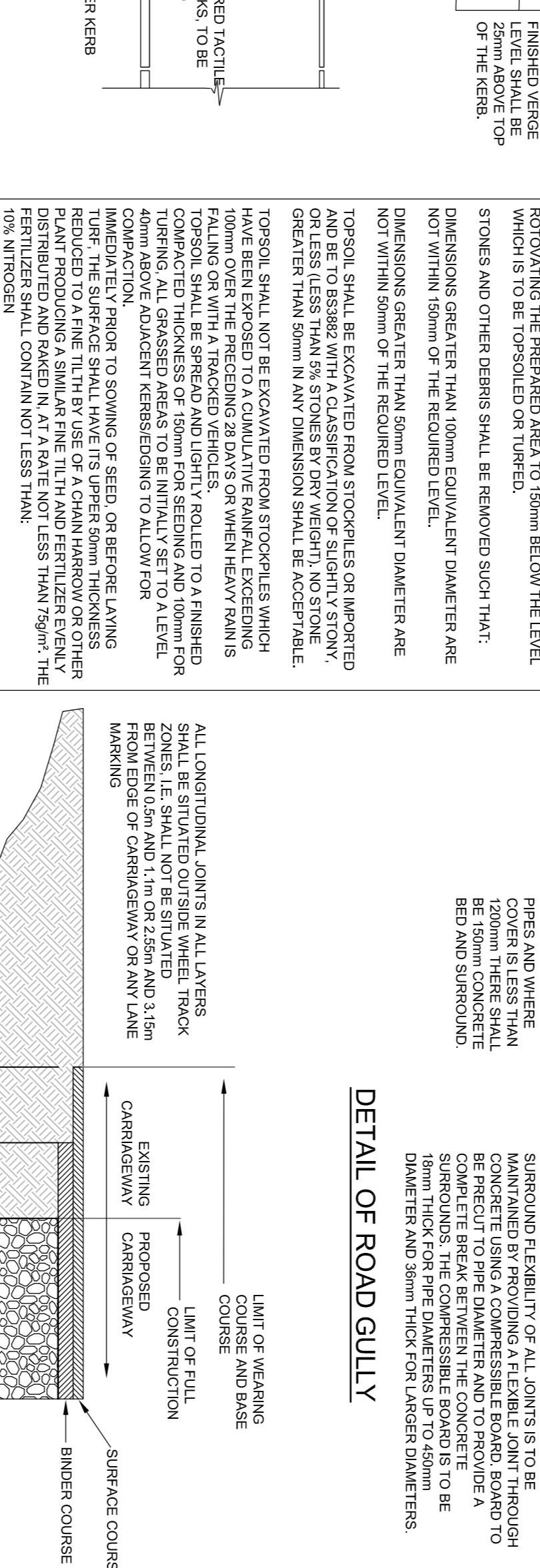
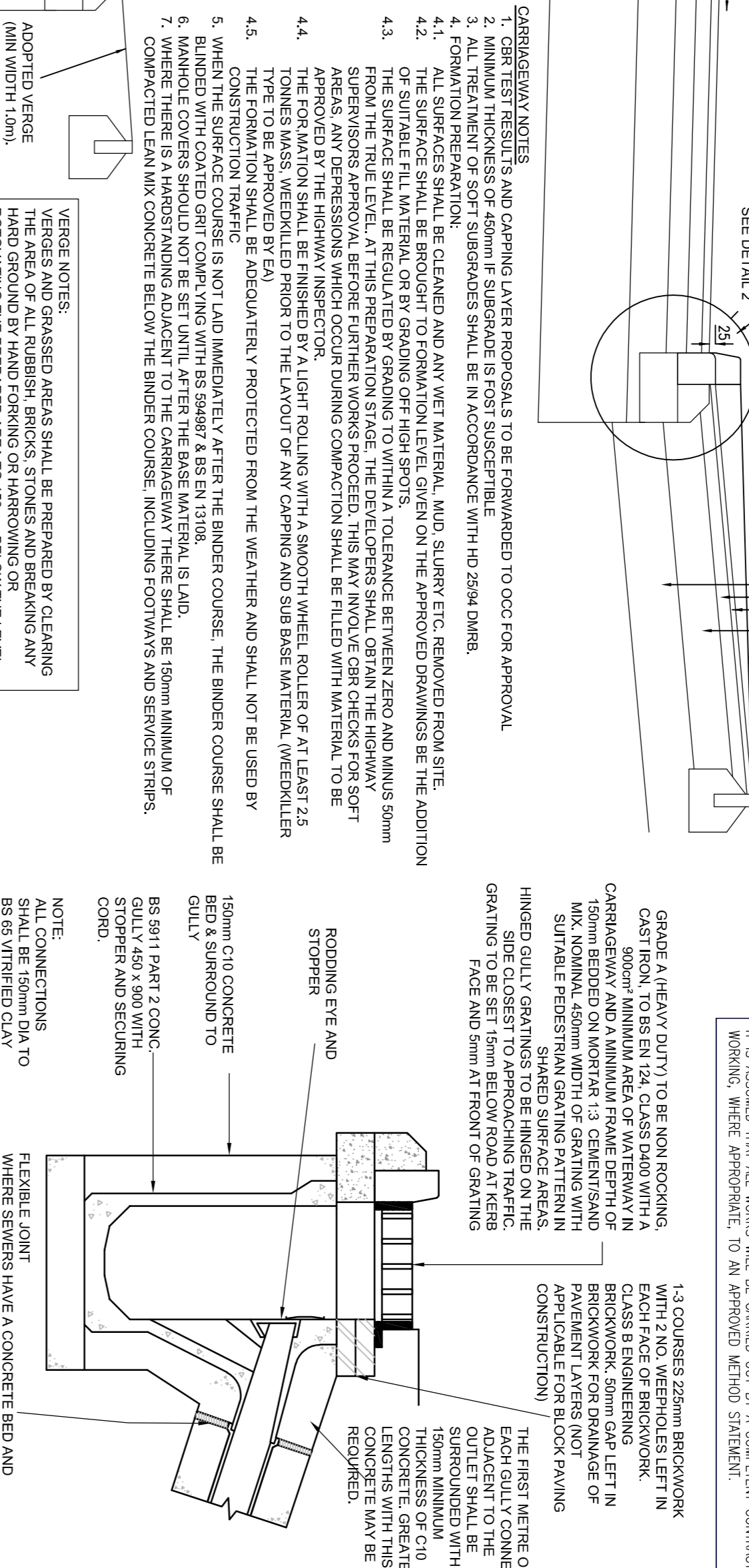
TYPE 3 - CARRIAGEWAY - BLOCK PAVED (WITH RUNNING LAYER)
WIDTH AS SHOWN ON LAYOUT DRAWING
MIN WIDTH 4.8m



VEHICULAR CROSSING AS SHOWN
2.0m FOOTWAY, 1.0m SERVICE STRIP



SAFETY HEALTH AND ENVIRONMENTAL INFORMATION
 IN ADDITION TO THE HAZARD/RISKS NORMALLY ASSOCIATED WITH THE TYPES OF WORK DETAIL ON THIS DRAWING, NOTE THE FOLLOWING RISKS AND INFORMATION.
 RISKS LISTED HERE ARE NOT EXHAUSTIVE. REFER TO DESIGN ASSESSMENT FORM NO. CONTRACTOR
 NO SIGNIFICANT RESIDUAL HAZARDS BEYOND THOSE KNOWN TO A COMPETENT CONTRACTOR FOR NEGOTIATION RELATING TO USE, CLEANING AND MAINTENANCE. SEE THE HEALTH AND SAFETY FILE.
 IF IT IS ASSUMED THAT ALL WORKS WILL BE CARRIED OUT BY A COMPETENT CONTRACTOR WORKING, WHERE APPROPRIATE, TO AN APPROVED METHOD STANDARD.
 1.3 COURSES 25mm BRICKWORK WITH 2x2 WEATHERED LEFT IN CARRIAGEWAY AND A MINIMUM FRAME DEPTH OF 150mm BEDED ON MORTAR 1:3 CEMENTSAND BRICKWORK FOR FRAME OF SUITABLE PRECASTRAN GRATING PATTERNS IN SHARED SURFACE AREAS.
 HANGED GULLY GRATINGS TO BE FINISHED ON THE FACE AND 5mm AT FRONT OF GRATING
 EACH GULLY CONNECTION OUTLET SHALL BE SURROUNDED WITH 150mm MINIMUM CONCRETE GREATER LENGTHS WITH THE CONCRETE MAKE BE REINFORCED.
 THE FIRST METRE OF SURROUNDING SHALL BE SURROUNDED WITH 150mm MINIMUM CONCRETE GREATER LENGTHS WITH THE CONCRETE MAKE BE REINFORCED.

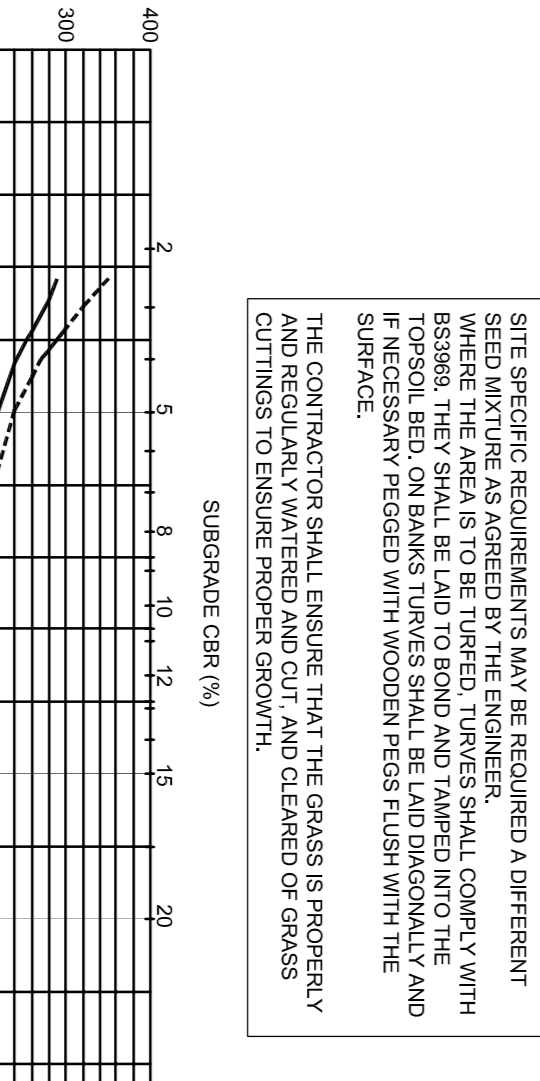


CONSTRUCTION ISSUE
 DRAWINGS ISSUED FOR CONSTRUCTION STAGE AT THE REQUEST OF THE CLIENT. AWAITING TECHNICAL APPROVAL AND MAY BE SUBJECT TO AUTHORITY REQUESTED AMENDMENTS.





REV	DESCRIPTION	DATE	BY	CHECKED
C7	REVISION FOR TACTILE DETAIL	23/10/18	JT	JK
C6	NOTE 14 AMENDED TO SAY 25mm	11/10/18	JT	JK
C5	NOTE 6 KEIR BIALS AMENDED, BLOCK CRESTING DETAIL UNIFIED	13/09/18	JT	JK
C4	LEAVE ALL CONCRETE ADDED TO THE 1 CARRIAGEWAY DETAIL	03/09/18	JT	JK
C3	NOTES ADDED REGARDING INLET AND GULLY DETAIL	20/08/18	JT	JK
C2	PER USE, UNIFIED NOTES ADDED AS PER OCC. TECHNICAL ALBERT 1.	13/07/18	JT	JK
C1	CONSTRUCTION ISSUE	29/05/18	NO	NO
12	NOTE ADDED TO CAR HOLE	20/04/18	JT	JK
11	TENDER ISSUE	16/03/18	JT	JK
10				

CONSTRUCTION

REV	DATE	DESCRIPTION
C7	23/10/18	REVISION FOR TACTILE DETAIL
C6	11/10/18	NOTE 14 AMENDED TO SAY 25mm
C5	13/09/18	NOTE 6 KEIR BIALS AMENDED, BLOCK CRESTING DETAIL UNIFIED
C4	03/09/18	LEAVE ALL CONCRETE ADDED TO THE 1 CARRIAGEWAY DETAIL
C3	20/08/18	NOTES ADDED REGARDING INLET AND GULLY DETAIL
C2	13/07/18	PER USE, UNIFIED NOTES ADDED AS PER OCC. TECHNICAL ALBERT 1.
C1	29/05/18	CONSTRUCTION ISSUE
12	20/04/18	NOTE ADDED TO CAR HOLE
11	16/03/18	TENDER ISSUE
10		



VEHICULAR CROSSING
 ACCESS WIDTH - 2.7m (MINIMUM)
 WIDTHS OF PROPOSED KERBS TO BE OF KERBS TO A WHOLE NUMBER



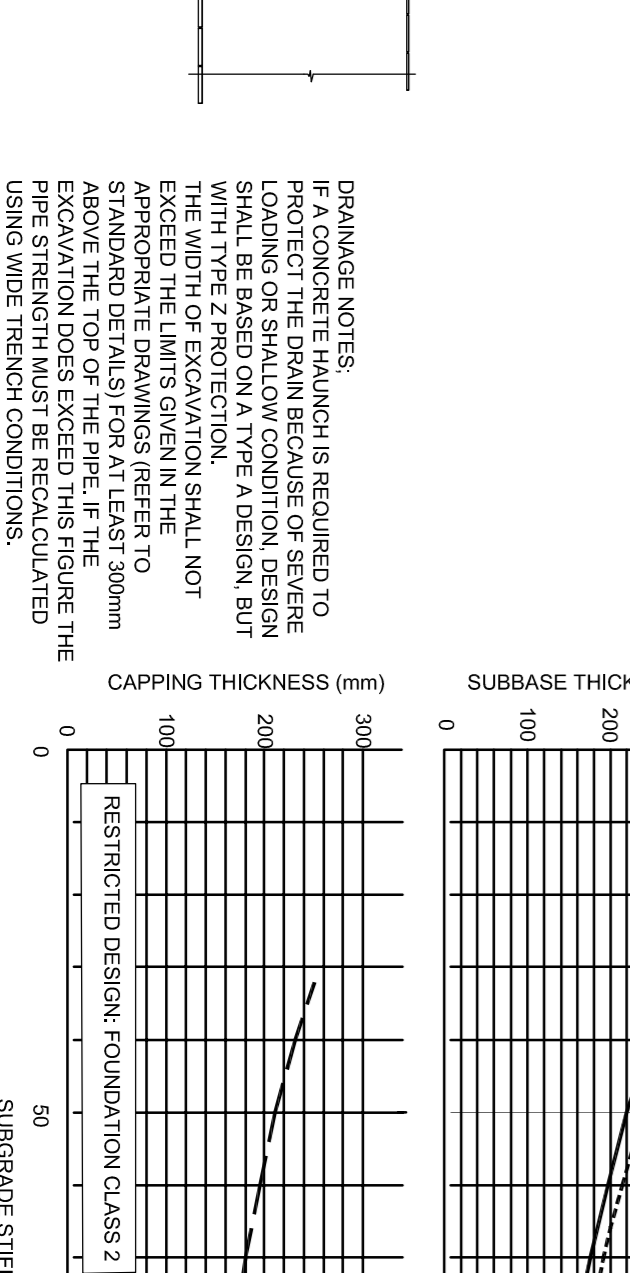
FAIRHURST
 KINGSTON ROAD
 BLACKBROOK PARK AVENUE
 TAYLTON
 M1, 27X
 TEL: 01823 444800
 FAX: 01823 443830

PROJECT NUMBER
1243380

DETAIL TO SHOW THE RELATIONSHIP BETWEEN PRIVATE PARKING AND ADOPTABLE HIGHWAY
 SCALE 1:25

VEHICULAR CROSSING
 ACCESS WIDTH - 2.7m (MINIMUM)
 WIDTHS OF PROPOSED KERBS TO BE OF KERBS TO A WHOLE NUMBER

DETAIL TO SHOW THE RELATIONSHIP BETWEEN PRIVATE PARKING AND ADOPTABLE HIGHWAY
 SCALE 1:25



CONSTRUCTION

REV	DATE	DESCRIPTION
C7	23/10/18	REVISION FOR TACTILE DETAIL
C6	11/10/18	NOTE 14 AMENDED TO SAY 25mm
C5	13/09/18	NOTE 6 KEIR BIALS AMENDED, BLOCK CRESTING DETAIL UNIFIED
C4	03/09/18	LEAVE ALL CONCRETE ADDED TO THE 1 CARRIAGEWAY DETAIL
C3	20/08/18	NOTES ADDED REGARDING INLET AND GULLY DETAIL
C2	13/07/18	PER USE, UNIFIED NOTES ADDED AS PER OCC. TECHNICAL ALBERT 1.
C1	29/05/18	CONSTRUCTION ISSUE
12	20/04/18	NOTE ADDED TO CAR HOLE
11	16/03/18	TENDER ISSUE
10		

CONSTRUCTION

REV	DATE	DESCRIPTION
C7	23/10/18	REVISION FOR TACTILE DETAIL
C6	11/10/18	NOTE 14 AMENDED TO SAY 25mm
C5	13/09/18	NOTE 6 KEIR BIALS AMENDED, BLOCK CRESTING DETAIL UNIFIED
C4	03/09/18	LEAVE ALL CONCRETE ADDED TO THE 1 CARRIAGEWAY DETAIL
C3	20/08/18	NOTES ADDED REGARDING INLET AND GULLY DETAIL
C2	13/07/18	PER USE, UNIFIED NOTES ADDED AS PER OCC. TECHNICAL ALBERT 1.
C1	29/05/18	CONSTRUCTION ISSUE
12	20/04/18	NOTE ADDED TO CAR HOLE
11	16/03/18	TENDER ISSUE
10		

FAIRHURST
 KINGSTON ROAD
 BLACKBROOK PARK AVENUE
 TAYLTON
 M1, 27X
 TEL: 01823 444800
 FAX: 01823 443830

PROJECT NUMBER
1243380