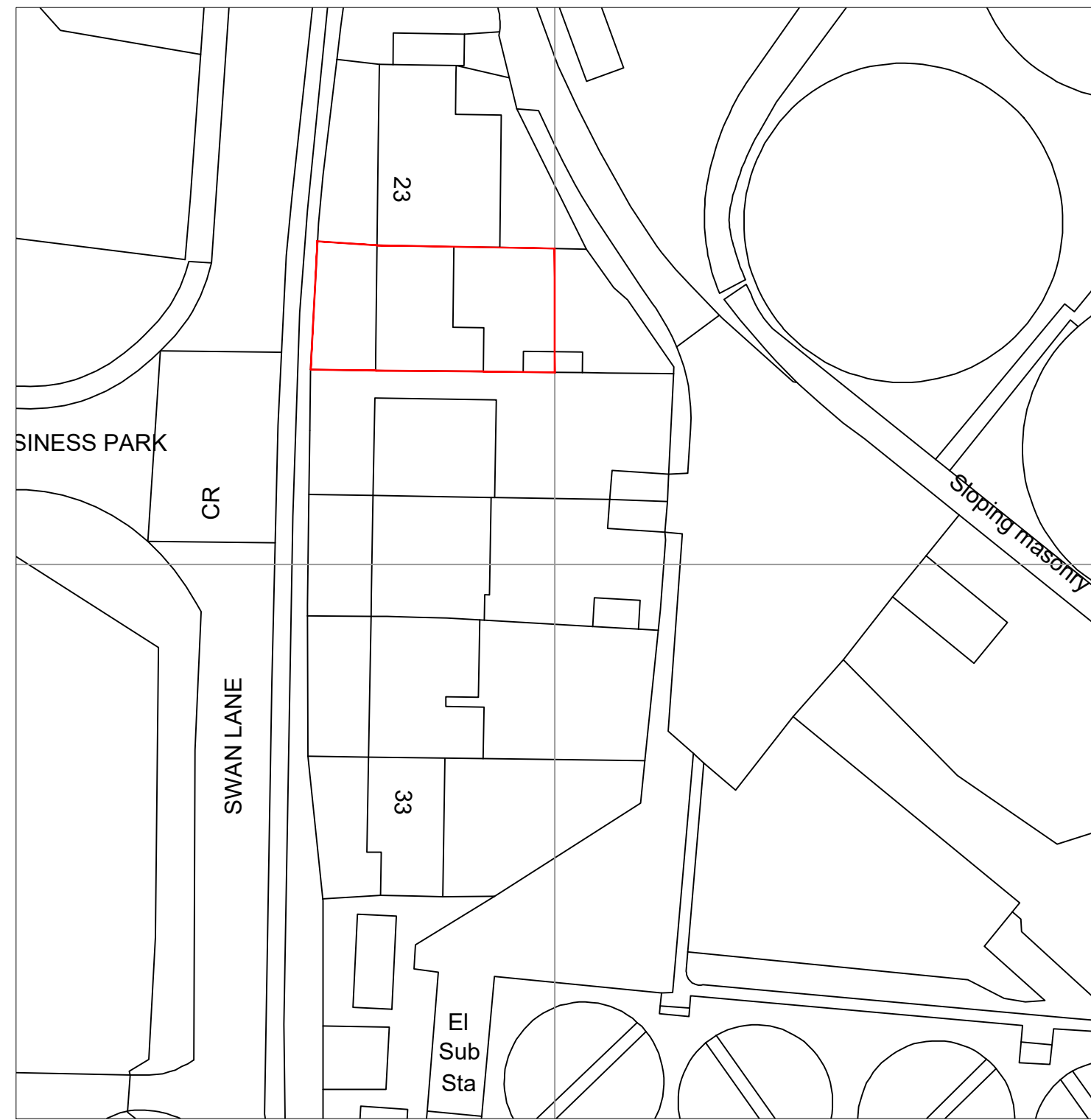
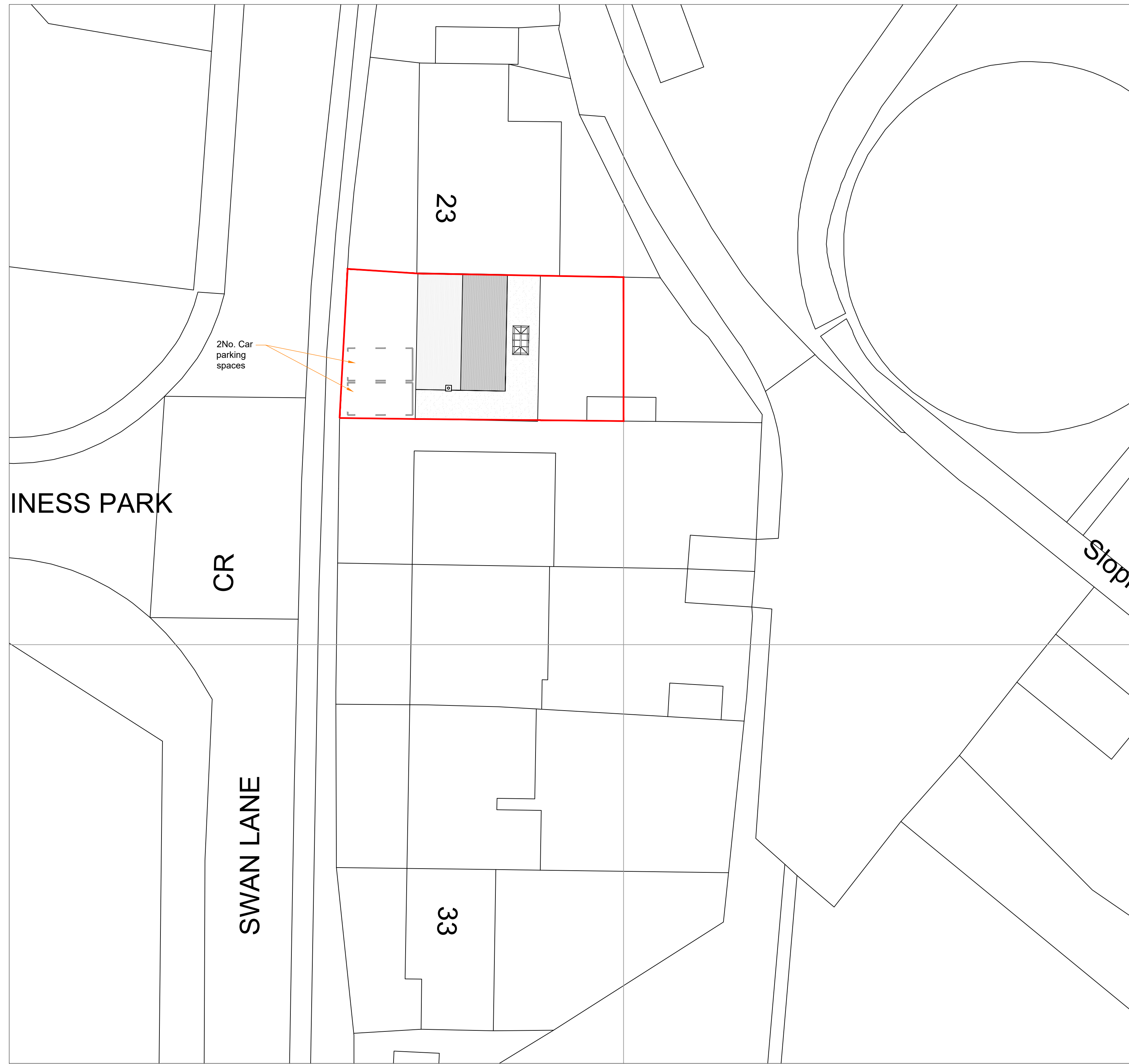


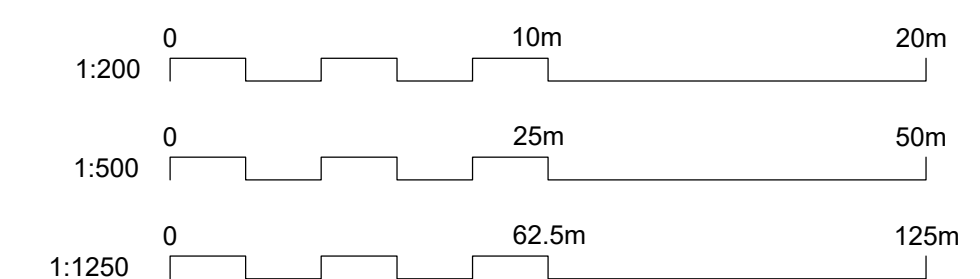
Site Location  
Scale 1:1250



Site Location  
Scale 1:500



Block Plan  
Scale 1:200



- Notes
1. All materials to match existing.
  2. All dimensions shown are structural build sizes not finished sizes.
  3. Do not scale from this drawing (other than for planning purposes).
  4. The Contractor is to verify all dimensions before setting out, commencing work or placing orders.
  5. Any discrepancies to be reported to M3 Architectural Design Ltd.

OS Map Licence  
Crown copyright 2018. Supplied by Copta Ltd., trading as UKPlanningMaps.com a licensed Ordnance Survey partner (100054135). Data licensed for 1 year, expiring 14 December 2021. Unique plan reference: v1c548460/742746



Rev	Date	Description
A	09.01.21	Car parking spaces added.



Project  
Proposed Extension

25 Swan Lane, Sandhurst

Client  
-

Drawing Title  
Site Location and Block Plan

Date	Drawing No.	Rev
09.11.20	1778-010	A

Page Size	Scale
A1	AS SHOWN

M3 Architectural Design Ltd  
Basepoint Centres Ltd  
377-399 London Road Camberley GU15 3HL.

t:01276 300024  
e: info@m3architecturaldesign.co.uk  
w: www.m3architecturaldesign.co.uk

© 2020 M3 Architectural Design Ltd