
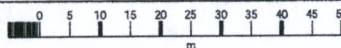
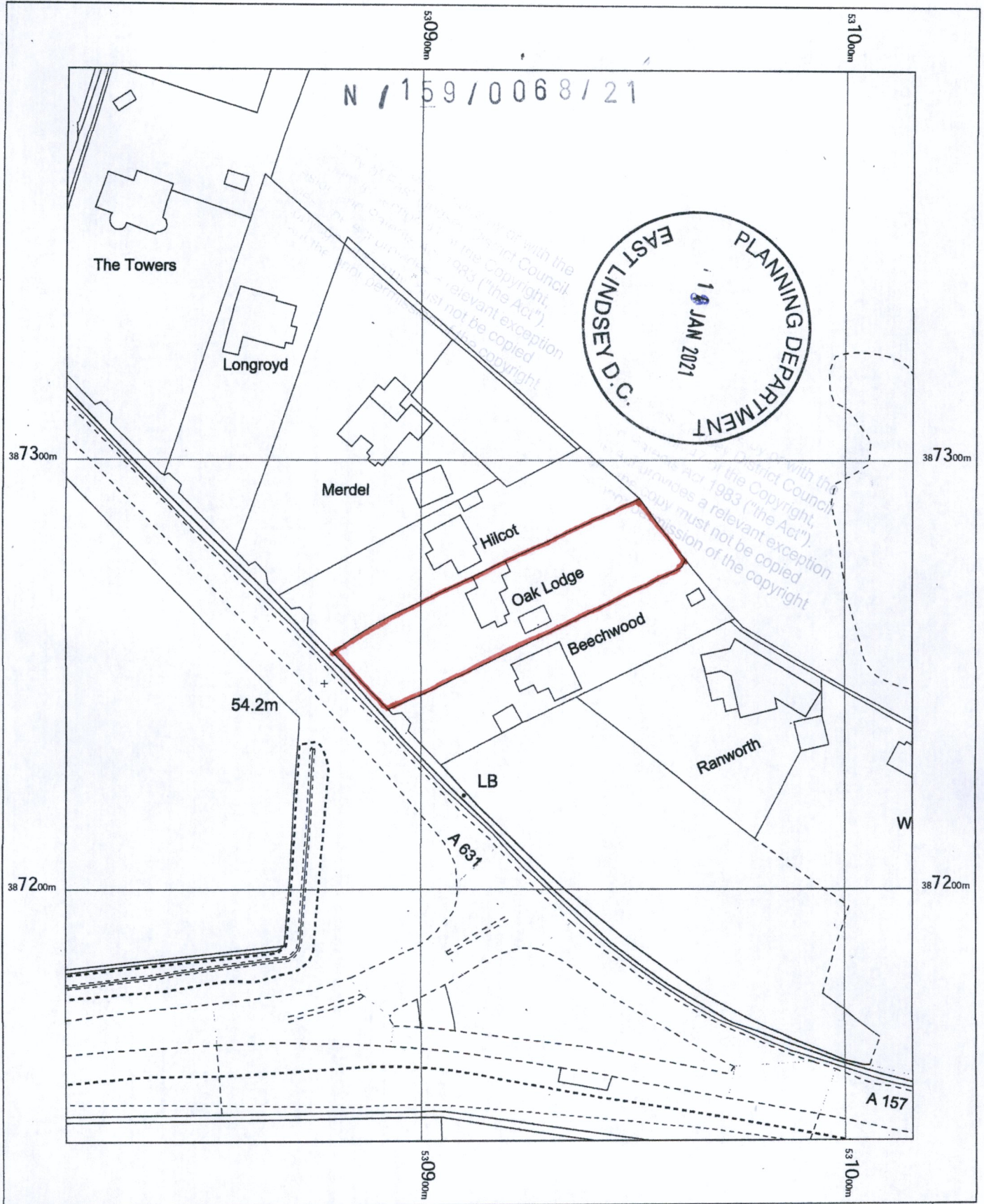


# Oak Lodge



OS MasterMap 1250/2500/10000 scale  
Wednesday, March 18, 2020, ID: JEW-00868725  
maps.johnwright.com

1:1250 scale print at A4, Centre: 530916 E, 387266 N

© Crown Copyright Ordnance Survey. Licence no. 100025568



**PRINT & COPY CENTRE**