

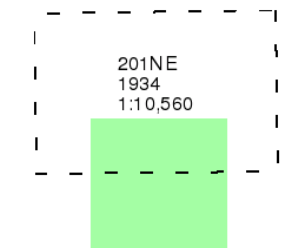
Yorkshire

Published 1934

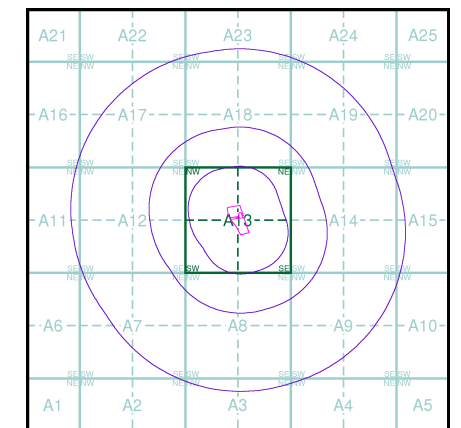
Source map scale - 1:10,560

The historical maps shown were reproduced from maps predominantly held at the scale adopted for England, Wales and Scotland in the 1840's. In 1854 the 1:2,500 scale was adopted for mapping urban areas; these maps were used to update the 1:10,560 maps. The published date given therefore is often some years later than the surveyed date. Before 1938, all OS maps were based on the Cassini Projection, with independent surveys of a single county or group of counties, giving rise to significant inaccuracies in outlying areas. In the late 1940's, a Provisional Edition was produced, which updated the 1:10,560 mapping from a number of sources. The maps appear unfinished - with all military camps and other strategic sites removed. These maps were initially overprinted with the National Grid. In 1970, the first 1:10,000 maps were produced using the Transverse Mercator Projection. The revision process continued until recently, with new editions appearing every 10 years or so for urban areas.

Map Name(s) and Date(s)



Historical Map - Slice A



Order Details

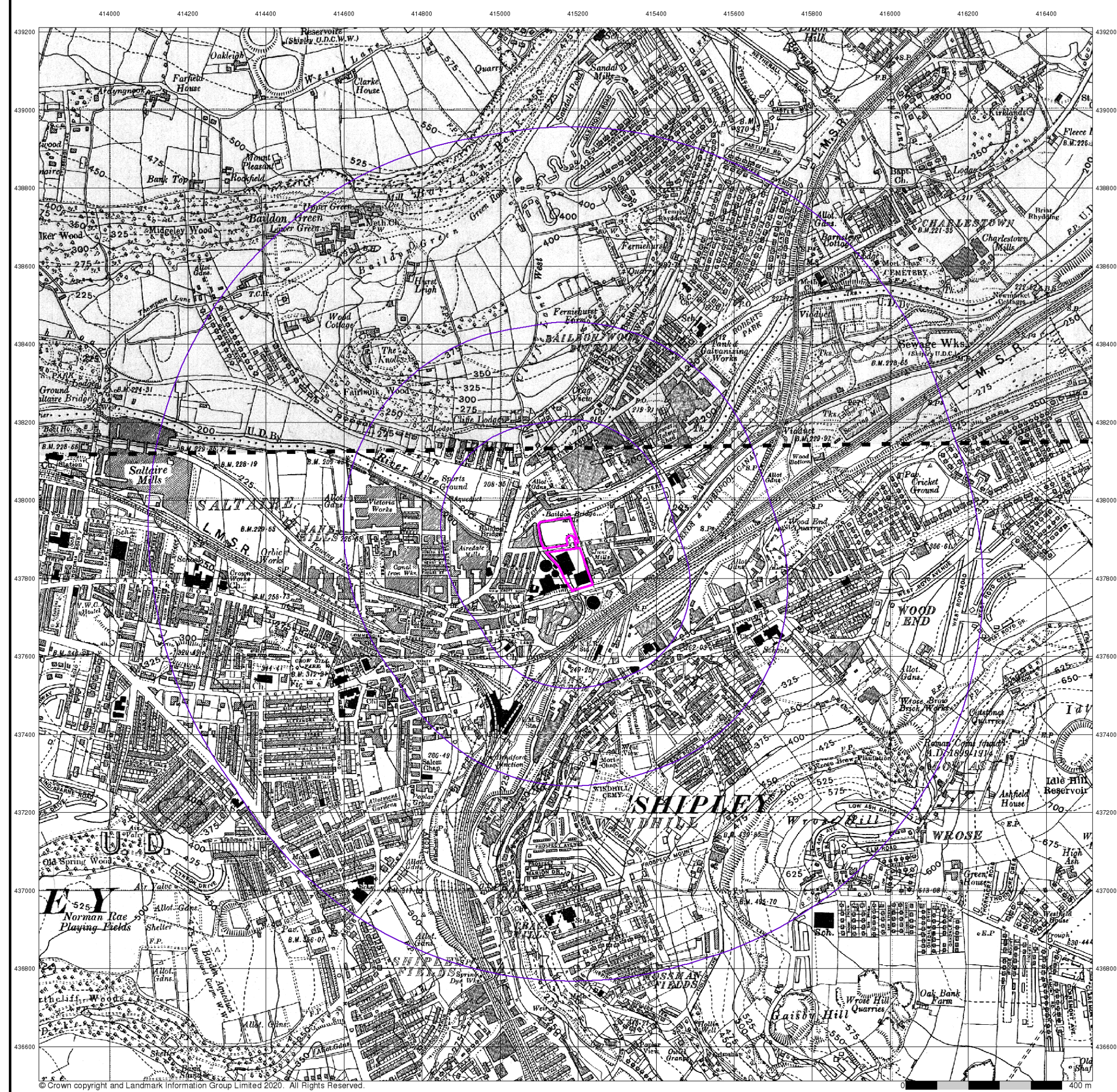
Order Number: 268228985_1_1
 Customer Ref: GEOL20-9545
 National Grid Reference: 415170, 437860
 Slice: A
 Site Area (Ha): 1.28
 Search Buffer (m): 1000

Site Details

Land adjacent to, Dockfield Road, Shipley, BD17 7AD



Tel: 0844 844 9952
 Fax: 0844 844 9951
 Web: www.envirocheck.co.uk



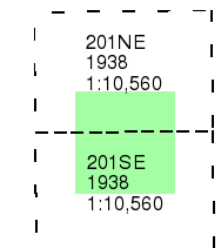
Yorkshire

Published 1938

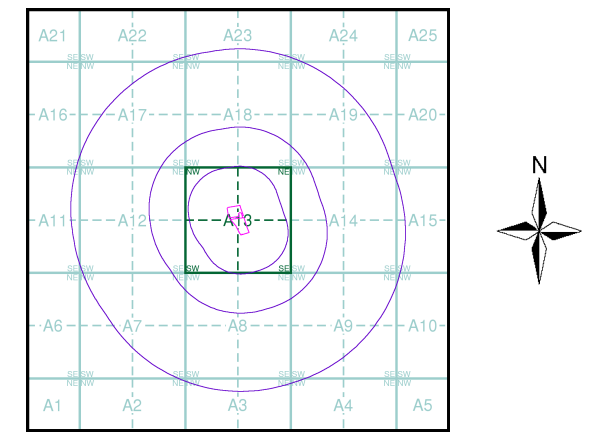
Source map scale - 1:10,560

The historical maps shown were reproduced from maps predominantly held at the scale adopted for England, Wales and Scotland in the 1840's. In 1854 the 1:2,500 scale was adopted for mapping urban areas; these maps were used to update the 1:10,560 maps. The published date given therefore is often some years later than the surveyed date. Before 1938, all OS maps were based on the Cassini Projection, with independent surveys of a single county or group of counties, giving rise to significant inaccuracies in outlying areas. In the late 1940's, a Provisional Edition was produced, which updated the 1:10,560 mapping from a number of sources. The maps appear unfinished - with all military camps and other strategic sites removed. These maps were initially overprinted with the National Grid. In 1970, the first 1:10,000 maps were produced using the Transverse Mercator Projection. The revision process continued until recently, with new editions appearing every 10 years or so for urban areas.

Map Name(s) and Date(s)



Historical Map - Slice A



Order Details

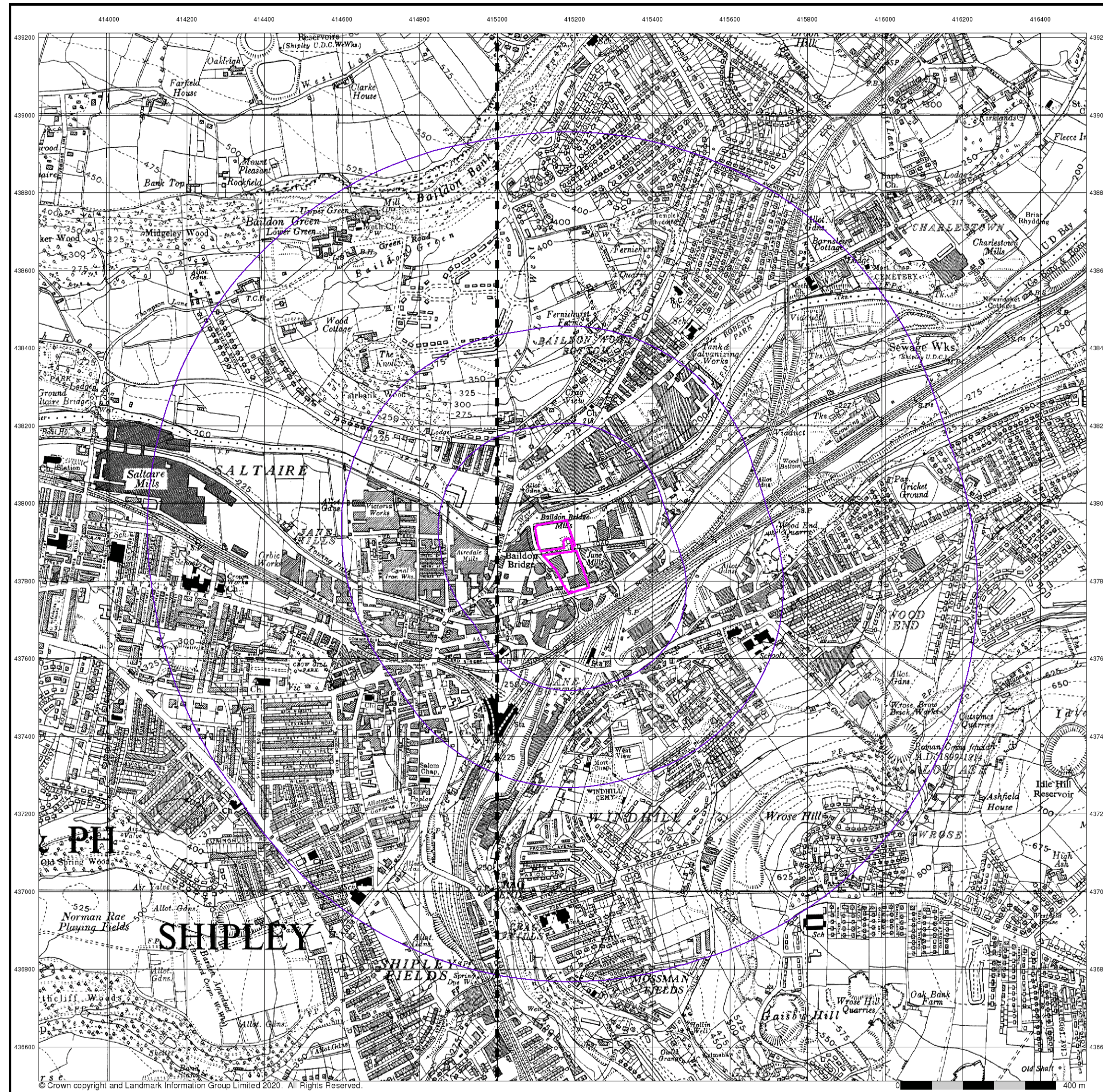
Order Number: 268228985_1_1
 Customer Ref: GEOL20-9545
 National Grid Reference: 415170, 437860
 Slice: A
 Site Area (Ha): 1.28
 Search Buffer (m): 1000

Site Details

Land adjacent to, Dockfield Road, Shipley, BD17 7AD



Tel: 0844 844 9952
 Fax: 0844 844 9951
 Web: www.envirocheck.co.uk



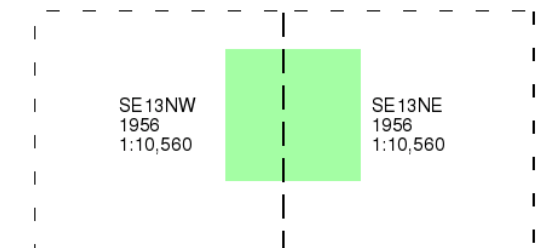
Ordnance Survey Plan

Published 1956

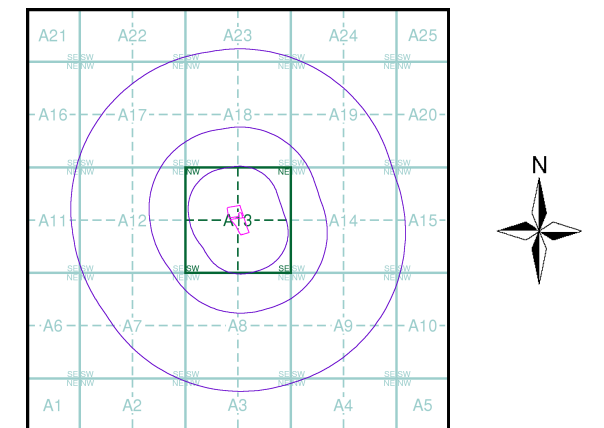
Source map scale - 1:10,000

The historical maps shown were reproduced from maps predominantly held at the scale adopted for England, Wales and Scotland in the 1840's. In 1854 the 1:2,500 scale was adopted for mapping urban areas; these maps were used to update the 1:10,560 maps. The published date given therefore is often some years later than the surveyed date. Before 1938, all OS maps were based on the Cassini Projection, with independent surveys of a single county or group of counties, giving rise to significant inaccuracies in outlying areas. In the late 1940's, a Provisional Edition was produced, which updated the 1:10,560 mapping from a number of sources. The maps appear unfinished - with all military camps and other strategic sites removed. These maps were initially overlaid with the National Grid. In 1970, the first 1:10,000 maps were produced using the Transverse Mercator Projection. The revision process continued until recently, with new editions appearing every 10 years or so for urban areas.

Map Name(s) and Date(s)



Historical Map - Slice A



Order Details

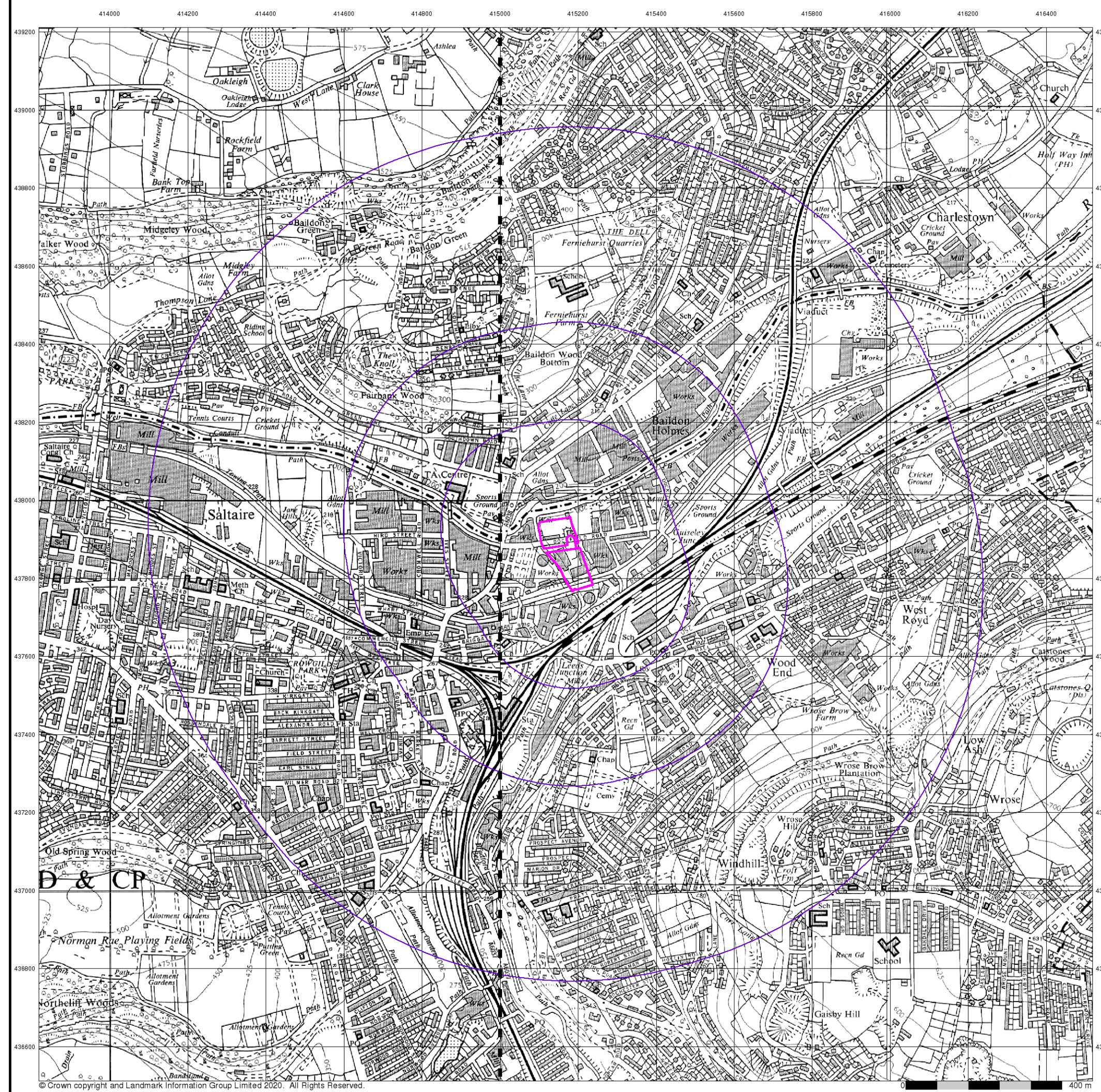
Order Number: 268228985_1_1
 Customer Ref: GEOL20-9545
 National Grid Reference: 415170, 437860
 Slice: A
 Site Area (Ha): 1.28
 Search Buffer (m): 1000

Site Details

Land adjacent to, Dockfield Road, Shipley, BD17 7AD



Tel: 0844 844 9952
 Fax: 0844 844 9951
 Web: www.envirocheck.co.uk



© Crown copyright and Landmark Information Group Limited 2020. All Rights Reserved.



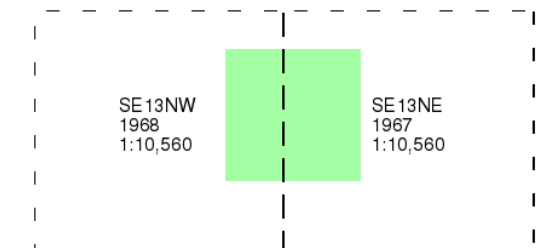
Ordnance Survey Plan

Published 1967 - 1968

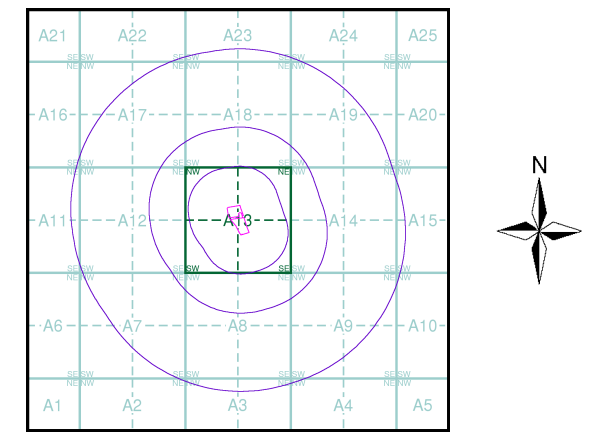
Source map scale - 1:10,000

The historical maps shown were reproduced from maps predominantly held at the scale adopted for England, Wales and Scotland in the 1840's. In 1854 the 1:2,500 scale was adopted for mapping urban areas; these maps were used to update the 1:10,560 maps. The published date given therefore is often some years later than the surveyed date. Before 1938, all OS maps were based on the Cassini Projection, with independent surveys of a single county or group of counties, giving rise to significant inaccuracies in outlying areas. In the late 1940's, a Provisional Edition was produced, which updated the 1:10,560 mapping from a number of sources. The maps appear unfinished - with all military camps and other strategic sites removed. These maps were initially overlaid with the National Grid. In 1970, the first 1:10,000 maps were produced using the Transverse Mercator Projection. The revision process continued until recently, with new editions appearing every 10 years or so for urban areas.

Map Name(s) and Date(s)



Historical Map - Slice A



Order Details

Order Number: 268228985_1_1
 Customer Ref: GEOL20-9545
 National Grid Reference: 415170, 437860
 Slice: A
 Site Area (Ha): 1.28
 Search Buffer (m): 1000

Site Details

Land adjacent to, Dockfield Road, Shipley, BD17 7AD



Tel: 0844 844 9952
 Fax: 0844 844 9951
 Web: www.envirocheck.co.uk

414000 414200 414400 414600 414800 415000 415200 415400 415600 415800 416000 416200 416400



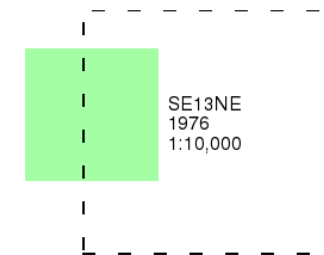
Ordnance Survey Plan

Published 1976

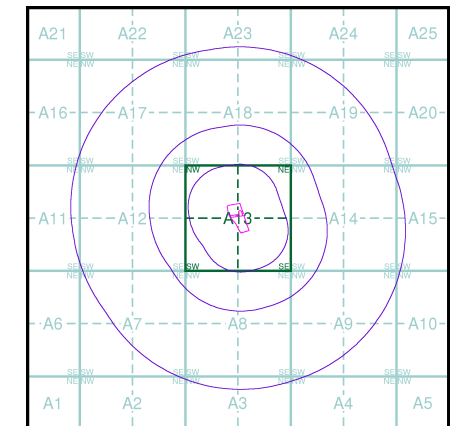
Source map scale - 1:10,000

The historical maps shown were reproduced from maps predominantly held at the scale adopted for England, Wales and Scotland in the 1840's. In 1854 the 1:2,500 scale was adopted for mapping urban areas; these maps were used to update the 1:10,560 maps. The published date given therefore is often some years later than the surveyed date. Before 1938, all OS maps were based on the Cassini Projection, with independent surveys of a single county or group of counties, giving rise to significant inaccuracies in outlying areas. In the late 1940's, a Provisional Edition was produced, which updated the 1:10,560 mapping from a number of sources. The maps appear unfinished - with all military camps and other strategic sites removed. These maps were initially overprinted with the National Grid. In 1970, the first 1:10,000 maps were produced using the Transverse Mercator Projection. The revision process continued until recently, with new editions appearing every 10 years or so for urban areas.

Map Name(s) and Date(s)



Historical Map - Slice A



Order Details

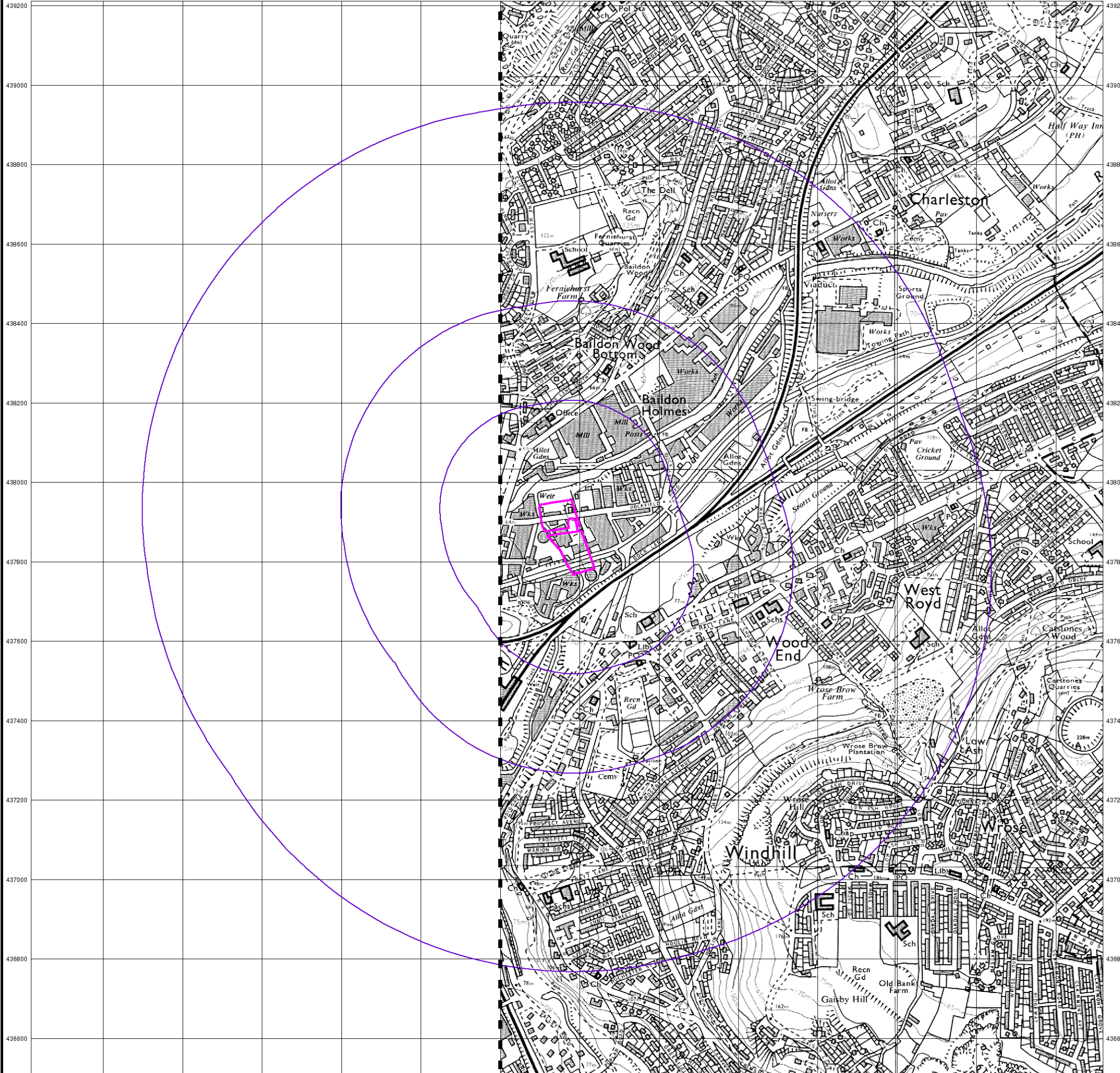
Order Number: 268228985_1_1
Customer Ref: GEOL20-9545
National Grid Reference: 415170, 437860
Slice: A
Site Area (Ha): 1.28
Search Buffer (m): 1000

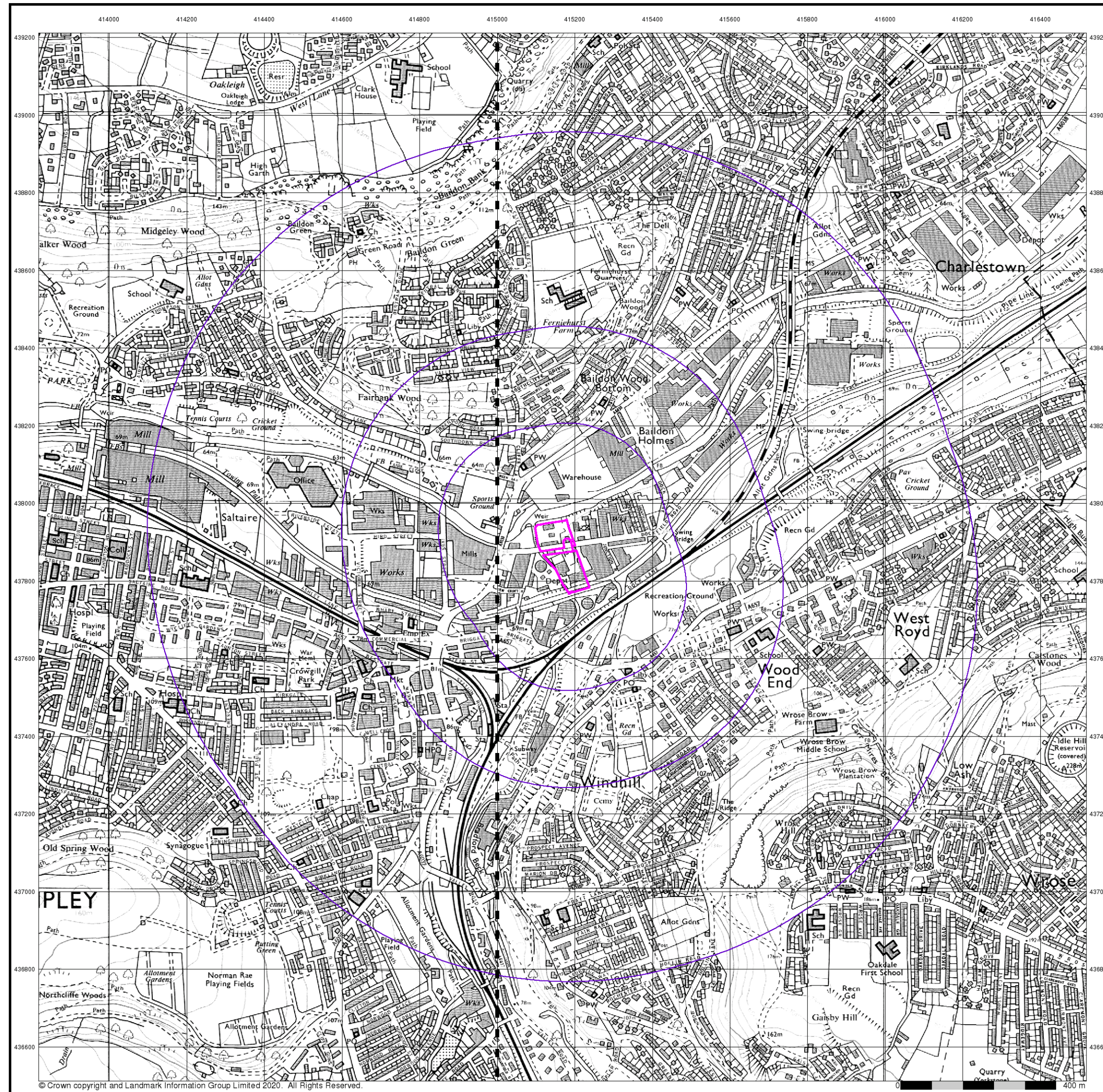
Site Details

Land adjacent to, Dockfield Road, Shipley, BD17 7AD



Tel: 0844 844 9952
Fax: 0844 844 9951
Web: www.envirocheck.co.uk





© Crown copyright and Landmark Information Group Limited 2020. All Rights Reserved.



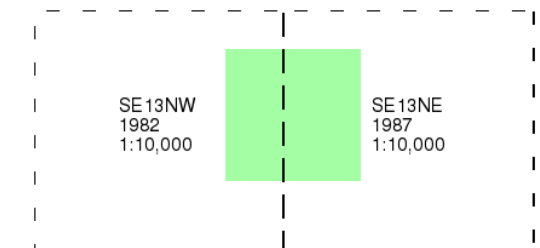
Ordnance Survey Plan

Published 1982 - 1987

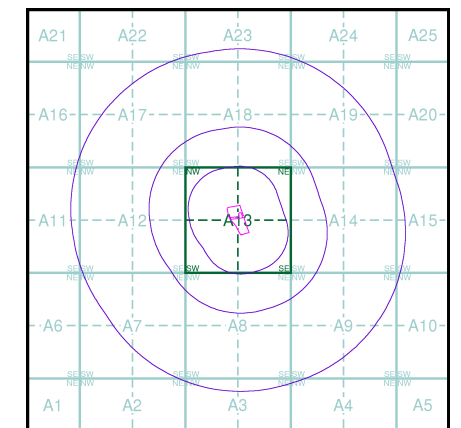
Source map scale - 1:10,000

The historical maps shown were reproduced from maps predominantly held at the scale adopted for England, Wales and Scotland in the 1840's. In 1854 the 1:2,500 scale was adopted for mapping urban areas; these maps were used to update the 1:10,560 maps. The published date given therefore is often some years later than the surveyed date. Before 1938, all OS maps were based on the Cassini Projection, with independent surveys of a single county or group of counties, giving rise to significant inaccuracies in outlying areas. In the late 1940's, a Provisional Edition was produced, which updated the 1:10,560 mapping from a number of sources. The maps appear unfinished - with all military camps and other strategic sites removed. These maps were initially overprinted with the National Grid. In 1970, the first 1:10,000 maps were produced using the Transverse Mercator Projection. The revision process continued until recently, with new editions appearing every 10 years or so for urban areas.

Map Name(s) and Date(s)



Historical Map - Slice A



Order Details

Order Number: 268228985_1_1
 Customer Ref: GEOL20-9545
 National Grid Reference: 415170, 437860
 Slice: A
 Site Area (Ha): 1.28
 Search Buffer (m): 1000

Site Details

Land adjacent to, Dockfield Road, Shipley, BD17 7AD



Tel: 0844 844 9952
 Fax: 0844 844 9951
 Web: www.envirocheck.co.uk



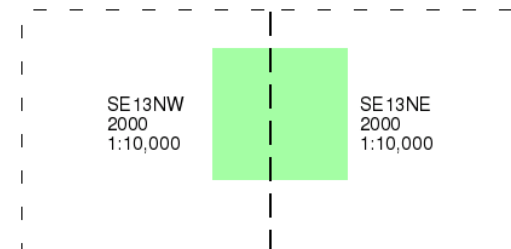
10k Raster Mapping

Published 2000

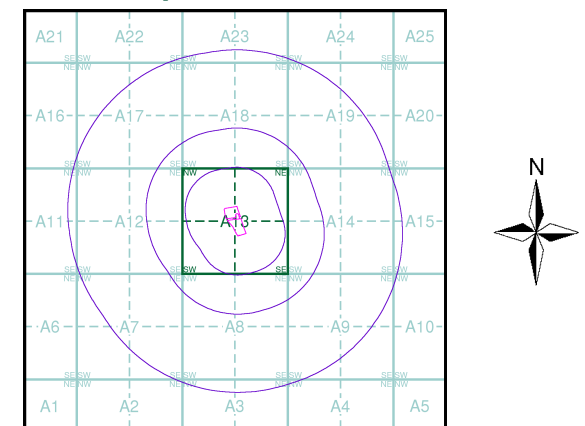
Source map scale - 1:10,000

The historical maps shown were produced from the Ordnance Survey's 1:10,000 colour raster mapping. These maps are derived from Landplan which replaced the old 1:10,000 maps originally published in 1970. The data is highly detailed showing buildings, fences and field boundaries as well as all roads, tracks and paths. Road names are also included together with the relevant road number and classification. Boundary information depiction includes county, unitary authority, district, civil parish and constituency.

Map Name(s) and Date(s)



Historical Map - Slice A



Order Details

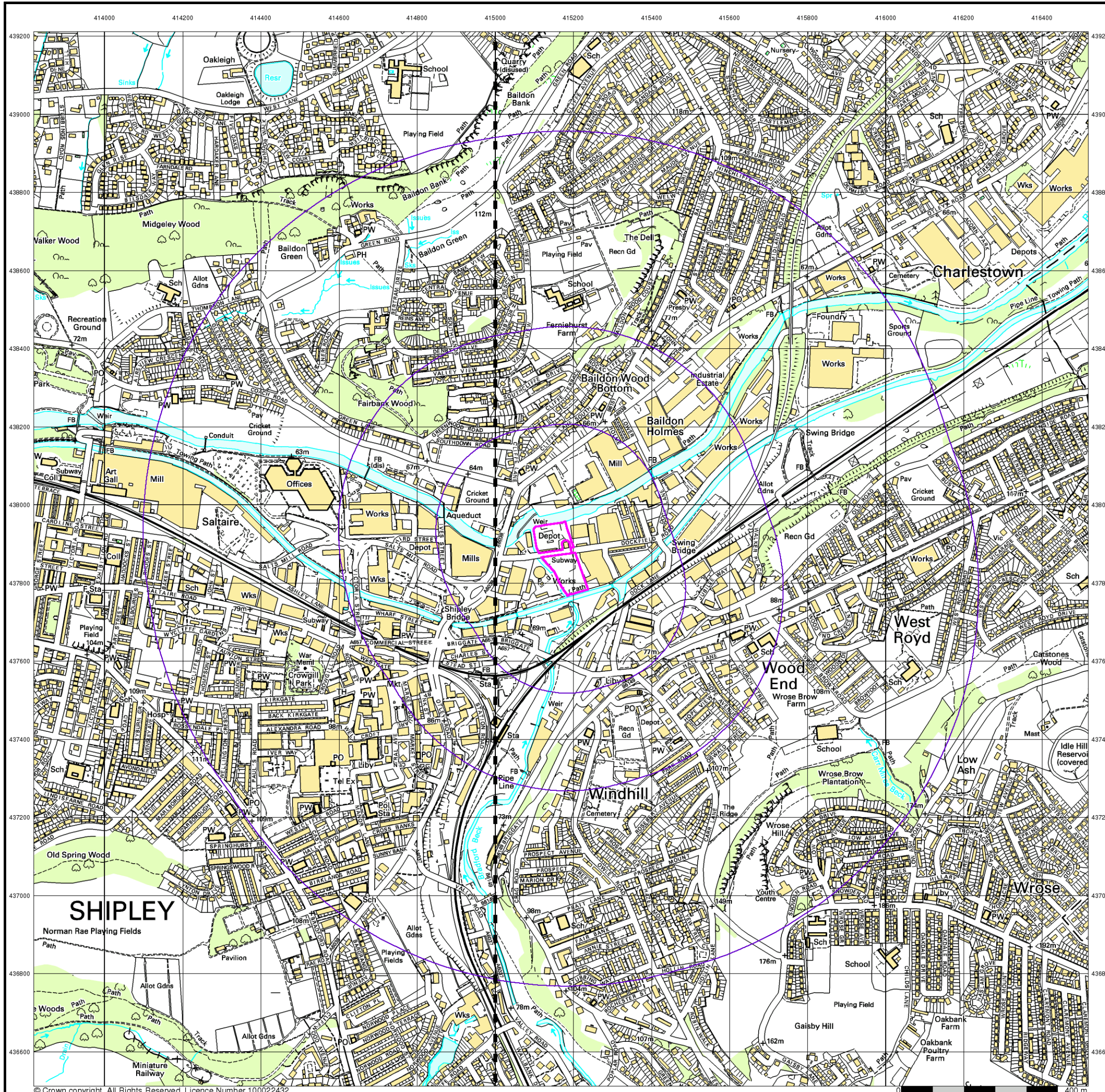
Order Number: 268228985_1_1
Customer Ref: GEOL20-9545
National Grid Reference: 415170, 437860
Slice: A
Site Area (Ha): 1.28
Search Buffer (m): 1000

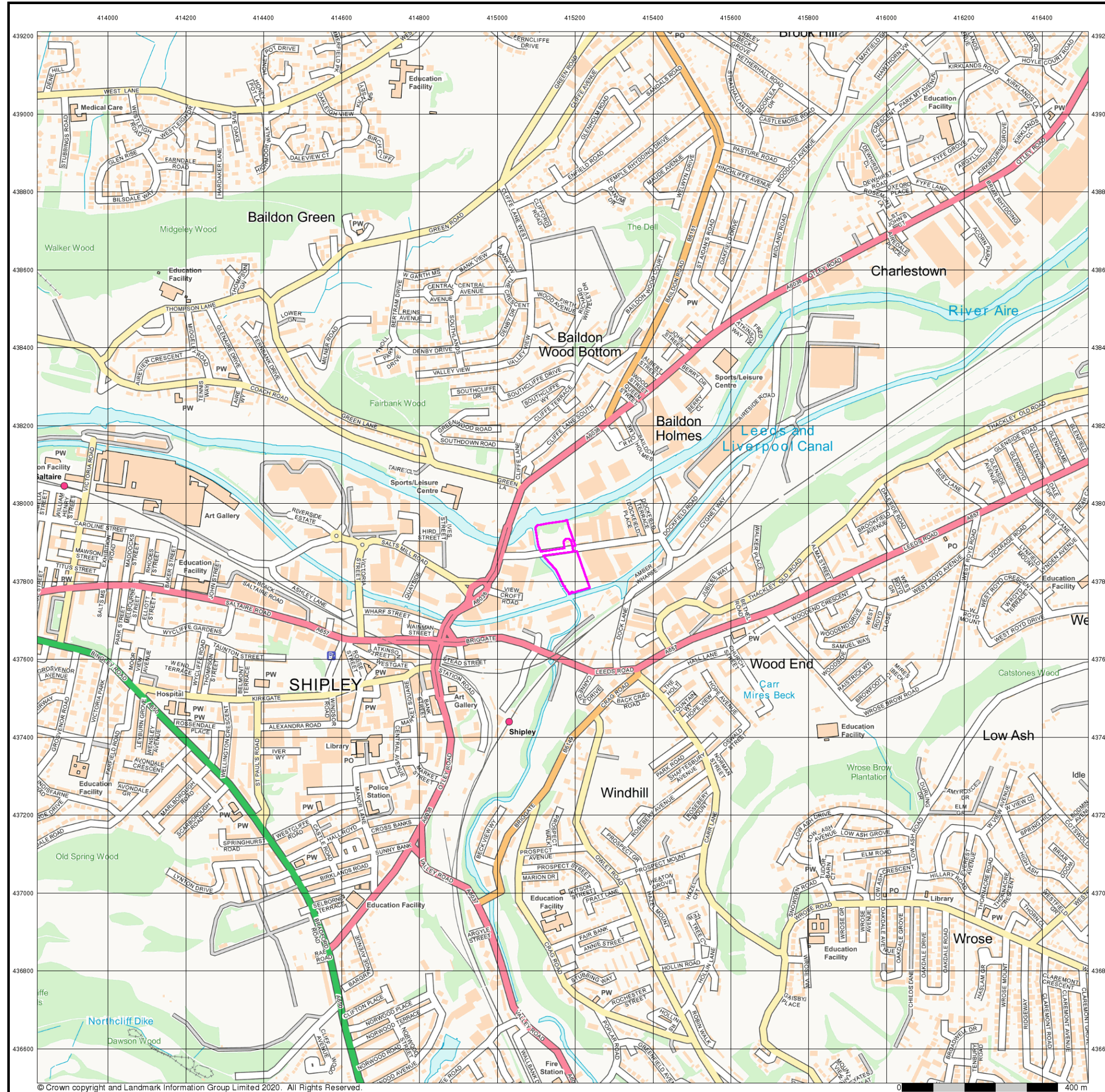
Site Details

Land adjacent to, Dockfield Road, Shipley, BD17 7AD



Tel: 0844 844 9952
Fax: 0844 844 9951
Web: www.envirocheck.co.uk





Street View

Published 2020

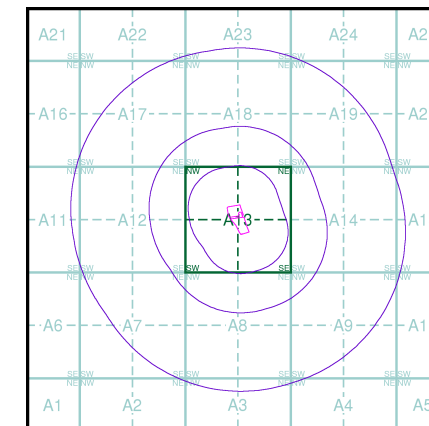
Source map scale - 1:10,000

Street View is a street-level map for the whole of Great Britain produced by the Ordnance Survey. These maps are provided at a nominal scale of 1:10,000

Map Name(s) and Date(s)



Street View Map - Slice A



Order Details

Order Number: 268228985_1_1
 Customer Ref: GEOL20-9545
 National Grid Reference: 415170, 437860
 Slice: A
 Site Area (Ha): 1.28
 Search Buffer (m): 1000

Site Details

Land adjacent to, Dockfield Road, Shipley, BD17 7AD



Tel: 0844 844 9952
 Fax: 0844 844 9951
 Web: www.envirocheck.co.uk

Historical Mapping Legends

Ordnance Survey County Series and Ordnance Survey Plan 1:2,500

Quarry **Gravel Pit** **Sand Pit**
Clay Pit **Shingle** **Refuse Heap**
Sloping Masonry **Flat Rock**
Marsh **Reeds** **Osiers**
Rough Pasture **Furze** **Wood**
Mixed Wood **Brushwood** **Orchard**
Fir **Ford** **Stepping Stones**
Ferry **Waterfall** **Lock**
Trig. Station **Altitude at Trig. Station**
B.M. 325.9 **Bench Mark** **Surface Level**
Arrow denotes flow of water **Antiquities (site of)**
Cutting **Embankment**
Railway crossing Road **Level Crossing** **Road crossing Railway**
Railway crossing River or Canal **Road over single stream** **Road over River or Canal**
County Boundary (Geographical)
County & Civil Parish Boundary
Administrative County & Civil Parish Boundary
County Borough Boundary (England)
County Burgh Boundary (Scotland)
Co. Boro. Bdy.
Co. Burgh Bdy.
BP BS Boundary Post or Stone **P.C.B** Police Call Box
B.R. Bridle Road **P** Pump
E.P Electricity Pylon **S.P** Signal Post
F.B. Foot Bridge **Sl** Sluice
F.P. Foot Path **Sp.** Spring
G.P Guide Post or Board **T.C.B** Telephone Call Box
M.S Mile Stone **Tr.** Trough
M.P M.R Mooring Post or Ring **W** Well

Ordnance Survey Plan, Additional SIMs and Supply of Unpublished Survey Information 1:2,500 and 1:1,250

Inactive Quarry, Chalk Pit or Clay Pit **Active Quarry, Chalk Pit or Clay Pit**
Rock **Boulders**
Cliff **Slopes** **Top**
Roofed Building **Glazed Roof Building**
Sloping Masonry **Archway**
Non-Coniferous Tree (surveyed) **Coniferous Tree (surveyed)**
Non-Coniferous Trees (not surveyed) **Coniferous Trees (not surveyed)**
Orchard Tree **Scrub** **Bracken**
Coppice, Osier **Reeds** **Marsh, Saltings**
Rough Grassland **Heath** **Culvert**
Direction of water flow **Bench Mark** **Antiquity (site of)**
Cave Entrance **Triangulation Station** **Electricity Pylon**
Electricity Transmission Line
County Boundary (Geographical)
County & Civil Parish Boundary
Civil Parish Boundary
Admin. County or County Bor. Boundary
London Borough Boundary
Symbol marking point where boundary mereing changes
BH Beer House **P** Pillar, Pole or Post
BP, BS Boundary Post or Stone **PO** Post Office
Cn, C Capstan, Crane **PC** Public Convenience
Chy Chimney **PH** Public House
D Fn Drinking Fountain **Pp** Pump
EI P Electricity Pillar or Post **SB, S Br** Signal Box or Bridge
FAP Fire Alarm Pillar **SP, SL** Signal Post or Light
FB Foot Bridge **Spr** Spring
GP Guide Post **Tk** Tank or Track
H Hydrant or Hydraulic **TCB** Telephone Call Box
LC Level Crossing **TCP** Telephone Call Post
MH Manhole **Tr** Trough
MP Mile Post or Mooring Post **Wr Pt, Wr T** Water Point, Water Tap
MS Mile Stone **W** Well
NTL Normal Tidal Limit **Wd Pp** Wind Pump

Large-Scale National Grid Data 1:2,500 and 1:1,250

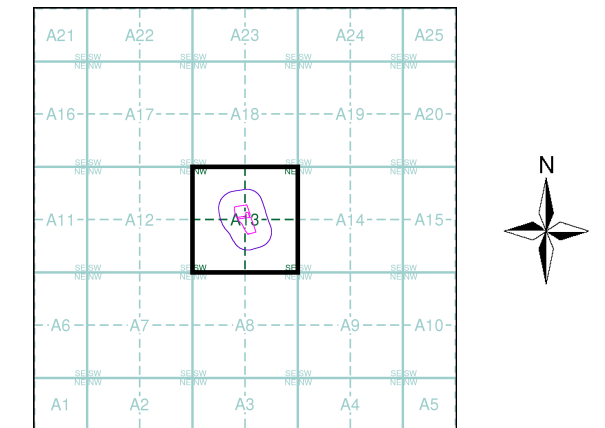
Cliff **Slopes** **Top**
Rock **Rock (scattered)**
Boulders **Boulders (scattered)**
Positioned Boulder **Scree**
Non-Coniferous Tree (surveyed) **Coniferous Tree (surveyed)**
Non-Coniferous Trees (not surveyed) **Coniferous Trees (not surveyed)**
Orchard Tree **Scrub** **Bracken**
Coppice, Osier **Reeds** **Marsh, Saltings**
Rough Grassland **Heath** **Culvert**
Direction of water flow **Triangulation Station** **Antiquity (site of)**
Electricity Transmission Line **Electricity Pylon**
B.M. 231.60m **Bench Mark** **Buildings with Building Seed**
Roofed Building **Glazed Roof Building**
Civil parish/community boundary
District boundary
County boundary
Boundary post/stone
Boundary mereing symbol (note: these always appear in opposed pairs or groups of three)
Bks Barracks **P** Pillar, Pole or Post
Bty Battery **PO** Post Office
Cemy Cemetery **PC** Public Convenience
Chy Chimney **Pp** Pump
Cis Cistern **Ppg Sta** Pumping Station
Dismtd Rly Dismantled Railway **PW** Place of Worship
EI Gen Sta Electricity Generating Station **Sewage Ppg Sta** Sewage Pumping Station
EI P Electricity Pole, Pillar **SB, S Br** Signal Box or Bridge
EI Sub Sta Electricity Sub Station **SP, SL** Signal Post or Light
FB Filter Bed **Spr** Spring
Fn / D Fn Fountain / Drinking Ftn. **Tk** Tank or Track
Gas Gov Gas Valve Compound **Tr** Trough
GVC Gas Governor **Wd Pp** Wind Pump
GP Guide Post **Wr Pt, Wr T** Water Point, Water Tap
MH Manhole **Wks** Works (building or area)
MP, MS Mile Post or Mile Stone **W** Well



Historical Mapping & Photography included:

Mapping Type	Scale	Date	Pg
Yorkshire	1:2,500	1890 - 1893	2
Yorkshire	1:2,500	1908	3
Yorkshire	1:2,500	1922	4
Yorkshire	1:2,500	1934	5
Ordnance Survey Plan	1:1,250	1960	6
Ordnance Survey Plan	1:2,500	1960	7
Ordnance Survey Plan	1:1,250	1964 - 1969	8
Ordnance Survey Plan	1:1,250	1971 - 1990	9
Additional SIMs	1:1,250	1977 - 1984	10
Additional SIMs	1:1,250	1984 - 1992	11
Additional SIMs	1:1,250	1986 - 1989	12
Large-Scale National Grid Data	1:1,250	1993	13
Large-Scale National Grid Data	1:1,250	1993 - 1995	14
Large-Scale National Grid Data	1:1,250	1996	15
Large-Scale National Grid Data	1:1,250	1996	16

Historical Map - Segment A13



Order Details

Order Number: 268228985_1_1
 Customer Ref: GEOL20-9545
 National Grid Reference: 415170, 437860
 Slice: A
 Site Area (Ha): 1.28
 Search Buffer (m): 100

Site Details

Land adjacent to, Dockfield Road, Shipley, BD17 7AD



Tel: 0844 844 9952
 Fax: 0844 844 9951
 Web: www.envirocheck.co.uk



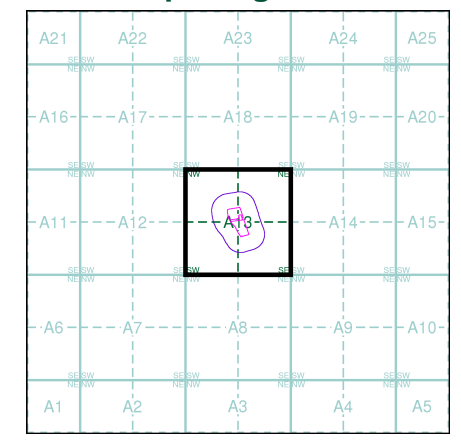
Yorkshire
Published 1890 - 1893
Source map scale - 1:2,500

The historical maps shown were reproduced from maps predominantly held at the scale adopted for England, Wales and Scotland in the 1840's. In 1854 the 1:2,500 scale was adopted for mapping urban areas and by 1896 it covered the whole of what were considered to be the cultivated parts of Great Britain. The published date given below is often some years later than the surveyed date. Before 1938, all OS maps were based on the Cassini Projection, with independent surveys of a single county or group of counties, giving rise to significant inaccuracies in outlying areas.

Map Name(s) and Date(s)

201_07 1893 1:2,500	201_08 1893 1:2,500
201_11 1890 1:2,500	201_12 1893 1:2,500

Historical Map - Segment A13



Order Details

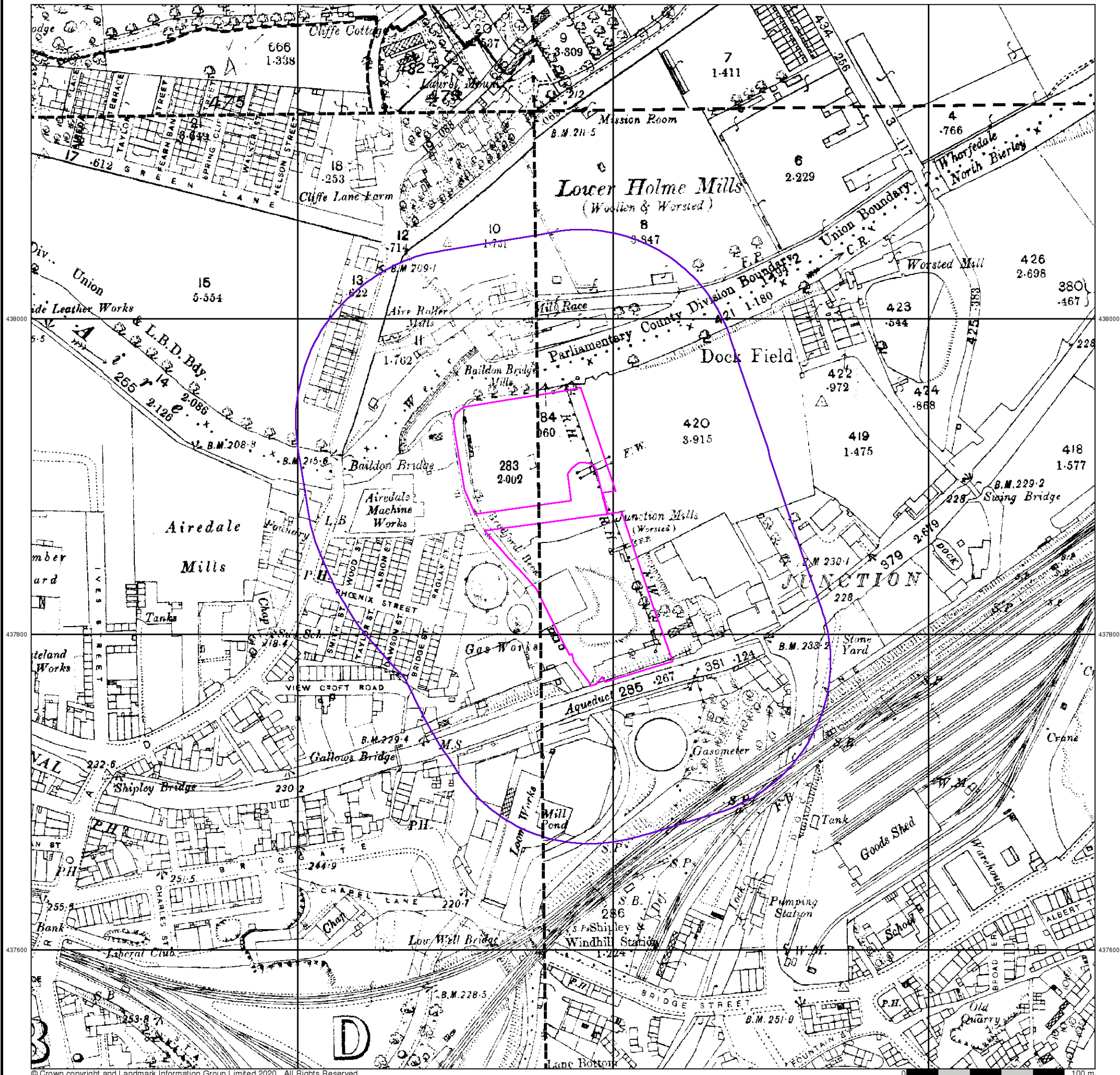
Order Number: 268228985_1_1
 Customer Ref: GEOL20-9545
 National Grid Reference: 415170, 437860
 Slice: A
 Site Area (Ha): 1.28
 Search Buffer (m): 100

Site Details

Land adjacent to, Dockfield Road, Shipley, BD17 7AD



Tel: 0844 844 9952
 Fax: 0844 844 9951
 Web: www.envirocheck.co.uk





Yorkshire

Published 1908

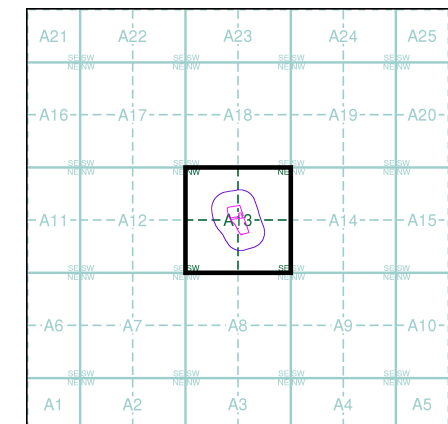
Source map scale - 1:2,500

The historical maps shown were reproduced from maps predominantly held at the scale adopted for England, Wales and Scotland in the 1840's. In 1854 the 1:2,500 scale was adopted for mapping urban areas and by 1896 it covered the whole of what were considered to be the cultivated parts of Great Britain. The published date given below is often some years later than the surveyed date. Before 1938, all OS maps were based on the Cassini Projection, with independent surveys of a single county or group of counties, giving rise to significant inaccuracies in outlying areas.

Map Name(s) and Date(s)

201_07 1908 1:2,500	201_08 1908 1:2,500
201_11 1908 1:2,500	201_12 1908 1:2,500

Historical Map - Segment A13



Order Details

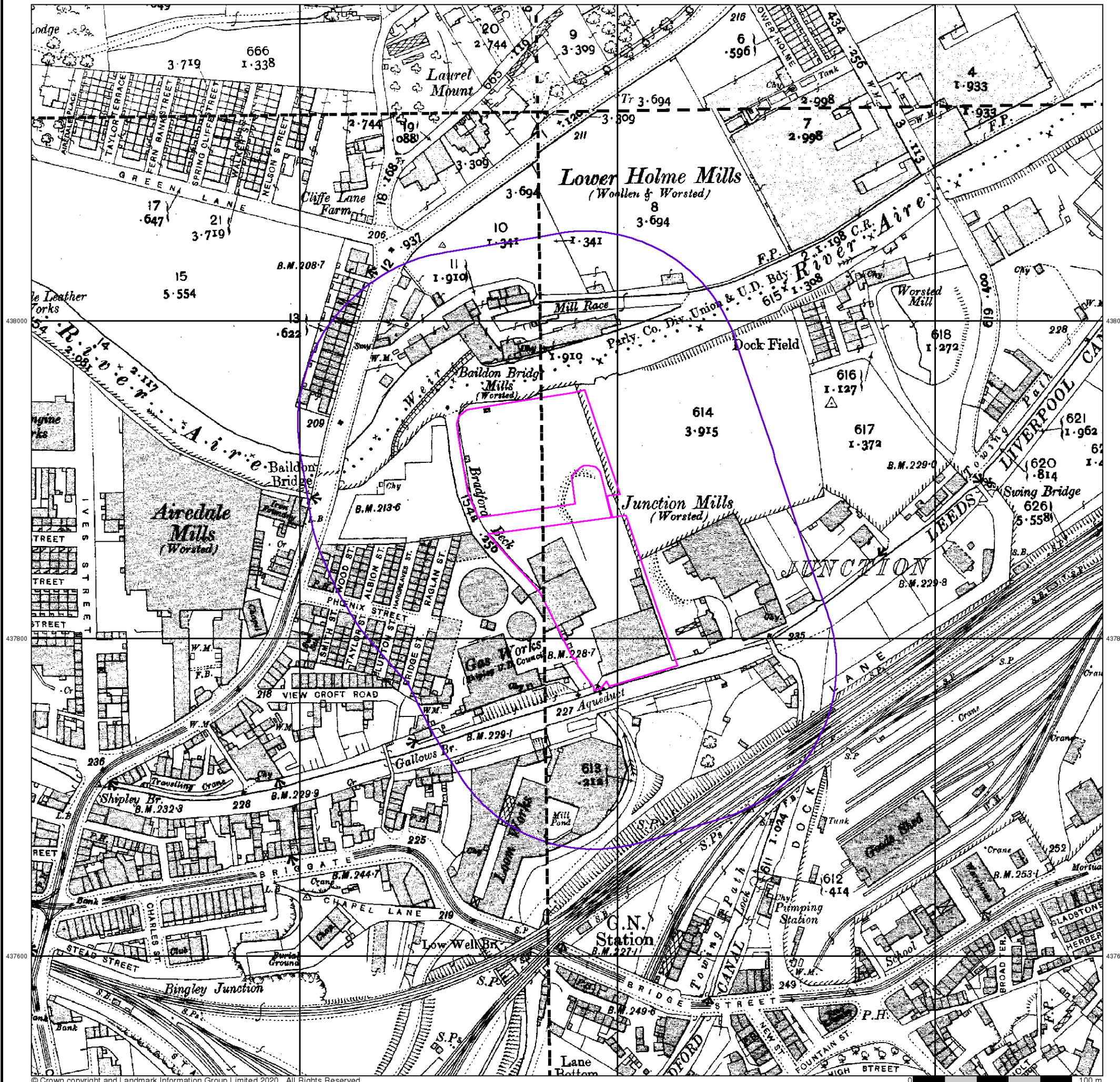
Order Number: 268228985_1_1
 Customer Ref: GEOL20-9545
 National Grid Reference: 415170, 437860
 Slice: A
 Site Area (Ha): 1.28
 Search Buffer (m): 100

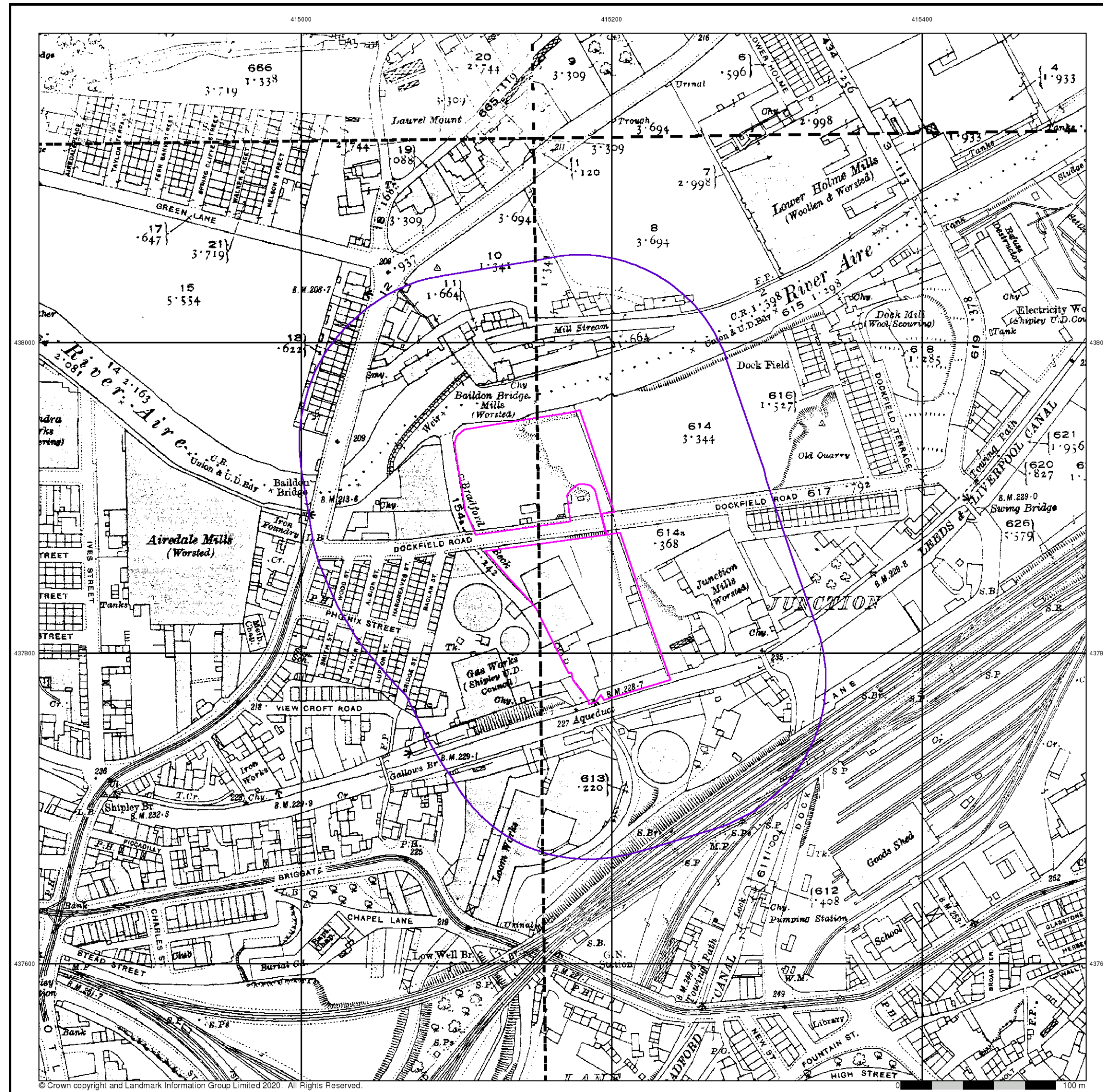
Site Details

Land adjacent to, Dockfield Road, Shipley, BD17 7AD



Tel: 0844 844 9952
 Fax: 0844 844 9951
 Web: www.envirocheck.co.uk





Yorkshire

Published 1922

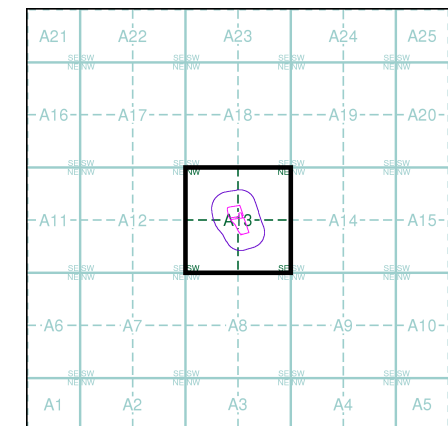
Source map scale - 1:2,500

The historical maps shown were reproduced from maps predominantly held at the scale adopted for England, Wales and Scotland in the 1840's. In 1854 the 1:2,500 scale was adopted for mapping urban areas and by 1896 it covered the whole of what were considered to be the cultivated parts of Great Britain. The published date given below is often some years later than the surveyed date. Before 1938, all OS maps were based on the Cassini Projection, with independent surveys of a single county or group of counties, giving rise to significant inaccuracies in outlying areas.

Map Name(s) and Date(s)

201_07 1922 1:2,500	201_08 1922 1:2,500
201_11 1922 1:2,500	201_12 1922 1:2,500

Historical Map - Segment A13



Order Details

Order Number: 268228985_1_1
 Customer Ref: GEOL20-9545
 National Grid Reference: 415170, 437860
 Slice: A
 Site Area (Ha): 1.28
 Search Buffer (m): 100

Site Details

Land adjacent to, Dockfield Road, Shipley, BD17 7AD



Tel: 0844 844 9952
 Fax: 0844 844 9951
 Web: www.envirocheck.co.uk



Yorkshire

Published 1934

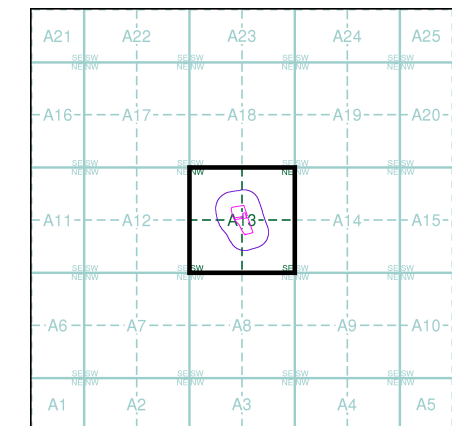
Source map scale - 1:2,500

The historical maps shown were reproduced from maps predominantly held at the scale adopted for England, Wales and Scotland in the 1840's. In 1854 the 1:2,500 scale was adopted for mapping urban areas and by 1896 it covered the whole of what were considered to be the cultivated parts of Great Britain. The published date given below is often some years later than the surveyed date. Before 1938, all OS maps were based on the Cassini Projection, with independent surveys of a single county or group of counties, giving rise to significant inaccuracies in outlying areas.

Map Name(s) and Date(s)

201_07 1934 1:2,500	201_08 1934 1:2,500
201_11 1934 1:2,500	201_12 1934 1:2,500

Historical Map - Segment A13



Order Details

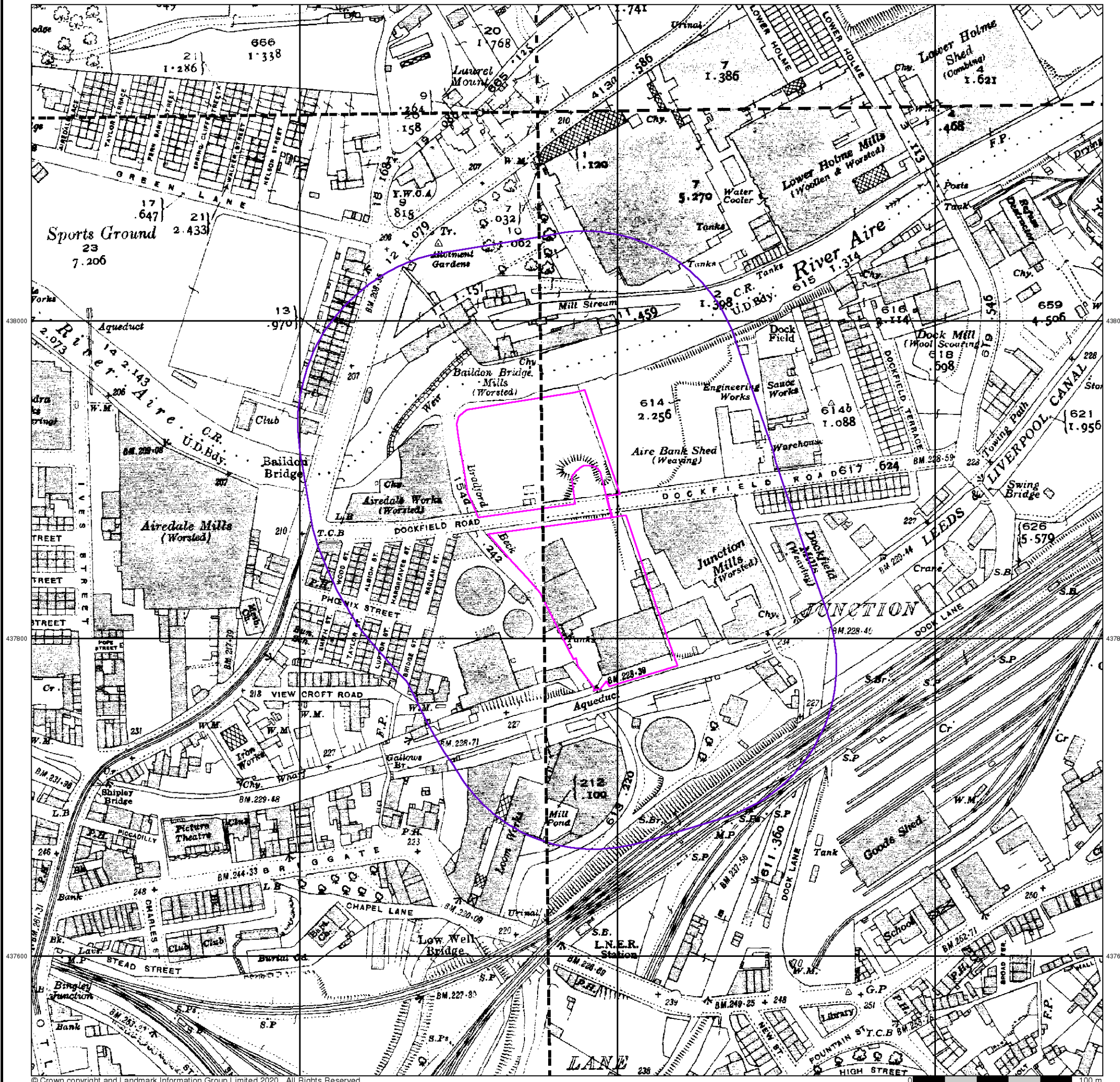
Order Number: 268228985_1_1
 Customer Ref: GEOL20-9545
 National Grid Reference: 415170, 437860
 Slice: A
 Site Area (Ha): 1.28
 Search Buffer (m): 100

Site Details

Land adjacent to, Dockfield Road, Shipley, BD17 7AD



Tel: 0844 844 9952
 Fax: 0844 844 9951
 Web: www.envirocheck.co.uk





Ordnance Survey Plan

Published 1960

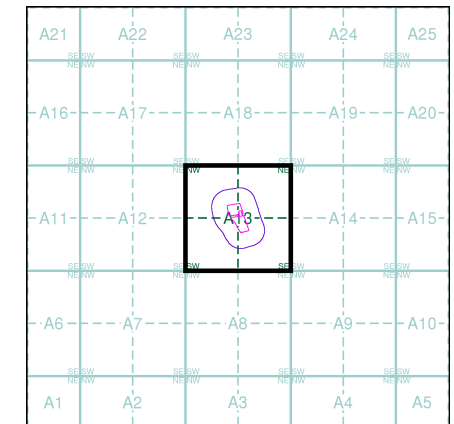
Source map scale - 1:1,250

The historical maps shown were reproduced from maps predominantly held at the scale adopted for England, Wales and Scotland in the 1840's. In 1854 the 1:2,500 scale was adopted for mapping urban areas and by 1896 it covered the whole of what were considered to be the cultivated parts of Great Britain. The published date given below is often some years later than the surveyed date. Before 1938, all OS maps were based on the Cassini Projection, with independent surveys of a single county or group of counties, giving rise to significant inaccuracies in outlying areas.

Map Name(s) and Date(s)

SE 1438SE 1960 1:1,250	SE 1538SW 1960 1:1,250	SE 1538SE 1960 1:1,250
SE 1437NE 1960 1:1,250	SE 1537NW 1960 1:1,250	SE 1537NE 1960 1:1,250

Historical Map - Segment A13



Order Details

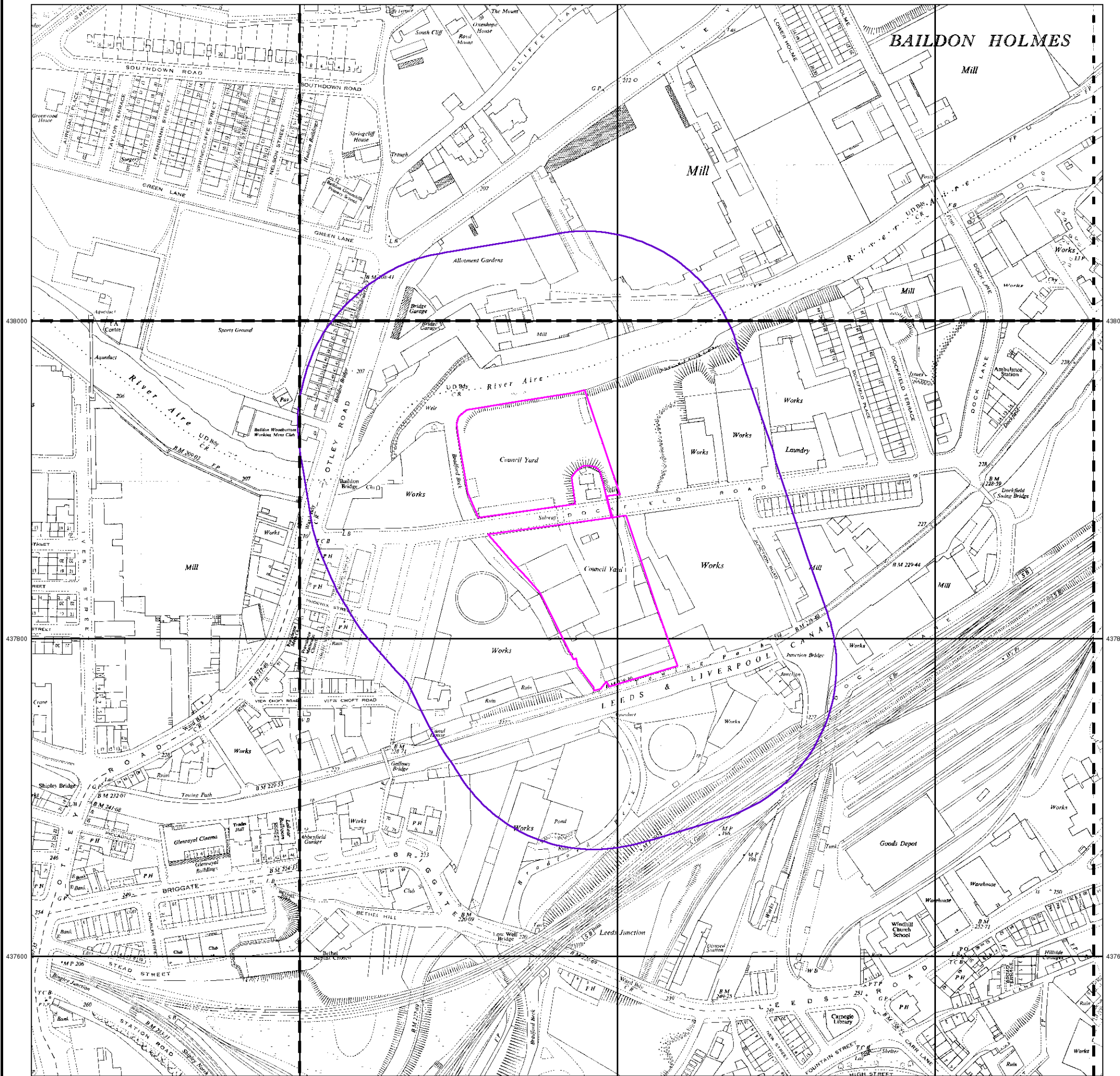
Order Number: 268228985_1_1
 Customer Ref: GEOL20-9545
 National Grid Reference: 415170, 437860
 Slice: A
 Site Area (Ha): 1.28
 Search Buffer (m): 100

Site Details

Land adjacent to, Dockfield Road, Shipley, BD17 7AD



Tel: 0844 844 9952
 Fax: 0844 844 9951
 Web: www.envirocheck.co.uk





Ordnance Survey Plan

Published 1960

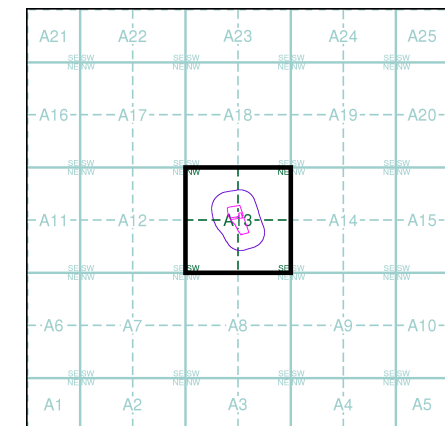
Source map scale - 1:2,500

The historical maps shown were reproduced from maps predominantly held at the scale adopted for England, Wales and Scotland in the 1840's. In 1854 the 1:2,500 scale was adopted for mapping urban areas and by 1896 it covered the whole of what were considered to be the cultivated parts of Great Britain. The published date given below is often some years later than the surveyed date. Before 1938, all OS maps were based on the Cassini Projection, with independent surveys of a single county or group of counties, giving rise to significant inaccuracies in outlying areas.

Map Name(s) and Date(s)

SE 1438 1960 1:2,500	SE 1538 1960 1:2,500
SE 1437 1960 1:2,500	SE 1537 1960 1:2,500

Historical Map - Segment A13



Order Details

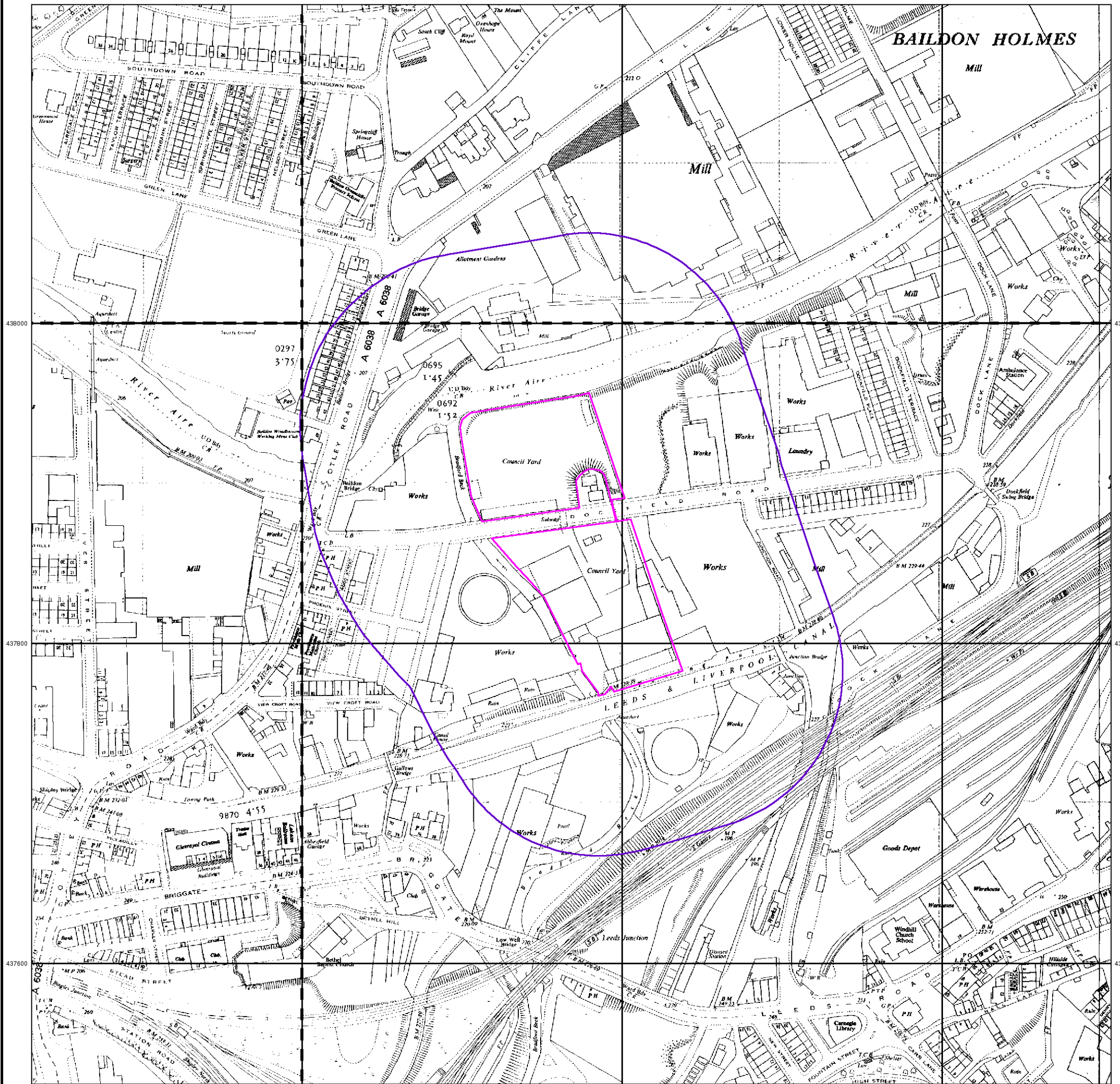
Order Number: 268228985_1_1
 Customer Ref: GEOL20-9545
 National Grid Reference: 415170, 437860
 Slice: A
 Site Area (Ha): 1.28
 Search Buffer (m): 100

Site Details

Land adjacent to, Dockfield Road, Shipley, BD17 7AD



Tel: 0844 844 9952
 Fax: 0844 844 9951
 Web: www.envirocheck.co.uk





Ordnance Survey Plan

Published 1964 - 1969

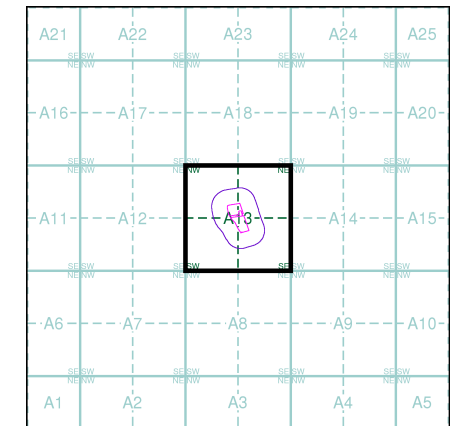
Source map scale - 1:1,250

The historical maps shown were reproduced from maps predominantly held at the scale adopted for England, Wales and Scotland in the 1840's. In 1854 the 1:2,500 scale was adopted for mapping urban areas and by 1896 it covered the whole of what were considered to be the cultivated parts of Great Britain. The published date given below is often some years later than the surveyed date. Before 1938, all OS maps were based on the Cassini Projection, with independent surveys of a single county or group of counties, giving rise to significant inaccuracies in outlying areas.

Map Name(s) and Date(s)

SE 1438E 1969 1:1,250	SE 1538SW 1969 1:1,250	SE 1538SE 1964 1:1,250
SE 1437NE 1968 1:1,250	SE 1537NW 1969 1:1,250	SE 1537NE 1967 1:1,250

Historical Map - Segment A13



Order Details

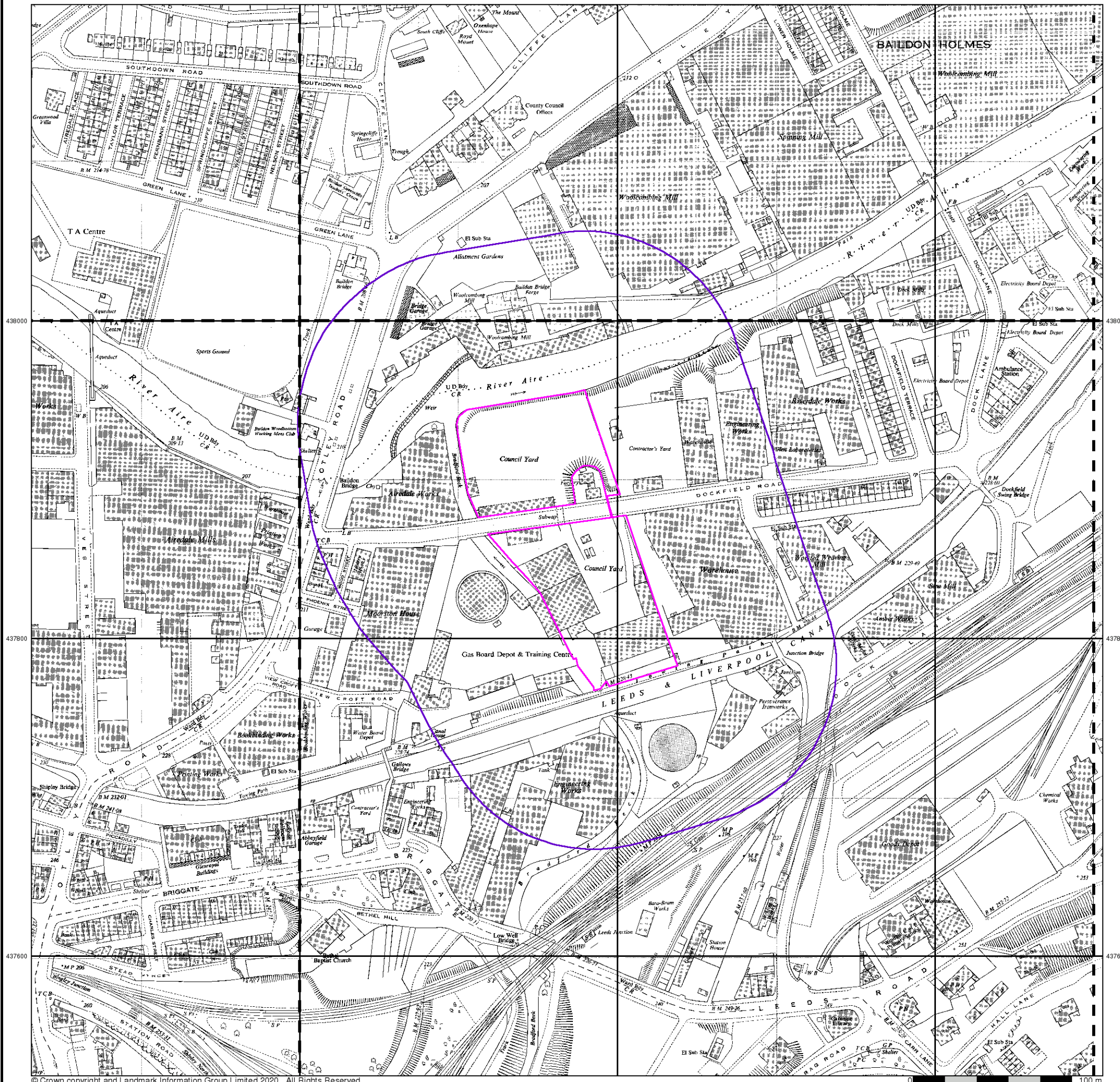
Order Number: 268228985_1_1
 Customer Ref: GEOL20-9545
 National Grid Reference: 415170, 437860
 Slice: A
 Site Area (Ha): 1.28
 Search Buffer (m): 100

Site Details

Land adjacent to, Dockfield Road, Shipley, BD17 7AD



Tel: 0844 844 9952
 Fax: 0844 844 9951
 Web: www.envirocheck.co.uk



415000

415200

415400



Additional SIMs

Published 1977 - 1984

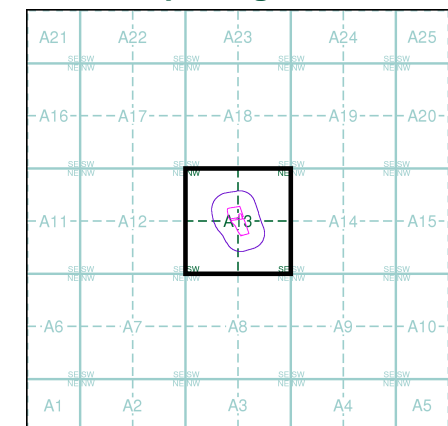
Source map scale - 1:1,250

The SIM cards (Ordnance Survey's 'Survey of Information on Microfilm') are further, minor editions of mapping which were produced and published in between the main editions as an area was updated. They date from 1947 to 1994, and contain detailed information on buildings, roads and land-use. These maps were produced at both 1:2,500 and 1:1,250 scales.

Map Name(s) and Date(s)

SE 1438SE 1981 1:1,250	SE 1538SW 1977 1:1,250	
SE 1437NE 1978 1:1,250	SE 1537NW 1979 1:1,250	SE 1537NE 1984 1:1,250

Historical Map - Segment A13



Order Details

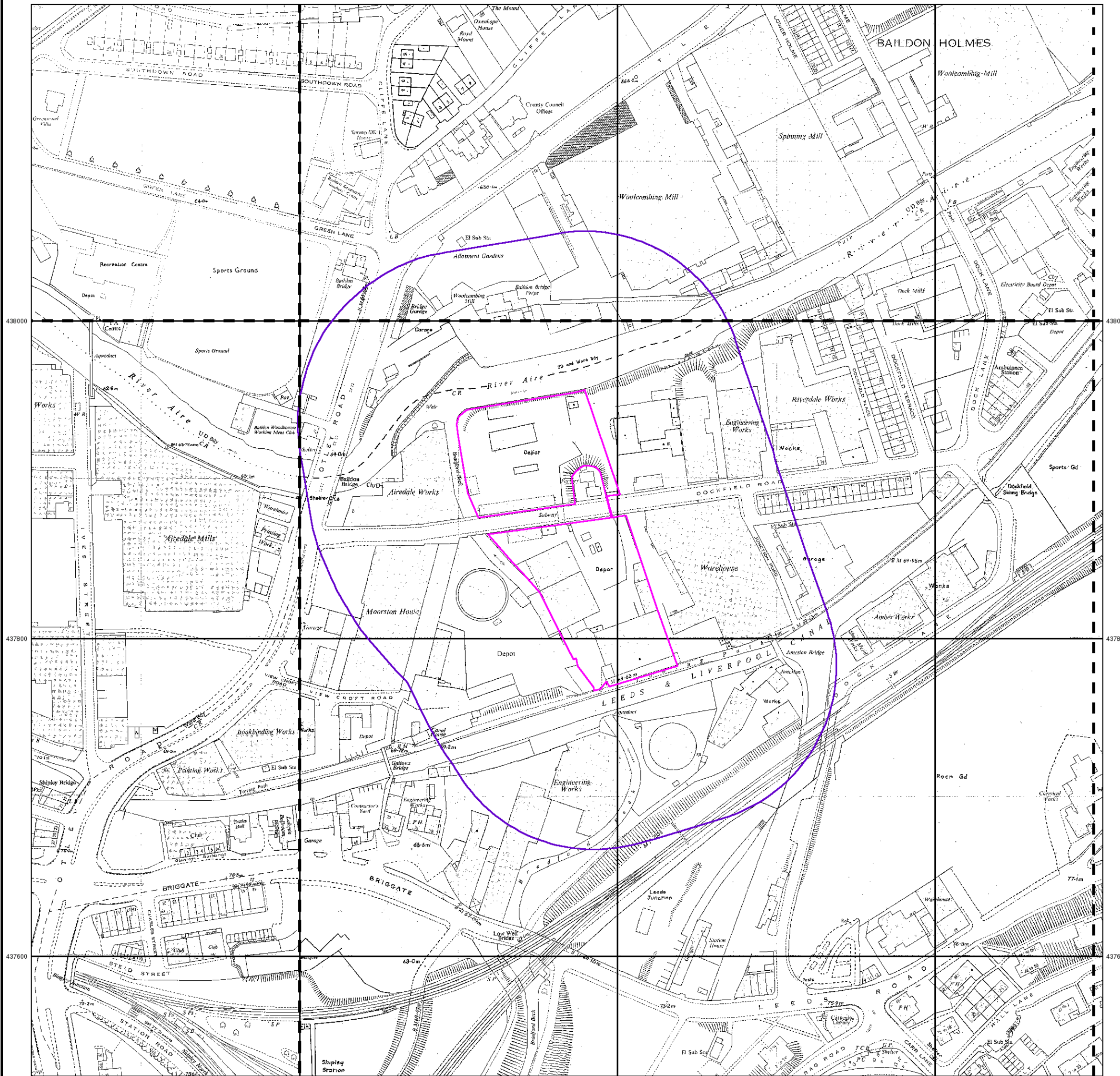
Order Number: 268228985_1_1
 Customer Ref: GEOL20-9545
 National Grid Reference: 415170, 437860
 Slice: A
 Site Area (Ha): 1.28
 Search Buffer (m): 100

Site Details

Land adjacent to, Dockfield Road, Shipley, BD17 7AD



Tel: 0844 844 9952
 Fax: 0844 844 9951
 Web: www.envirocheck.co.uk



415000

415200

415400



Additional SIMs

Published 1984 - 1992

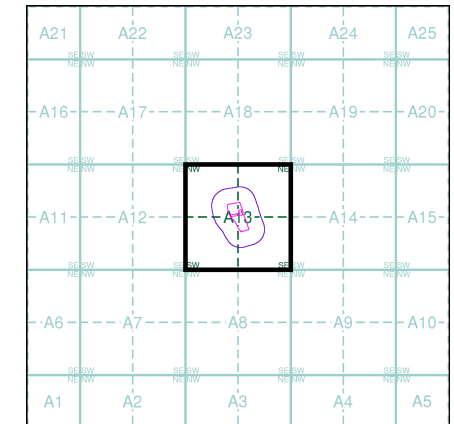
Source map scale - 1:1,250

The SIM cards (Ordnance Survey's 'Survey of Information on Microfilm') are further, minor editions of mapping which were produced and published in between the main editions as an area was updated. They date from 1947 to 1994, and contain detailed information on buildings, roads and land-use. These maps were produced at both 1:2,500 and 1:1,250 scales.

Map Name(s) and Date(s)

SE 1438SE 1992 1:1,250	SE 1538SW 1984 1:1,250	
SE 1437NE 1985 1:1,250	SE 1537NW 1984 1:1,250	SE 1537NE 1992 1:1,250

Historical Map - Segment A13



Order Details

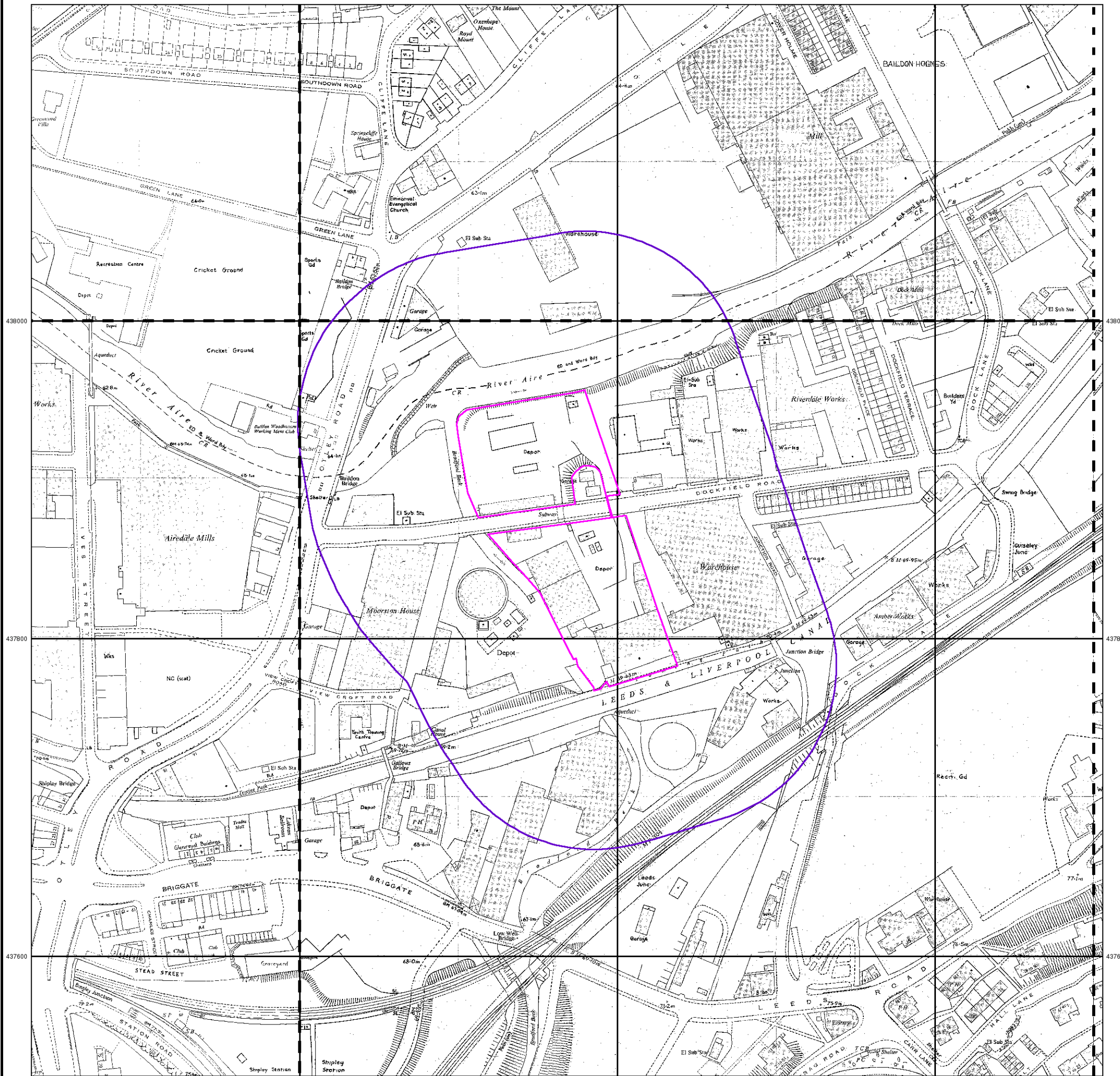
Order Number: 268228985_1_1
 Customer Ref: GEOL20-9545
 National Grid Reference: 415170, 437860
 Slice: A
 Site Area (Ha): 1.28
 Search Buffer (m): 100

Site Details

Land adjacent to, Dockfield Road, Shipley, BD17 7AD



Tel: 0844 844 9952
 Fax: 0844 844 9951
 Web: www.envirocheck.co.uk



415000

415200

415400



Additional SIMs

Published 1986 - 1989

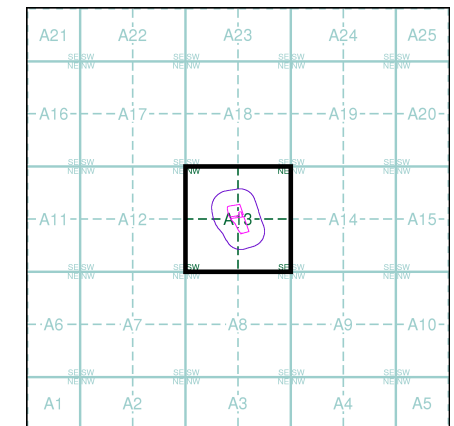
Source map scale - 1:1,250

The SIM cards (Ordnance Survey's 'Survey of Information on Microfilm') are further, minor editions of mapping which were produced and published in between the main editions as an area was updated. They date from 1947 to 1994, and contain detailed information on buildings, roads and land-use. These maps were produced at both 1:2,500 and 1:1,250 scales.

Map Name(s) and Date(s)

SE1538SW	1986	1:1,250
SE1537NW	1989	1:1,250

Historical Map - Segment A13



Order Details

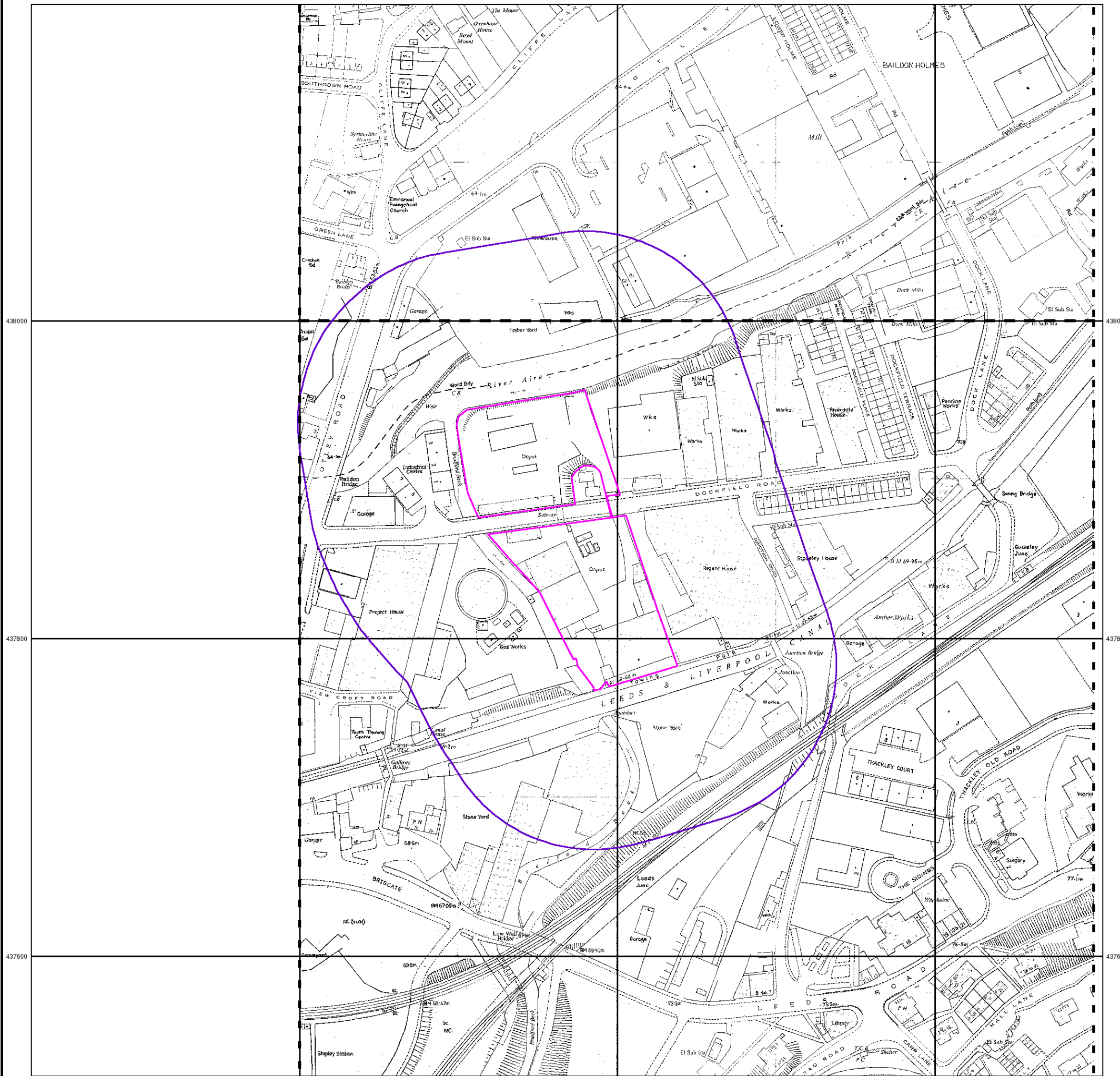
Order Number: 268228985_1_1
 Customer Ref: GEOL20-9545
 National Grid Reference: 415170, 437860
 Slice: A
 Site Area (Ha): 1.28
 Search Buffer (m): 100

Site Details

Land adjacent to, Dockfield Road, Shipley, BD17 7AD



Tel: 0844 844 9952
 Fax: 0844 844 9951
 Web: www.envirocheck.co.uk



415000

415200

415400



Large-Scale National Grid Data

Published 1993

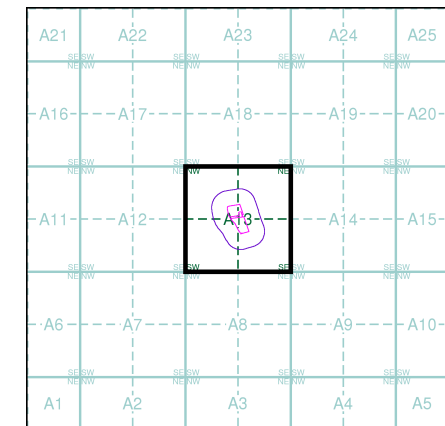
Source map scale - 1:1,250

'Large Scale National Grid Data' superseded SIM cards (Ordnance Survey's 'Survey of Information on Microfilm') in 1992, and continued to be produced until 1999. These maps were the fore-runners of digital mapping and so provide detailed information on houses and roads, but tend to show less topographic features such as vegetation. These maps were produced at both 1:2,500 and 1:1,250 scales.

Map Name(s) and Date(s)

SE 1438SE 1993 1:1,250	SE 1538SW 1993 1:1,250	SE 1538SE 1993 1:1,250
SE 1437NE 1993 1:1,250	SE 1537NW 1993 1:1,250	SE 1537NE 1993 1:1,250

Historical Map - Segment A13



Order Details

Order Number: 268228985_1_1
 Customer Ref: GEOL20-9545
 National Grid Reference: 415170, 437860
 Slice: A
 Site Area (Ha): 1.28
 Search Buffer (m): 100

Site Details

Land adjacent to, Dockfield Road, Shipley, BD17 7AD



Tel: 0844 844 9952
 Fax: 0844 844 9951
 Web: www.envirocheck.co.uk



415000

415200

415400



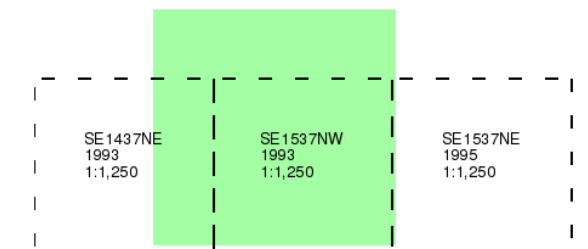
Large-Scale National Grid Data

Published 1993 - 1995

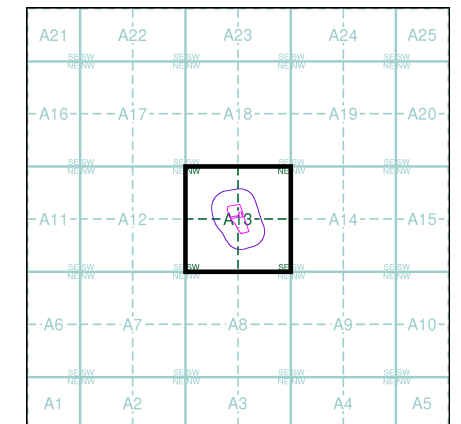
Source map scale - 1:1,250

'Large Scale National Grid Data' superseded SIM cards (Ordnance Survey's 'Survey of Information on Microfilm') in 1992, and continued to be produced until 1999. These maps were the fore-runners of digital mapping and so provide detailed information on houses and roads, but tend to show less topographic features such as vegetation. These maps were produced at both 1:2,500 and 1:1,250 scales.

Map Name(s) and Date(s)



Historical Map - Segment A13



Order Details

Order Number: 268228985_1_1
 Customer Ref: GEOL20-9545
 National Grid Reference: 415170, 437860
 Slice: A
 Site Area (Ha): 1.28
 Search Buffer (m): 100

Site Details

Land adjacent to, Dockfield Road, Shipley, BD17 7AD



Tel: 0844 844 9952
 Fax: 0844 844 9951
 Web: www.envirocheck.co.uk





Envirocheck[®] Report:

Datasheet

Order Details:

Order Number:

268228985_1_1

Customer Reference:

GEOL20-9545

National Grid Reference:

415170, 437860

Slice:

A

Site Area (Ha):

1.28

Search Buffer (m):

1000

Site Details:

Land adjacent to

Dockfield Road

Shipley

BD17 7AD

Client Details:

G

Geol Consultants Ltd

3 Gladstone Terrace

Gateshead

NE8 4DY

Report Section	Page Number
Summary	-
Agency & Hydrological	1
Waste	44
Hazardous Substances	52
Geological	53
Industrial Land Use	61
Sensitive Land Use	90
Data Currency	91
Data Suppliers	95
Useful Contacts	96

Introduction

The Environment Act 1995 has made site sensitivity a key issue, as the legislation pays as much attention to the pathways by which contamination could spread, and to the vulnerable targets of contamination, as it does the potential sources of contamination.

For this reason, Landmark's Site Sensitivity maps and Datasheet(s) place great emphasis on statutory data provided by the Environment Agency/Natural Resources Wales and the Scottish Environment Protection Agency; it also incorporates data from Natural England (and the Scottish and Welsh equivalents) and Local Authorities; and highlights hydrogeological features required by environmental and geotechnical consultants. It does not include any information concerning past uses of land. The datasheet is produced by querying the Landmark database to a distance defined by the client from a site boundary provided by the client.

In this datasheet the National Grid References (NGRs) are rounded to the nearest 10m in accordance with Landmark's agreements with a number of Data Suppliers.

Copyright Notice

© Landmark Information Group Limited 2020. The Copyright on the information and data and its format as contained in this Envirocheck® Report ("Report") is the property of Landmark Information Group Limited ("Landmark") and several other Data Providers, including (but not limited to) Ordnance Survey, British Geological Survey, the Environment Agency/Natural Resources Wales and Natural England, and must not be reproduced in whole or in part by photocopying or any other method. The Report is supplied under Landmark's Terms and Conditions accepted by the Customer. A copy of Landmark's Terms and Conditions can be found with the Index Map for this report. Additional copies of the Report may be obtained from Landmark, subject to Landmark's charges in force from time to time. The Copyright, design rights and any other intellectual rights shall remain the exclusive property of Landmark and /or other Data providers, whose Copyright material has been included in this Report.

© Environment Agency & United Kingdom Research and Innovation 2020. © Natural Resources Wales & United Kingdom Research and Innovation 2020.

Natural England Copyright Notice

Site of Special Scientific Interest, National Nature Reserve, Ramsar, Special Protection Area, Special Conservation Area, Marine Nature Reserve data (derived from Ordnance Survey 1:10000 raster) is provided by, and used with the permission of, Natural England who retain the copyright and Intellectual Property Rights for the data.

Scottish Natural Heritage Copyright

Contains SNH information licensed under the Open Government Licence v3.0.

Ove Arup Copyright Notice

The Mining Instability data was obtained on licence from Ove Arup & Partners Limited (for further information, contact mining.review@arup.com). No reproduction or further use of such Data is to be made without the prior written consent of Ove Arup & Partners Limited. The supplied Mining Instability data is derived from publicly available records and other third party sources and neither Ove Arup & Partners nor Landmark warrant the accuracy or completeness of such information or data.

Stantec Copyright Notice

The cavity data presented has been extracted from the PBA (now Stantec UK Ltd) enhanced version of the original DEFRA national cavity databases. Stantec UK Ltd retain the copyright & intellectual property rights in the data. Whilst all reasonable efforts are made to check that the information contained in the cavity databases is accurate we do not warrant that the data is complete or error free. The information is based upon our own researches and those collated from a number of external sources and is continually being augmented and updated by Stantec UK Ltd. In no event shall Stantec UK Ltd or Landmark be liable for any loss or damage including, without limitation, indirect or consequential loss or damage arising from the use of this data.

Radon Potential dataset Copyright Notice

Information supplied from a joint dataset compiled by The British Geological Survey and Public Health England.

Natural Resources Wales Copyright Notice

Contains Natural Resources Wales information © Natural Resources Wales and Database Right. All rights Reserved. Contains Ordnance Survey Data. Ordnance Survey Licence number 100019741. Crown Copyright and Database Right. Contains Natural Resources Wales information © Natural Resources Wales and Database Right. All rights Reserved. Some features of this information are based on digital spatial data licensed from the Centre for Ecology & Hydrology © NERC (CEH). Defra, Met Office and DARD Rivers Agency © Crown copyright. © Cranfield University. © James Hutton Institute. Contains OS data © Crown copyright and database right 2020. Land & Property Services © Crown copyright and database right.



Report Version v53.0

Contents

Data Type	Page Number	On Site	0 to 250m	251 to 500m	501 to 1000m (*up to 2000m)
Agency & Hydrological					
BGS Groundwater Flooding Susceptibility	pg 1	Yes	Yes	Yes	n/a
Contaminated Land Register Entries and Notices					
Discharge Consents	pg 3	1	11	16	8
Prosecutions Relating to Controlled Waters			n/a	n/a	n/a
Enforcement and Prohibition Notices	pg 12			2	
Integrated Pollution Controls					
Integrated Pollution Prevention And Control					
Local Authority Integrated Pollution Prevention And Control					
Local Authority Pollution Prevention and Controls	pg 12		1	14	8
Local Authority Pollution Prevention and Control Enforcements	pg 16			1	
Nearest Surface Water Feature	pg 16	Yes			
Pollution Incidents to Controlled Waters	pg 16	4	19	16	34
Prosecutions Relating to Authorised Processes	pg 28			3	3
Registered Radioactive Substances					
River Quality	pg 29	1	3		2
River Quality Biology Sampling Points	pg 30		1		
River Quality Chemistry Sampling Points	pg 31		2		
Substantiated Pollution Incident Register	pg 32		3	1	1
Water Abstractions	pg 33		2	2	1 (*7)
Water Industry Act Referrals	pg 36			1	
Groundwater Vulnerability Map	pg 36	Yes	n/a	n/a	n/a
Groundwater Vulnerability - Soluble Rock Risk			n/a	n/a	n/a
Bedrock Aquifer Designations	pg 36	Yes	n/a	n/a	n/a
Superficial Aquifer Designations	pg 36	Yes	n/a	n/a	n/a
Source Protection Zones					
Extreme Flooding from Rivers or Sea without Defences	pg 37	Yes	Yes	n/a	n/a
Flooding from Rivers or Sea without Defences	pg 38	Yes	Yes	n/a	n/a
Areas Benefiting from Flood Defences				n/a	n/a
Flood Water Storage Areas	pg 38		Yes	n/a	n/a
Flood Defences	pg 38		Yes	n/a	n/a
OS Water Network Lines	pg 38		13	2	28

Data Type	Page Number	On Site	0 to 250m	251 to 500m	501 to 1000m (*up to 2000m)
Waste					
BGS Recorded Landfill Sites	pg 44				1
Historical Landfill Sites	pg 44		1	1	1
Integrated Pollution Control Registered Waste Sites	pg 44			12	
Licensed Waste Management Facilities (Landfill Boundaries)					
Licensed Waste Management Facilities (Locations)	pg 46		4		4
Local Authority Landfill Coverage	pg 48	1	n/a	n/a	n/a
Local Authority Recorded Landfill Sites					
Registered Landfill Sites	pg 48		2		
Registered Waste Transfer Sites	pg 49			1	2
Registered Waste Treatment or Disposal Sites	pg 50		1	1	1
Hazardous Substances					
Control of Major Accident Hazards Sites (COMAH)	pg 52				1
Explosive Sites					
Notification of Installations Handling Hazardous Substances (NIHHS)					
Planning Hazardous Substance Consents	pg 52				1
Planning Hazardous Substance Enforcements					
Geological					
BGS 1:625,000 Solid Geology	pg 53	Yes	n/a	n/a	n/a
BGS Recorded Mineral Sites	pg 53			1	28
CBSCB Compensation District			n/a	n/a	n/a
Coal Mining Affected Areas	pg 58	Yes	n/a	n/a	n/a
Mining Instability	pg 58	Yes	n/a	n/a	n/a
Man-Made Mining Cavities					
Natural Cavities					
Non Coal Mining Areas of Great Britain	pg 58	Yes	Yes	n/a	n/a
Potential for Collapsible Ground Stability Hazards	pg 58	Yes	Yes	n/a	n/a
Potential for Compressible Ground Stability Hazards	pg 58	Yes	Yes	n/a	n/a
Potential for Ground Dissolution Stability Hazards				n/a	n/a
Potential for Landslide Ground Stability Hazards	pg 59	Yes	Yes	n/a	n/a
Potential for Running Sand Ground Stability Hazards	pg 59	Yes	Yes	n/a	n/a
Potential for Shrinking or Swelling Clay Ground Stability Hazards	pg 60	Yes	Yes	n/a	n/a
Radon Potential - Radon Affected Areas	pg 60	Yes	n/a	n/a	n/a
Radon Potential - Radon Protection Measures	pg 60	Yes	n/a	n/a	n/a

Data Type	Page Number	On Site	0 to 250m	251 to 500m	501 to 1000m (*up to 2000m)
Industrial Land Use					
Contemporary Trade Directory Entries	pg 61		68	130	95
Fuel Station Entries	pg 86			2	3
Gas Pipelines					
Underground Electrical Cables	pg 87			10	11
Sensitive Land Use					
Ancient Woodland	pg 90			1	
Areas of Adopted Green Belt	pg 90				1
Areas of Unadopted Green Belt					
Areas of Outstanding Natural Beauty					
Environmentally Sensitive Areas					
Forest Parks					
Local Nature Reserves					
Marine Nature Reserves					
National Nature Reserves					
National Parks					
Nitrate Sensitive Areas					
Nitrate Vulnerable Zones					
Ramsar Sites					
Sites of Special Scientific Interest					
Special Areas of Conservation					
Special Protection Areas					
World Heritage Sites	pg 90	1			1

Map ID	Details	Quadrant Reference (Compass Direction)	Estimated Distance From Site	Contact	NGR
	BGS Groundwater Flooding Susceptibility Flooding Type: Potential for Groundwater Flooding of Property Situated Below Ground Level	A13SE (SE)	0	1	415200 437800
	BGS Groundwater Flooding Susceptibility Flooding Type: Potential for Groundwater Flooding to Occur at Surface	A13NE (N)	0	1	415171 437865
	BGS Groundwater Flooding Susceptibility Flooding Type: Potential for Groundwater Flooding of Property Situated Below Ground Level	A13NE (E)	0	1	415200 437865
	BGS Groundwater Flooding Susceptibility Flooding Type: Potential for Groundwater Flooding of Property Situated Below Ground Level	A13SE (SE)	13	1	415250 437800
	BGS Groundwater Flooding Susceptibility Flooding Type: Potential for Groundwater Flooding to Occur at Surface	A13SW (S)	14	1	415150 437800
	BGS Groundwater Flooding Susceptibility Flooding Type: Potential for Groundwater Flooding to Occur at Surface	A13SE (S)	21	1	415200 437750
	BGS Groundwater Flooding Susceptibility Flooding Type: Potential for Groundwater Flooding of Property Situated Below Ground Level	A13SW (S)	40	1	415150 437750
	BGS Groundwater Flooding Susceptibility Flooding Type: Potential for Groundwater Flooding of Property Situated Below Ground Level	A13SE (S)	68	1	415171 437700
	BGS Groundwater Flooding Susceptibility Flooding Type: Limited Potential for Groundwater Flooding to Occur	A13SE (S)	69	1	415200 437700
	BGS Groundwater Flooding Susceptibility Flooding Type: Potential for Groundwater Flooding of Property Situated Below Ground Level	A13SW (SW)	82	1	415100 437750
	BGS Groundwater Flooding Susceptibility Flooding Type: Potential for Groundwater Flooding to Occur at Surface	A13NW (W)	99	1	415000 437865
	BGS Groundwater Flooding Susceptibility Flooding Type: Potential for Groundwater Flooding of Property Situated Below Ground Level	A13SW (W)	114	1	415000 437850
	BGS Groundwater Flooding Susceptibility Flooding Type: Limited Potential for Groundwater Flooding to Occur	A13SW (S)	123	1	415150 437650
	BGS Groundwater Flooding Susceptibility Flooding Type: Potential for Groundwater Flooding to Occur at Surface	A13SW (W)	136	1	415000 437800
	BGS Groundwater Flooding Susceptibility Flooding Type: Potential for Groundwater Flooding to Occur at Surface	A13SE (SE)	183	1	415400 437700
	BGS Groundwater Flooding Susceptibility Flooding Type: Potential for Groundwater Flooding of Property Situated Below Ground Level	A13SW (SW)	193	1	415000 437700
	BGS Groundwater Flooding Susceptibility Flooding Type: Potential for Groundwater Flooding of Property Situated Below Ground Level	A13NE (N)	194	1	415171 438150
	BGS Groundwater Flooding Susceptibility Flooding Type: Limited Potential for Groundwater Flooding to Occur	A13SW (SW)	220	1	415000 437650
	BGS Groundwater Flooding Susceptibility Flooding Type: Potential for Groundwater Flooding of Property Situated Below Ground Level	A13NW (NW)	232	1	415000 438150
	BGS Groundwater Flooding Susceptibility Flooding Type: Limited Potential for Groundwater Flooding to Occur	A18SE (N)	244	1	415171 438200
	BGS Groundwater Flooding Susceptibility Flooding Type: Potential for Groundwater Flooding of Property Situated Below Ground Level	A18SE (N)	245	1	415200 438200
	BGS Groundwater Flooding Susceptibility Flooding Type: Potential for Groundwater Flooding to Occur at Surface	A13SE (E)	265	1	415500 437750

Map ID	Details	Quadrant Reference (Compass Direction)	Estimated Distance From Site	Contact	NGR
	BGS Groundwater Flooding Susceptibility Flooding Type: Limited Potential for Groundwater Flooding to Occur	A13SE (SE)	284	1	415400 437550
	BGS Groundwater Flooding Susceptibility Flooding Type: Potential for Groundwater Flooding of Property Situated Below Ground Level	A13NE (NE)	287	1	415450 438050
	BGS Groundwater Flooding Susceptibility Flooding Type: Potential for Groundwater Flooding of Property Situated Below Ground Level	A13SW (W)	291	1	414850 437750
	BGS Groundwater Flooding Susceptibility Flooding Type: Potential for Groundwater Flooding of Property Situated Below Ground Level	A18SE (N)	302	1	415250 438250
	BGS Groundwater Flooding Susceptibility Flooding Type: Limited Potential for Groundwater Flooding to Occur	A18SW (N)	303	1	415100 438250
	BGS Groundwater Flooding Susceptibility Flooding Type: Potential for Groundwater Flooding of Property Situated Below Ground Level	A13NE (E)	318	1	415500 438000
	BGS Groundwater Flooding Susceptibility Flooding Type: Potential for Groundwater Flooding of Property Situated Below Ground Level	A13SE (SE)	320	1	415500 437600
	BGS Groundwater Flooding Susceptibility Flooding Type: Limited Potential for Groundwater Flooding to Occur	A18SW (NW)	324	1	415000 438250
	BGS Groundwater Flooding Susceptibility Flooding Type: Potential for Groundwater Flooding of Property Situated Below Ground Level	A8NE (SE)	326	1	415400 437500
	BGS Groundwater Flooding Susceptibility Flooding Type: Potential for Groundwater Flooding of Property Situated Below Ground Level	A13NW (NW)	327	1	414850 438150
	BGS Groundwater Flooding Susceptibility Flooding Type: Potential for Groundwater Flooding of Property Situated Below Ground Level	A14SW (SE)	340	1	415550 437650
	BGS Groundwater Flooding Susceptibility Flooding Type: Potential for Groundwater Flooding of Property Situated Below Ground Level	A12NE (W)	349	1	414750 437950
	BGS Groundwater Flooding Susceptibility Flooding Type: Potential for Groundwater Flooding to Occur at Surface	A8NE (SE)	354	1	415450 437500
	BGS Groundwater Flooding Susceptibility Flooding Type: Potential for Groundwater Flooding of Property Situated Below Ground Level	A14SW (SE)	362	1	415550 437600
	BGS Groundwater Flooding Susceptibility Flooding Type: Potential for Groundwater Flooding of Property Situated Below Ground Level	A14SW (E)	364	1	415600 437750
	BGS Groundwater Flooding Susceptibility Flooding Type: Potential for Groundwater Flooding of Property Situated Below Ground Level	A18SE (N)	365	1	415300 438300
	BGS Groundwater Flooding Susceptibility Flooding Type: Potential for Groundwater Flooding of Property Situated Below Ground Level	A12NE (NW)	367	1	414800 438150
	BGS Groundwater Flooding Susceptibility Flooding Type: Potential for Groundwater Flooding of Property Situated Below Ground Level	A12SE (W)	383	1	414750 437750
	BGS Groundwater Flooding Susceptibility Flooding Type: Potential for Groundwater Flooding of Property Situated Below Ground Level	A8NE (SE)	395	1	415450 437450
	BGS Groundwater Flooding Susceptibility Flooding Type: Potential for Groundwater Flooding of Property Situated Below Ground Level	A12SE (W)	407	1	414700 437850
	BGS Groundwater Flooding Susceptibility Flooding Type: Potential for Groundwater Flooding of Property Situated Below Ground Level	A12NE (NW)	409	1	414750 438150
	BGS Groundwater Flooding Susceptibility Flooding Type: Potential for Groundwater Flooding of Property Situated Below Ground Level	A14SW (E)	413	1	415650 437850

Map ID	Details	Quadrant Reference (Compass Direction)	Estimated Distance From Site	Contact	NGR
	BGS Groundwater Flooding Susceptibility Flooding Type: Potential for Groundwater Flooding of Property Situated Below Ground Level	A8NE (SE)	416	1	415400 437400
	BGS Groundwater Flooding Susceptibility Flooding Type: Limited Potential for Groundwater Flooding to Occur	A14NW (E)	418	1	415650 437865
	BGS Groundwater Flooding Susceptibility Flooding Type: Limited Potential for Groundwater Flooding to Occur	A14NW (E)	429	1	415650 437900
	BGS Groundwater Flooding Susceptibility Flooding Type: Potential for Groundwater Flooding of Property Situated Below Ground Level	A18SE (N)	429	1	415350 438350
	BGS Groundwater Flooding Susceptibility Flooding Type: Potential for Groundwater Flooding of Property Situated Below Ground Level	A12SE (W)	430	1	414700 437750
	BGS Groundwater Flooding Susceptibility Flooding Type: Limited Potential for Groundwater Flooding to Occur	A17SE (NW)	437	1	414750 438200
	BGS Groundwater Flooding Susceptibility Flooding Type: Potential for Groundwater Flooding to Occur at Surface	A8NE (SE)	438	1	415450 437400
	BGS Groundwater Flooding Susceptibility Flooding Type: Limited Potential for Groundwater Flooding to Occur	A12SE (W)	449	1	414700 437700
	BGS Groundwater Flooding Susceptibility Flooding Type: Limited Potential for Groundwater Flooding to Occur	A14SW (E)	463	1	415700 437800
	BGS Groundwater Flooding Susceptibility Flooding Type: Potential for Groundwater Flooding of Property Situated Below Ground Level	A8NE (SE)	463	1	415400 437350
	BGS Groundwater Flooding Susceptibility Flooding Type: Potential for Groundwater Flooding of Property Situated Below Ground Level	A14SW (E)	464	1	415700 437750
	BGS Groundwater Flooding Susceptibility Flooding Type: Limited Potential for Groundwater Flooding to Occur	A18SE (N)	476	1	415350 438400
	BGS Groundwater Flooding Susceptibility Flooding Type: Limited Potential for Groundwater Flooding to Occur	A12SE (W)	478	1	414650 437750
	BGS Groundwater Flooding Susceptibility Flooding Type: Potential for Groundwater Flooding of Property Situated Below Ground Level	A9NW (SE)	492	1	415600 437450
	BGS Groundwater Flooding Susceptibility Flooding Type: Limited Potential for Groundwater Flooding to Occur	A9NW (SE)	494	1	415550 437400
	BGS Groundwater Flooding Susceptibility Flooding Type: Potential for Groundwater Flooding of Property Situated Below Ground Level	A18SE (NE)	496	1	415400 438400
1	Discharge Consents Operator: Yorkshire Water Services Ltd Property Type: PUMPING STATION ON SEWERAGE NETWORK (WATER COMPANY) Location: Dockfield Road Cso Dockfield Road, Junction With Otley Road, Shipley, West Yorkshire, Bd17 7aa Authority: Environment Agency, North East Region Catchment Area: Aire Reference: Npswqd004589 Permit Version: 1 Effective Date: 13th November 2008 Issued Date: 13th November 2008 Revocation Date: 19th November 2017 Discharge Type: Sewage Discharges - Pumping Station - Water Company Discharge Environment: Freshwater Stream/River Receiving Water: River Aire Status: New Consent (Water Resources Act 1991, Section 88 & Schedule 10 as amended by Environment Act 1995) Positional Accuracy: Located by supplier to within 10m	A13NE (N)	0	2	415180 437950

Map ID	Details	Quadrant Reference (Compass Direction)	Estimated Distance From Site	Contact	NGR
1	<p>Discharge Consents</p> <p>Operator: Yorkshire Water Services Ltd Property Type: PUMPING STATION ON SEWERAGE NETWORK (WATER COMPANY) Location: Dockfields No 2 Sps Off Dockfield Road, Baildon, Bradford, West Yorkshire Authority: Environment Agency, North East Region Catchment Area: Aire Reference: Wra7906 Permit Version: 2 Effective Date: 31st December 2005 Issued Date: 21st March 2005 Revocation Date: 12th December 2008 Discharge Type: Sewage Discharges - Stw Storm Overflow/Storm Tank - Water Company Discharge: Freshwater Stream/River Environment: Receiving Water: River Aire Status: Modified (Water Resources Act 1991, Schedule 10 as amended by Environment Act 1995) Positional Accuracy: Located by supplier to within 10m</p>	A13NE (N)	4	2	415180 437960
1	<p>Discharge Consents</p> <p>Operator: Yorkshire Water Services Ltd Property Type: PUMPING STATION ON SEWERAGE NETWORK (WATER COMPANY) Location: Dockfields No 2 Sps Off Dockfield Road, Baildon, Bradford, West Yorkshire Authority: Environment Agency, North East Region Catchment Area: Aire Reference: Wra7906 Permit Version: 2 Effective Date: 31st December 2005 Issued Date: 21st March 2005 Revocation Date: 12th December 2008 Discharge Type: Sewage Discharges - Pumping Station - Water Company Discharge: Freshwater Stream/River Environment: Receiving Water: River Aire Status: Modified (Water Resources Act 1991, Schedule 10 as amended by Environment Act 1995) Positional Accuracy: Located by supplier to within 10m</p>	A13NE (N)	4	2	415180 437960
1	<p>Discharge Consents</p> <p>Operator: Yorkshire Water Services Ltd Property Type: PUMPING STATION ON SEWERAGE NETWORK (WATER COMPANY) Location: Dockfields No 2 Sps Off Dockfield Road, Baildon, Bradford, West Yorkshire Authority: Environment Agency, North East Region Catchment Area: Aire Reference: Wra7906 Permit Version: 1 Effective Date: 6th March 2003 Issued Date: 6th March 2003 Revocation Date: 30th December 2005 Discharge Type: Sewage Discharges - Stw Storm Overflow/Storm Tank - Water Company Discharge: Freshwater Stream/River Environment: Receiving Water: River Aire Status: New Consent (Water Resources Act 1991, Section 88 & Schedule 10 as amended by Environment Act 1995) Positional Accuracy: Located by supplier to within 10m</p>	A13NE (N)	4	2	415180 437960
1	<p>Discharge Consents</p> <p>Operator: Yorkshire Water Services Ltd Property Type: PUMPING STATION ON SEWERAGE NETWORK (WATER COMPANY) Location: Dockfields No 2 Sps Off Dockfield Road, Baildon, Bradford, West Yorkshire Authority: Environment Agency, North East Region Catchment Area: Aire Reference: Wra7906 Permit Version: 1 Effective Date: 6th March 2003 Issued Date: 6th March 2003 Revocation Date: 30th December 2005 Discharge Type: Sewage Discharges - Pumping Station - Water Company Discharge: Freshwater Stream/River Environment: Receiving Water: River Aire Status: New Consent (Water Resources Act 1991, Section 88 & Schedule 10 as amended by Environment Act 1995) Positional Accuracy: Located by supplier to within 10m</p>	A13NE (N)	4	2	415180 437960

Map ID	Details	Quadrant Reference (Compass Direction)	Estimated Distance From Site	Contact	NGR
1	<p>Discharge Consents</p> <p>Operator: Yorkshire Water Services Ltd Property Type: PUMPING STATION ON SEWERAGE NETWORK (WATER COMPANY) Location: Dockfield Road Cso Dockfield Road, Junction With Otley Road, Shipley, West Yorkshire, Bd17 7aa Authority: Environment Agency, North East Region Catchment Area: Aire Reference: Npswqd004589 Permit Version: 2 Effective Date: 20th November 2017 Issued Date: 20th November 2017 Revocation Date: Not Supplied Discharge Type: Sewage Discharges - Pumping Station - Water Company Discharge: Freshwater Stream/River Environment: Receiving Water: River Aire Status: Varied under EPR 2010 Positional Accuracy: Located by supplier to within 10m</p>	A13NE (N)	11	2	415189 437959
1	<p>Discharge Consents</p> <p>Operator: Yorkshire Water Services Ltd Property Type: PUMPING STATION ON SEWERAGE NETWORK (WATER COMPANY) Location: Dockfield Road Cso, Dockfieljunction With Otley Road, Shipley, West Yorkshire, Bd17 7aa Authority: Environment Agency, North East Region Catchment Area: Aire Reference: Npswqd004589 Permit Version: 2 Effective Date: 20th November 2017 Issued Date: 20th November 2017 Revocation Date: Not Supplied Discharge Type: Sewage Discharges - Stw Storm Overflow/Storm Tank - Water Company Discharge: Freshwater Stream/River Environment: Receiving Water: River Aire Status: Varied under EPR 2010 Positional Accuracy: Located by supplier to within 10m</p>	A13NE (N)	11	2	415189 437959
2	<p>Discharge Consents</p> <p>Operator: Yorkshire Water Services Ltd Property Type: Not Given Location: Otley Road, Shipley Area 103, SHIPLEY, West Yorkshire Authority: Environment Agency, North East Region Catchment Area: Aire Reference: WADC1213 Permit Version: Not Supplied Effective Date: Not Supplied Issued Date: Not Supplied Revocation Date: Not Supplied Discharge Type: Storm sewage overflow discharge Discharge: Freshwater Stream/River Environment: Receiving Water: Aire Status: Not Supplied Positional Accuracy: Located by supplier to within 100m</p>	A13SW (W)	105	2	415010 437850
3	<p>Discharge Consents</p> <p>Operator: Yorkshire Water Services Ltd Property Type: PUMPING STATION ON SEWERAGE NETWORK (WATER COMPANY) Location: Lower Holme Sps Baildon Holmes, Baildon, Bradford, West Yorkshire Authority: Environment Agency, North East Region Catchment Area: Aire Reference: Wadc282 Permit Version: 1 Effective Date: 2nd November 1989 Issued Date: 2nd November 1989 Revocation Date: 6th March 2003 Discharge Type: Sewage Discharges - Pumping Station - Water Company Discharge: Freshwater Stream/River Environment: Receiving Water: River Aire Status: Transferred from Water Act 1989 Positional Accuracy: Located by supplier to within 100m</p>	A13NE (N)	145	2	415200 438100

Map ID	Details	Quadrant Reference (Compass Direction)	Estimated Distance From Site	Contact	NGR
4	<p>Discharge Consents</p> <p>Operator: Yorkshire Water Services Ltd Property Type: STORM TANK/CSO ON SEWERAGE NETWORK (WATER COMPANY) Location: Brighton Cso Brighton Street, Shipley, Bradford, West Yorkshire Authority: Environment Agency, North East Region Catchment Area: Aire Reference: Wra9247 Permit Version: 1 Effective Date: 3rd September 2007 Issued Date: 3rd September 2007 Revocation Date: Not Supplied Discharge Type: Sewage Discharges - Stw Storm Overflow/Storm Tank - Water Company Discharge: Freshwater Stream/River Environment: Receiving Water: River Aire Status: New Consent (Water Resources Act 1991, Section 88 & Schedule 10 as amended by Environment Act 1995) Positional Accuracy: Located by supplier to within 10m</p>	A13NW (NW)	167	2	414960 438030
5	<p>Discharge Consents</p> <p>Operator: Yorkshire Water Services Ltd Property Type: STORM TANK/CSO ON SEWERAGE NETWORK (WATER COMPANY) Location: Dock Lane Combined Sewer Overflow Leeds Road, Shipley, Bradford, West Yorkshire Authority: Environment Agency, North East Region Catchment Area: Aire Reference: 3720 Permit Version: 2 Effective Date: 31st March 2005 Issued Date: 28th February 2005 Revocation Date: Not Supplied Discharge Type: Sewage Discharges - Stw Storm Overflow/Storm Tank - Water Company Discharge: Freshwater Stream/River Environment: Receiving Water: Bradford Beck Status: Modified (Water Resources Act 1991, Schedule 10 as amended by Environment Act 1995) Positional Accuracy: Located by supplier to within 10m</p>	A13SW (S)	189	2	415160 437580
5	<p>Discharge Consents</p> <p>Operator: Yorkshire Water Services Ltd Property Type: STORM TANK/CSO ON SEWERAGE NETWORK (WATER COMPANY) Location: Dock Lane Combined Sewer Overflow Leeds Road, Shipley, Bradford, West Yorkshire Authority: Environment Agency, North East Region Catchment Area: Aire Reference: 3720 Permit Version: 1 Effective Date: 1st July 1983 Issued Date: 1st July 1983 Revocation Date: 30th March 2005 Discharge Type: Sewage Discharges - Stw Storm Overflow/Storm Tank - Water Company Discharge: Freshwater Stream/River Environment: Receiving Water: Bradford Beck Status: Transferred from Rivers (Prevention of Pollution) Act 1951-1961 Positional Accuracy: Located by supplier to within 100m</p>	A13SW (S)	189	2	415160 437580
6	<p>Discharge Consents</p> <p>Operator: Yorkshire Water Services Ltd Property Type: PUMPING STATION ON SEWERAGE NETWORK (WATER COMPANY) Location: Lower Holme Sps Baildon Holmes, Baildon, Bradford, West Yorkshire Authority: Environment Agency, North East Region Catchment Area: Aire Reference: Wra7937 Permit Version: 1 Effective Date: 6th March 2003 Issued Date: 6th March 2003 Revocation Date: Not Supplied Discharge Type: Sewage Discharges - Pumping Station - Water Company Discharge: Freshwater Stream/River Environment: Receiving Water: River Aire Status: New Consent (Water Resources Act 1991, Section 88 & Schedule 10 as amended by Environment Act 1995) Positional Accuracy: Located by supplier to within 10m</p>	A13NE (NE)	258	2	415400 438090

Map ID	Details	Quadrant Reference (Compass Direction)	Estimated Distance From Site	Contact	NGR
6	<p>Discharge Consents</p> <p>Operator: Yorkshire Water Services Ltd Property Type: PUMPING STATION ON SEWERAGE NETWORK (WATER COMPANY) Location: Dockfields No 2 Sps Off Dockfield Road, Baildon, Bradford, West Yorkshire Authority: Environment Agency, North East Region Catchment Area: Aire Reference: Wra7906 Permit Version: 3 Effective Date: 13th December 2008 Issued Date: 13th November 2008 Revocation Date: Not Supplied Discharge Type: Sewage Discharges - Stw Storm Overflow/Storm Tank - Water Company Discharge: Freshwater Stream/River Environment: Receiving Water: River Aire Status: Modified (Water Resources Act 1991, Schedule 10 as amended by Environment Act 1995) Positional Accuracy: Located by supplier to within 10m</p>	A13NE (NE)	302	2	415450 438090
6	<p>Discharge Consents</p> <p>Operator: Yorkshire Water Services Ltd Property Type: PUMPING STATION ON SEWERAGE NETWORK (WATER COMPANY) Location: Dockfields No 2 Sps Off Dockfield Road, Baildon, Bradford, West Yorkshire Authority: Environment Agency, North East Region Catchment Area: Aire Reference: Wra7906 Permit Version: 3 Effective Date: 13th December 2008 Issued Date: 13th November 2008 Revocation Date: Not Supplied Discharge Type: Sewage Discharges - Pumping Station - Water Company Discharge: Freshwater Stream/River Environment: Receiving Water: River Aire Status: Modified (Water Resources Act 1991, Schedule 10 as amended by Environment Act 1995) Positional Accuracy: Located by supplier to within 10m</p>	A13NE (NE)	302	2	415450 438090
7	<p>Discharge Consents</p> <p>Operator: Yorkshire Water Services Ltd Property Type: Pumping Station Location: Barracks Ps, Baildon, BRADFORD, West Yorkshire Authority: Environment Agency, North East Region Catchment Area: Aire Reference: WADC26 Permit Version: Not Supplied Effective Date: Not Supplied Issued Date: Not Supplied Revocation Date: Not Supplied Discharge Type: Storm sewage overflow discharge Discharge: Freshwater Stream/River Environment: Receiving Water: River Aire Status: Not Supplied Positional Accuracy: Located by supplier to within 100m</p>	A12NE (W)	305	2	414800 437995
7	<p>Discharge Consents</p> <p>Operator: Yorkshire Water Services Ltd Property Type: STORM TANK/CSO ON SEWERAGE NETWORK (WATER COMPANY) Location: Green Lane Junction No 2 Cso Green Lane, Baildon, Shipley, West Yorkshire, Bd17 5jl Authority: Environment Agency, North East Region Catchment Area: Aire Reference: 2756 Permit Version: 3 Effective Date: 15th November 2017 Issued Date: 15th November 2017 Revocation Date: Not Supplied Discharge Type: Sewage Discharges - Stw Storm Overflow/Storm Tank - Water Company Discharge: Freshwater Stream/River Environment: Receiving Water: River Aire Status: Varied under EPR 2010 Positional Accuracy: Located by supplier to within 10m</p>	A12NE (NW)	306	2	414810 438038

Map ID	Details	Quadrant Reference (Compass Direction)	Estimated Distance From Site	Contact	NGR
7	<p>Discharge Consents</p> <p>Operator: Yorkshire Water Services Ltd Property Type: STORM TANK/CSO ON SEWERAGE NETWORK (WATER COMPANY) Location: Green Lane Junction No 2 Cso Green Lane, Baildon, Shipley, West Yorkshire, Bd17 5jl Authority: Environment Agency, North East Region Catchment Area: Aire Reference: 2756 Permit Version: 2 Effective Date: 31st March 2005 Issued Date: 28th February 2005 Revocation Date: 14th November 2017 Discharge Type: Sewage Discharges - Stw Storm Overflow/Storm Tank - Water Company Discharge: Freshwater Stream/River Environment: Receiving Water: River Aire Status: Modified (Water Resources Act 1991, Schedule 10 as amended by Environment Act 1995) Positional Accuracy: Located by supplier to within 10m</p>	A12NE (NW)	314	2	414800 438030
7	<p>Discharge Consents</p> <p>Operator: Yorkshire Water Services Ltd Property Type: STORM TANK/CSO ON SEWERAGE NETWORK (WATER COMPANY) Location: Green Lane Junction No 2 Cso Green Lane, Baildon, Shipley, West Yorkshire, Bd17 5jl Authority: Environment Agency, North East Region Catchment Area: Aire Reference: 2756 Permit Version: 1 Effective Date: 8th July 1971 Issued Date: 5th July 1971 Revocation Date: 30th March 2005 Discharge Type: Sewage Discharges - Stw Storm Overflow/Storm Tank - Water Company Discharge: Freshwater Stream/River Environment: Receiving Water: River Aire Status: Transferred from Rivers (Prevention of Pollution) Act 1951-1961 Positional Accuracy: Located by supplier to within 10m</p>	A12NE (NW)	314	2	414800 438030
8	<p>Discharge Consents</p> <p>Operator: Yorkshire Water Services Ltd Property Type: PUMPING STATION ON SEWERAGE NETWORK (WATER COMPANY) Location: Baildon (Dockfield) Sps, Shipley, Bradford, West Yorkshire Authority: Environment Agency, North East Region Catchment Area: Aire Reference: Ywucd1/9 Permit Version: 1 Effective Date: 12th November 1997 Issued Date: 12th November 1997 Revocation Date: 24th March 2003 Discharge Type: Sewage Discharges - Pumping Station - Water Company Discharge: Freshwater Stream/River Environment: Receiving Water: River Aire Status: New Consent (Water Resources Act 1991, Section 88 & Schedule 10 as amended by Environment Act 1995) Positional Accuracy: Located by supplier to within 10m</p>	A13NE (NE)	308	2	415457 438088
8	<p>Discharge Consents</p> <p>Operator: Yorkshire Water Services Ltd Property Type: Sewerage Network - Pumping Stations Location: Dockfield Sps , Dockfield, SHIPLEY, West Yorkshire Authority: Environment Agency, North East Region Catchment Area: Aire Reference: WADC127 Permit Version: Not Supplied Effective Date: Not Supplied Issued Date: Not Supplied Revocation Date: Not Supplied Discharge Type: Storm sewage overflow discharge Discharge: Freshwater Stream/River Environment: Receiving Water: River Aire Status: Not Supplied Positional Accuracy: Located by supplier to within 100m</p>	A13NE (NE)	356	2	415505 438100

Map ID	Details	Quadrant Reference (Compass Direction)	Estimated Distance From Site	Contact	NGR
9	<p>Discharge Consents</p> <p>Operator: Yorkshire Water Services Ltd Property Type: Not Given Location: Brighton Street, Shipley Area 104, SHIPLEY, West Yorkshire Authority: Environment Agency, North East Region Catchment Area: Aire Reference: WADC762 Permit Version: Not Supplied Effective Date: Not Supplied Issued Date: Not Supplied Revocation Date: Not Supplied Discharge Type: Storm sewage overflow discharge Discharge: Freshwater Stream/River Environment: Receiving Water: River Aire Status: Not Supplied Positional Accuracy: Located by supplier to within 100m</p>	A12NE (NW)	368	2	414760 438080
10	<p>Discharge Consents</p> <p>Operator: Yorkshire Water Services Ltd Property Type: STORM TANK/CSO ON SEWERAGE NETWORK (WATER COMPANY) Location: Hird Street No 2 Cso Hird Street, Shipley, Bradford, West Yorkshire, Bd17 7eb Authority: Environment Agency, North East Region Catchment Area: Aire Reference: Wra8483 Permit Version: 1 Effective Date: 31st March 2005 Issued Date: 28th February 2005 Revocation Date: 25th October 2017 Discharge Type: Sewage Discharges - Stw Storm Overflow/Storm Tank - Water Company Discharge: Freshwater Stream/River Environment: Receiving Water: Tributary Of The River Aire Status: New Consent (Water Resources Act 1991, Section 88 & Schedule 10 as amended by Environment Act 1995) Positional Accuracy: Located by supplier to within 10m</p>	A12NE (W)	404	2	414696 437911
10	<p>Discharge Consents</p> <p>Operator: Yorkshire Water Services Ltd Property Type: STORM TANK/CSO ON SEWERAGE NETWORK (WATER COMPANY) Location: Hird Street No 2 Cso Hird Street, Shipley, Bradford, West Yorkshire, Bd17 7eb Authority: Environment Agency, North East Region Catchment Area: Aire Reference: Wra8483 Permit Version: 2 Effective Date: 26th October 2017 Issued Date: 26th October 2017 Revocation Date: Not Supplied Discharge Type: Sewage Discharges - Stw Storm Overflow/Storm Tank - Water Company Discharge: Freshwater Stream/River Environment: Receiving Water: Tributary Of The River Aire Status: Varied under EPR 2010 Positional Accuracy: Located by supplier to within 10m</p>	A12NE (W)	412	2	414687 437916
10	<p>Discharge Consents</p> <p>Operator: Yorkshire Water Services Ltd Property Type: STORM TANK/CSO ON SEWERAGE NETWORK (WATER COMPANY) Location: Hird Street No 2 Cso Hird Street, Shipley, Bradford, West Yorkshire, Bd17 7eb Authority: Environment Agency, North East Region Catchment Area: Aire Reference: Ywuccd2/100 Permit Version: 1 Effective Date: 12th November 1997 Issued Date: 12th November 1997 Revocation Date: 30th March 2005 Discharge Type: Sewage Discharges - Stw Storm Overflow/Storm Tank - Water Company Discharge: Freshwater Stream/River Environment: Receiving Water: Trib Of River Aire Status: New Consent (Water Resources Act 1991, Section 88 & Schedule 10 as amended by Environment Act 1995) Positional Accuracy: Located by supplier to within 10m</p>	A12NE (W)	412	2	414687 437916

Map ID	Details	Quadrant Reference (Compass Direction)	Estimated Distance From Site	Contact	NGR
11	<p>Discharge Consents</p> <p>Operator: Anderton International Ltd., Property Type: Undefined Or Other Location: Jerome S.& Sons Ltd,Victoria Works,, Shipley-Cooling Water (Ceased) Authority: Environment Agency, North East Region Catchment Area: Aire Reference: 3251 Permit Version: 1 Effective Date: 21st November 1977 Issued Date: 21st November 1977 Revocation Date: 2nd August 2000 Discharge Type: Trade Discharges - Cooling Water Discharge: Freshwater Stream/River Environment: Receiving Water: River Aire Status: Authorisation revoked Positional Accuracy: Located by supplier to within 100m</p>	A12NE (W)	404	2	414700 438000
11	<p>Discharge Consents</p> <p>Operator: S. Jerome & Sons Property Type: Undefined Or Other Location: Jerome S.& Sons Ltd,Victoria Works,, Shipley-Cooling Water (Ceased) Authority: Environment Agency, North East Region Catchment Area: Aire Reference: 3251 Permit Version: 1 Effective Date: 21st November 1977 Issued Date: 21st November 1977 Revocation Date: 2nd August 2000 Discharge Type: Trade Discharges - Cooling Water Discharge: Freshwater Stream/River Environment: Receiving Water: River Aire Status: Authorisation revoked Positional Accuracy: Located by supplier to within 100m</p>	A12NE (W)	404	2	414700 438000
12	<p>Discharge Consents</p> <p>Operator: Philip Duggah Property Type: DOMESTIC PROPERTY (SINGLE) (INCL FARM HOUSE) Location: Somfy Uk Offices, Station Road, Shipley, West Yorkshire, Bd18 2jl Authority: Environment Agency, North East Region Catchment Area: Aire Reference: Wra7598 Permit Version: 1 Effective Date: 5th June 2000 Issued Date: 5th June 2000 Revocation Date: Not Supplied Discharge Type: Sewage Discharges - Final/Treated Effluent - Not Water Company Discharge: Freshwater Stream/River Environment: Receiving Water: Bradford Beck Status: New Consent (Water Resources Act 1991, Section 88 & Schedule 10 as amended by Environment Act 1995) Positional Accuracy: Located by supplier to within 10m</p>	A8NW (S)	443	2	415070 437340
13	<p>Discharge Consents</p> <p>Operator: Yorkshire Water Services Ltd Property Type: STORM TANK/CSO ON SEWERAGE NETWORK (WATER COMPANY) Location: Bradford Beck 2 Cso Off Briggate, Windhill, Shipley, West Yorkshire, Bd18 2bt Authority: Environment Agency, North East Region Catchment Area: Wharfe Reference: Wra8482 Permit Version: 1 Effective Date: 31st March 2005 Issued Date: 28th February 2005 Revocation Date: 30th March 2018 Discharge Type: Sewage Discharges - Stw Storm Overflow/Storm Tank - Water Company Discharge: Freshwater Stream/River Environment: Receiving Water: Bradford Beck Status: New Consent (Water Resources Act 1991, Section 88 & Schedule 10 as amended by Environment Act 1995) Positional Accuracy: Located by supplier to within 10m</p>	A8SW (S)	628	2	414959 437182

Map ID	Details	Quadrant Reference (Compass Direction)	Estimated Distance From Site	Contact	NGR
13	<p>Discharge Consents</p> <p>Operator: Yorkshire Water Services Ltd Property Type: STORM TANK/CSO ON SEWERAGE NETWORK (WATER COMPANY) Location: Bradford Beck 2 Cso Off Briggate, Windhill, Shipley, West Yorkshire, Bd18 2bt Authority: Environment Agency, North East Region Catchment Area: Aire Reference: Ywuccd2/101 Permit Version: 1 Effective Date: 12th November 1997 Issued Date: 12th November 1997 Revocation Date: 30th March 2005 Discharge Type: Sewage Discharges - Stw Storm Overflow/Storm Tank - Water Company Discharge: Freshwater Stream/River Environment: Receiving Water: Bradford Beck Status: New Consent (Water Resources Act 1991, Section 88 & Schedule 10 as amended by Environment Act 1995) Positional Accuracy: Located by supplier to within 10m</p>	A8SW (S)	628	2	414951 437185
14	<p>Discharge Consents</p> <p>Operator: Yorkshire Water Services Ltd Property Type: STORM TANK/CSO ON SEWERAGE NETWORK (WATER COMPANY) Location: Green Lane 125 Cso Green Lane/Thompson Lane, Baildon, Shipley, West Yorkshire Authority: Environment Agency, North East Region Catchment Area: Aire Reference: Wra9245 Permit Version: 1 Effective Date: 3rd September 2007 Issued Date: 3rd September 2007 Revocation Date: Not Supplied Discharge Type: Sewage Discharges - Stw Storm Overflow/Storm Tank - Water Company Discharge: Freshwater Stream/River Environment: Receiving Water: Trib Of River Aire Status: New Consent (Water Resources Act 1991, Section 88 & Schedule 10 as amended by Environment Act 1995) Positional Accuracy: Located by supplier to within 10m</p>	A12NW (W)	655	2	414480 438150
14	<p>Discharge Consents</p> <p>Operator: Yorkshire Water Services Ltd Property Type: STORM TANK/CSO ON SEWERAGE NETWORK (WATER COMPANY) Location: Coach Road Cso Coach Road, Baildon, Shipley, West Yorkshire Authority: Environment Agency, North East Region Catchment Area: Aire Reference: Wra8472 Permit Version: 1 Effective Date: 31st March 2005 Issued Date: 28th February 2005 Revocation Date: Not Supplied Discharge Type: Sewage Discharges - Stw Storm Overflow/Storm Tank - Water Company Discharge: Freshwater Stream/River Environment: Receiving Water: River Aire Status: New Consent (Water Resources Act 1991, Section 88 & Schedule 10 as amended by Environment Act 1995) Positional Accuracy: Located by supplier to within 10m</p>	A12NW (W)	690	2	414440 438140
15	<p>Discharge Consents</p> <p>Operator: Yorkshire Water Services Ltd Property Type: STORM TANK/CSO ON SEWERAGE NETWORK (WATER COMPANY) Location: Midland Road Cso Midland Road, Baildon, Shipley, West Yorkshire, Bd17 7hh Authority: Environment Agency, North East Region Catchment Area: Not Supplied Reference: Eprup3226gb Permit Version: 1 Effective Date: 23rd March 2016 Issued Date: 23rd March 2016 Revocation Date: Not Supplied Discharge Type: Sewage Discharges - Stw Storm Overflow/Storm Tank - Water Company Discharge: Freshwater Stream/River Environment: Receiving Water: River Aire Status: New issued under EPR 2010 Positional Accuracy: Located by supplier to within 10m</p>	A19SW (NE)	764	2	415730 438486

Map ID	Details	Quadrant Reference (Compass Direction)	Estimated Distance From Site	Contact	NGR
16	<p>Discharge Consents</p> <p>Operator: Yorkshire Water Services Ltd Property Type: STORM TANK/CSO ON SEWERAGE NETWORK (WATER COMPANY) Location: Bradford Beck 2 Cso Off Briggate, Windhill, Shipley, West Yorkshire, Bd18 2bt Authority: Environment Agency, North East Region Catchment Area: Wharfe Reference: Wra8482 Permit Version: 2 Effective Date: 31st March 2018 Issued Date: 26th February 2018 Revocation Date: Not Supplied Discharge Type: Sewage Discharges - Stw Storm Overflow/Storm Tank - Water Company Discharge: Freshwater Stream/River Environment: Receiving Water: Bradford Beck Status: Varied under EPR 2010 Positional Accuracy: Located by supplier to within 10m</p>	A8SW (S)	765	2	414931 437046
17	<p>Discharge Consents</p> <p>Operator: Yorkshire Water Services Ltd Property Type: PUMPING STATION ON SEWERAGE NETWORK (WATER COMPANY) Location: Metal Box Sps Baildon, Shipley, Bradford, West Yorkshire Authority: Environment Agency, North East Region Catchment Area: Aire Reference: Wadc296 Permit Version: 2 Effective Date: 14th April 2009 Issued Date: 14th April 2009 Revocation Date: Not Supplied Discharge Type: Sewage Discharges - Pumping Station - Water Company Discharge: Freshwater Stream/River Environment: Receiving Water: River Aire Status: Transferred from Water Act 1989 Positional Accuracy: Located by supplier to within 100m</p>	A19SW (NE)	826	2	415800 438500
17	<p>Discharge Consents</p> <p>Operator: Yorkshire Water Services Ltd Property Type: PUMPING STATION ON SEWERAGE NETWORK (WATER COMPANY) Location: Metal Box Sps Baildon, Shipley, Bradford, West Yorkshire Authority: Environment Agency, North East Region Catchment Area: Aire Reference: Wadc296 Permit Version: 1 Effective Date: 2nd November 1989 Issued Date: 2nd November 1989 Revocation Date: 13th April 2009 Discharge Type: Sewage Discharges - Pumping Station - Water Company Discharge: Freshwater Stream/River Environment: Receiving Water: River Aire Status: Transferred from Water Act 1989 Positional Accuracy: Located by supplier to within 100m</p>	A19SW (NE)	826	2	415800 438500
18	<p>Enforcement and Prohibition Notices</p> <p>Location: Hird Street, SHIPLEY, West Yorkshire, BD17 7ED Permit Reference: Not Given Enforcement Date: 30th August 1997 Details: Warned about releasing substances into the air in excess of its authorised limits. Positional Accuracy: Unknown</p>	A13NW (W)	251	2	414850 437900
18	<p>Enforcement and Prohibition Notices</p> <p>Location: Hird Street, SHIPLEY, West Yorkshire, BD17 7ED Permit Reference: Not Given Enforcement Date: 4th May 1995 Details: Press Release HM201, Incineration of drums formerly used for chlorinated organic compounds; under EPA90. Positional Accuracy: Unknown</p>	A12NE (W)	274	2	414825 437935
19	<p>Local Authority Pollution Prevention and Controls</p> <p>Name: W D S Limited Location: Dockfield Road, Shipley, BRADFORD, West Yorkshire, BD Authority: Bradford Metropolitan City Council, Environmental Health Permit Reference: Not Given Dated: Not Supplied Process Type: Local Authority Air Pollution Control Description: PG2/5 Hot and cold blast cupolas Status: Authorisation revoked Positional Accuracy: Manually positioned to the road within the address or location</p>	A13NE (E)	210	3	415414 437914

Map ID	Details	Quadrant Reference (Compass Direction)	Estimated Distance From Site	Contact	NGR
20	<p>Local Authority Pollution Prevention and Controls</p> <p>Name: Gath Drums (Shipley) Ltd Location: Hird Street, Shipley, BD17 7ED Authority: Bradford Metropolitan City Council, Environmental Health Permit Reference: 124 Dated: 9th September 1997 Process Type: Local Authority Pollution Prevention and Control Description: PG6/15 Coating in drum manufacturing and reconditioning processes Status: Authorisation revoked Positional Accuracy: Manually positioned to the road within the address or location</p>	A12NE (W)	304	3	414796 437912
20	<p>Local Authority Pollution Prevention and Controls</p> <p>Name: Cardinal Shopfitting Systems Location: Canal Works, Salts Mill Road, Shipley, BD17 7EQ Authority: Bradford Metropolitan City Council, Environmental Health Permit Reference: 169 Dated: 27th March 1997 Process Type: Local Authority Air Pollution Control Description: PG6/2 Manufacture of timber and wood-based products Status: Authorisation revoked Positional Accuracy: Manually positioned to the road within the address or location</p>	A12NE (W)	333	3	414771 437880
21	<p>Local Authority Pollution Prevention and Controls</p> <p>Name: Woodend Service Station Location: Woodend, Leeds Road, , SHIPLEY, West Yorkshire, BD18 1BZ Authority: Bradford Metropolitan City Council, Environmental Health Permit Reference: 185 Dated: 31st July 1998 Process Type: Local Authority Air Pollution Control Description: PG1/14 Petrol filling station Status: Authorisation revoked Positional Accuracy: Automatically positioned to the address</p>	A14SW (SE)	320	3	415544 437692
21	<p>Local Authority Pollution Prevention and Controls</p> <p>Name: Norwood Garage (Shipley) Location: Leeds Road, Shipley, BD18 2JW Authority: Bradford Metropolitan City Council, Environmental Health Permit Reference: 0112 Dated: 10th November 1992 Process Type: Local Authority Air Pollution Control Description: PG6/34 Respraying of road vehicles Status: Authorisation revoked Positional Accuracy: Manually positioned to the address or location</p>	A14SW (SE)	320	3	415544 437690
22	<p>Local Authority Pollution Prevention and Controls</p> <p>Name: W D S Castings Location: Dockfield Road, Shipley, Bradford, West Yorkshire, Bd17 7ar Authority: Bradford Metropolitan City Council, Environmental Health Permit Reference: 61 Dated: 29th March 1993 Process Type: Local Authority Air Pollution Control Description: PG2/4 Iron, steel and non-ferrous metal foundry processes Status: Authorisation revoked Positional Accuracy: Manually positioned to the road within the address or location</p>	A14NW (NE)	343	3	415520 438019
23	<p>Local Authority Pollution Prevention and Controls</p> <p>Name: W E Berry Ltd Location: 1 Baildon Homes, Otley Road, SHIPLEY, West Yorkshire, BD17 7HN Authority: Bradford Metropolitan City Council, Environmental Health Permit Reference: 143 Dated: 18th January 1994 Process Type: Local Authority Air Pollution Control Description: PG3/1 Blending, packing, loading and use of bulk cement Status: Authorisation revoked Positional Accuracy: Automatically positioned to the address</p>	A18SE (NE)	382	3	415407 438263
23	<p>Local Authority Pollution Prevention and Controls</p> <p>Name: Northern Developments (Uk) Ltd Location: The Yard, Butterfield Industrial Estate, Otley Road, Shipley, West Yorkshire, BD17 7HT Authority: Bradford Metropolitan City Council, Environmental Health Permit Reference: 262 Dated: 11th February 1999 Process Type: Local Authority Air Pollution Control Description: Part B - General Mineral Process (No Specific Reference) Status: Authorisation revoked Positional Accuracy: Manually positioned within the geographical locality</p>	A18SE (NE)	429	3	415424 438308

Map ID	Details	Quadrant Reference (Compass Direction)	Estimated Distance From Site	Contact	NGR
23	<p>Local Authority Pollution Prevention and Controls</p> <p>Name: Northern Developments (Uk) Ltd Location: The Yard, Butterfield Industrial Estate, Otley Road, Baildon, Bd17 7ht Authority: Bradford Metropolitan City Council, Environmental Health Permit Reference: 208 Dated: 20th November 1998 Process Type: Local Authority Pollution Prevention and Control Description: Part B - General Mineral Process (No Specific Reference) Status: Authorisation revoked Positional Accuracy: Manually positioned to the road within the address or location</p>	A18SE (NE)	441	3	415426 438322
24	<p>Local Authority Pollution Prevention and Controls</p> <p>Name: Klean 4u Location: 63 Leeds Road, Shipley, BD18 1BZ Authority: Bradford Metropolitan City Council, Environmental Health Permit Reference: 338 Dated: 27th May 2011 Process Type: Local Authority Pollution Prevention and Control Description: PG6/46 Dry cleaning Status: Permitted Positional Accuracy: Manually positioned to the address or location</p>	A14SW (E)	387	3	415613 437689
25	<p>Local Authority Pollution Prevention and Controls</p> <p>Name: Cardinal Shopfitting Systems Location: Canal Works, Salts Mill Road, Shipley, West Yorkshire, Bd18 3 Authority: Bradford Metropolitan City Council, Environmental Health Permit Reference: 173 Dated: 27th March 1997 Process Type: Local Authority Air Pollution Control Description: Part B - General Coating Process (No Specific Reference) Status: Authorisation revoked Positional Accuracy: Manually positioned to the road within the address or location</p>	A12NE (W)	402	3	414698 437902
26	<p>Local Authority Pollution Prevention and Controls</p> <p>Name: Yorkshire Metals Ltd Location: 2 Walker Place, Thackley Old Road, SHIPLEY, West Yorkshire, BD18 1QE Authority: Bradford Metropolitan City Council, Environmental Health Permit Reference: 288 Dated: 19th May 2003 Process Type: Local Authority Air Pollution Control Description: PG2/1Furnaces for the extraction of non-ferrous metal from scrap Status: Authorised Positional Accuracy: Located by supplier to within 10m</p>	A14SW (E)	412	3	415646 437837
27	<p>Local Authority Pollution Prevention and Controls</p> <p>Name: School Service Station Location: School Service Station, 194 Leeds Road, , SHIPLEY, West Yorkshire, BD18 1BX Authority: Bradford Metropolitan City Council, Environmental Health Permit Reference: 214 Dated: 23rd December 1998 Process Type: Local Authority Air Pollution Control Description: PG1/14 Petrol filling station Status: Authorised Positional Accuracy: Automatically positioned to the address</p>	A14SW (E)	442	3	415668 437687
28	<p>Local Authority Pollution Prevention and Controls</p> <p>Name: Bradford Yorkshire Metals Location: 2 Walker Place, Thackley Old Road, Shipley, BRADFORD, West Yorkshire, BD18 1QE Authority: Bradford Metropolitan City Council, Environmental Health Permit Reference: 85 Dated: 27th July 1992 Process Type: Local Authority Air Pollution Control Description: PG2/4 Iron, steel and non-ferrous metal foundry processes Status: Authorisation revoked Positional Accuracy: Automatically positioned to the address</p>	A14SW (E)	444	3	415681 437796
29	<p>Local Authority Pollution Prevention and Controls</p> <p>Name: Johnson Cleaners Uk Ltd Location: 7 Market Square, Shipley, Bd18 3qb Authority: Bradford Metropolitan City Council, Environmental Health Permit Reference: 320 Dated: 24th October 2007 Process Type: Local Authority Pollution Prevention and Control Description: PG6/46 Dry cleaning Status: Permitted Positional Accuracy: Located by supplier to within 10m</p>	A7NE (SW)	482	3	414806 437470

Map ID	Details	Quadrant Reference (Compass Direction)	Estimated Distance From Site	Contact	NGR
30	<p>Local Authority Pollution Prevention and Controls</p> <p>Name: Autotek Location: Thackley Old Road, Windhill, , SHIPLEY, West Yorkshire, BD18 1DD Authority: Bradford Metropolitan City Council, Environmental Health Permit Reference: NOT GIVEN Dated: 5th November 1998 Process Type: Local Authority Air Pollution Control Description: PG1/1Waste oil burners, less than 0.4MW net rated thermal input Status: Not Supplied Positional Accuracy: Manually positioned to the road within the address or location</p>	A14SW (E)	503	3	415740 437809
31	<p>Local Authority Pollution Prevention and Controls</p> <p>Name: Repsol Service Station Location: Otley Road, , SHIPLEY, West Yorkshire, BD18 2BH Authority: Bradford Metropolitan City Council, Environmental Health Permit Reference: 231 Dated: 10th December 1998 Process Type: Local Authority Air Pollution Control Description: PG1/14 Petrol filling station Status: Authorisation revoked Positional Accuracy: Manually positioned to the address or location</p>	A8NW (SW)	513	3	414904 437339
32	<p>Local Authority Pollution Prevention and Controls</p> <p>Name: Colin Appleyard Suzuki Ltd Location: 79 Otley Road, Shipley, BD18 2BJ Authority: Bradford Metropolitan City Council, Environmental Health Permit Reference: 330 Dated: 23rd April 2009 Process Type: Local Authority Pollution Prevention and Control Description: PG1/1Waste oil burners, less than 0.4MW net rated thermal input Status: Permitted Positional Accuracy: Manually positioned to the address or location</p>	A8NW (SW)	525	3	414852 437362
33	<p>Local Authority Pollution Prevention and Controls</p> <p>Name: Save Service Station (Shipley) Location: Saltaire Road, Shipley, , BRADFORD, West Yorkshire, BD18 3HW Authority: Bradford Metropolitan City Council, Environmental Health Permit Reference: 180 Dated: 31st July 1998 Process Type: Local Authority Air Pollution Control Description: PG1/14 Petrol filling station Status: Authorisation revoked Positional Accuracy: Manually positioned to the address or location</p>	A12SE (W)	557	3	414590 437682
34	<p>Local Authority Pollution Prevention and Controls</p> <p>Name: Associated Waste Management Ltd Location: Valley Road, Shipley, BD18 2YQ Authority: Bradford Metropolitan City Council, Environmental Health Permit Reference: 277 Dated: 22nd January 2002 Process Type: Local Authority Air Pollution Control Description: Part B - General Mineral Process (No Specific Reference) Status: Authorisation revoked Positional Accuracy: Manually positioned to the road within the address or location</p>	A8SW (S)	793	3	414904 437026
35	<p>Local Authority Pollution Prevention and Controls</p> <p>Name: Shipley Paint Ltd Location: Otley Road, SHIPLEY, West Yorkshire, BD17 7DP Authority: Bradford Metropolitan City Council, Environmental Health Permit Reference: 113 Dated: 21st October 1993 Process Type: Local Authority Air Pollution Control Description: PG6/44 Manufacture of coating materials Status: Authorised Positional Accuracy: Automatically positioned to the address</p>	A19NE (NE)	955	3	415889 438596
36	<p>Local Authority Pollution Prevention and Controls</p> <p>Name: Filtronic Comtek (Uk) Ltd Location: The Woolcombers Building, Salts Mill Road, Saltaire, SHIPLEY, West Yorkshire, BD18 3TT Authority: Bradford Metropolitan City Council, Environmental Health Permit Reference: 272 Dated: 19th November 2001 Process Type: Local Authority Air Pollution Control Description: PG3/6 Processes for the polishing or etching of glass or glass products using hydrofluoric acid Status: Authorisation revoked Positional Accuracy: Manually positioned to the address or location</p>	A11NE (W)	966	3	414139 438039

Map ID	Details	Quadrant Reference (Compass Direction)	Estimated Distance From Site	Contact	NGR
36	<p>Local Authority Pollution Prevention and Controls</p> <p>Name: Filtronic Comtek (Uk) Ltd Location: The Waterfront, Salts Mill Road, Saltaire, SHIPLEY, West Yorkshire, BD18 3TT Authority: Bradford Metropolitan City Council, Environmental Health Permit Reference: 174 Dated: 7th April 1997 Process Type: Local Authority Air Pollution Control Description: Part B - General Coating Process (No Specific Reference) Status: Authorisation revoked Positional Accuracy: Manually positioned to the address or location</p>	A11NE (W)	966	3	414139 438044
37	<p>Local Authority Pollution Prevention and Control Enforcements</p> <p>Location: 2 Walker Place, Thackley Old Road, Shipley, Bd18 2qb Type: Air Pollution Control Enforcement Notice Reference: 288 Date Issued: Not Supplied Enforcement Date: Not Supplied Details: Not Supplied Positional Accuracy: Manually positioned to the road within the address or location</p>	A14SW (E)	417	3	415653 437815
	<p>Nearest Surface Water Feature</p>	A13SW (SW)	0	-	415143 437836
38	<p>Pollution Incidents to Controlled Waters</p> <p>Property Type: Industrial Premises Location: Buck Lane Fibr/Saltaire Bridge Aire 13A Authority: Environment Agency, North East Region Pollutant: Industrial Effluent Note: Not Supplied Incident Date: 3rd November 1994 Incident Reference: 153428 Catchment Area: Not Given Receiving Water: Freshwater Stream/River Cause of Incident: Not Given Incident Severity: Category 2 - Significant Incident Positional Accuracy: Located by supplier to within 100m</p>	A13SE (SE)	0	2	415200 437800
39	<p>Pollution Incidents to Controlled Waters</p> <p>Property Type: Water Company Sewage: Foul Sewer Location: Saltaire Bridge, /Cottingley Bridge Aire 14A Authority: Environment Agency, North East Region Pollutant: Unknown Sewage Note: Not Supplied Incident Date: 3rd May 1994 Incident Reference: 150835 Catchment Area: Not Given Receiving Water: Freshwater Stream/River Cause of Incident: Not Given Incident Severity: Category 3 - Minor Incident Positional Accuracy: Located by supplier to within 100m</p>	A13NW (NW)	0	2	415105 437905
39	<p>Pollution Incidents to Controlled Waters</p> <p>Property Type: Miscellaneous Premises: Unknown Location: Saltaire Bridge, /Cottingley Bridge Aire 14A Authority: Environment Agency, North East Region Pollutant: Miscellaneous - No Visible Pollution/Nothing Found Note: Not Supplied Incident Date: 31st March 1994 Incident Reference: 150485 Catchment Area: Not Given Receiving Water: No Pollution Cause of Incident: Not Given Incident Severity: Category 3 - Minor Incident Positional Accuracy: Located by supplier to within 100m</p>	A13NW (NW)	0	2	415105 437895
39	<p>Pollution Incidents to Controlled Waters</p> <p>Property Type: Other General Premises Location: Saltaire Bridge, /Cottingley Bridge Aire 14A Authority: Environment Agency, North East Region Pollutant: Unknown Note: Not Supplied Incident Date: 6th February 1994 Incident Reference: 149854 Catchment Area: Not Given Receiving Water: Freshwater Stream/River Cause of Incident: Not Given Incident Severity: Category 2 - Significant Incident Positional Accuracy: Located by supplier to within 100m</p>	A13NW (NW)	0	2	415105 437900

Map ID	Details	Quadrant Reference (Compass Direction)	Estimated Distance From Site	Contact	NGR
39	Pollution Incidents to Controlled Waters Property Type: Textile industry Location: Bradford Beck Authority: Environment Agency, North East Region Pollutant: Unknown Note: Fish Killed: No Information; Bradford Beck Incident Date: 1st February 1995 Incident Reference: SL950235 Catchment Area: Aire Tributaries Receiving Water: Freshwater Stream/River Cause of Incident: Not Given Incident Severity: Category 3 - Minor Incident Positional Accuracy: Located by supplier to within 100m	A13NW (NW)	4	2	415100 437905
39	Pollution Incidents to Controlled Waters Property Type: Water Company Sewage: Sewage Treatment Works Location: Saltaire Bridge, /Cottingley Bridge Aire 14A Authority: Environment Agency, North East Region Pollutant: Miscellaneous - No Visible Pollution/Nothing Found Note: Not Supplied Incident Date: 11th August 1994 Incident Reference: 152864 Catchment Area: Not Given Receiving Water: Freshwater Stream/River Cause of Incident: Not Given Incident Severity: Category 3 - Minor Incident Positional Accuracy: Located by supplier to within 100m	A13NW (NW)	5	2	415100 437900
39	Pollution Incidents to Controlled Waters Property Type: Miscellaneous Premises: Unknown Location: Saltaire Bridge, /Cottingley Bridge Aire 14A Authority: Environment Agency, North East Region Pollutant: Miscellaneous - No Visible Pollution/Nothing Found Note: Not Supplied Incident Date: 31st March 1994 Incident Reference: 150484 Catchment Area: Not Given Receiving Water: No Pollution Cause of Incident: Not Given Incident Severity: Category 3 - Minor Incident Positional Accuracy: Located by supplier to within 100m	A13NW (NW)	5	2	415100 437895
39	Pollution Incidents to Controlled Waters Property Type: Miscellaneous Premises: Unknown Location: Mouth/Source Bradford Beck Af Authority: Environment Agency, North East Region Pollutant: Unknown Note: Not Supplied Incident Date: 16th July 1989 Incident Reference: 101425 Catchment Area: Not Given Receiving Water: Freshwater Stream/River Cause of Incident: Not Given Incident Severity: Category 3 - Minor Incident Positional Accuracy: Located by supplier to within 100m	A13NW (NW)	9	2	415095 437905
40	Pollution Incidents to Controlled Waters Property Type: Industrial Premises Location: Pipe Bridge, /Saltaire Bridge Weir Aire 52 Authority: Environment Agency, North East Region Pollutant: Rubbish Note: Not Supplied Incident Date: 13th April 1991 Incident Reference: 121342 Catchment Area: Not Given Receiving Water: Freshwater Stream/River Cause of Incident: Not Given Incident Severity: Category 3 - Minor Incident Positional Accuracy: Located by supplier to within 100m	A13NE (NE)	2	2	415200 437900
41	Pollution Incidents to Controlled Waters Property Type: Industrial Premises Location: Leeds Road Authority: Environment Agency, North East Region Pollutant: Chemicals - Detergents/Surfactant Note: Not Supplied Incident Date: 9th February 1989 Incident Reference: 8580 Catchment Area: Not Given Receiving Water: Freshwater Stream/River Cause of Incident: Not Given Incident Severity: Category 3 - Minor Incident Positional Accuracy: Located by supplier to within 100m	A13SE (S)	69	2	415200 437700

Map ID	Details	Quadrant Reference (Compass Direction)	Estimated Distance From Site	Contact	NGR
41	Pollution Incidents to Controlled Waters Property Type: Industrial Premises Location: Mouth/Source Bradford Beck Af Authority: Environment Agency, North East Region Pollutant: Quarry/Extraction Water Note: Not Supplied Incident Date: 9th September 1989 Incident Reference: 103186 Catchment Area: Not Given Receiving Water: Freshwater Stream/River Cause of Incident: Not Given Incident Severity: Category 1 - Major Incident Positional Accuracy: Located by supplier to within 100m	A13SE (S)	74	2	415200 437695
41	Pollution Incidents to Controlled Waters Property Type: Water Company Sewage: Foul Sewer Location: Mouth/Source Bradford Beck Af Authority: Environment Agency, North East Region Pollutant: Unknown Sewage Note: Not Supplied Incident Date: 13th April 1991 Incident Reference: 121354 Catchment Area: Not Given Receiving Water: Freshwater Stream/River Cause of Incident: Not Given Incident Severity: Category 2 - Significant Incident Positional Accuracy: Located by supplier to within 100m	A13SE (S)	75	2	415205 437695
42	Pollution Incidents to Controlled Waters Property Type: Construction/Demolition Location: Aire Mouth/Gargrave Aire Afl Authority: Environment Agency, North East Region Pollutant: Unknown Note: Not Supplied Incident Date: 26th February 1991 Incident Reference: 119879 Catchment Area: Not Given Receiving Water: Freshwater Stream/River Cause of Incident: Not Given Incident Severity: Category 3 - Minor Incident Positional Accuracy: Located by supplier to within 100m	A13NE (E)	97	2	415300 437900
43	Pollution Incidents to Controlled Waters Property Type: Water Company Sewage: Foul Sewer Location: Gargrave/Source Aire Afu Authority: Environment Agency, North East Region Pollutant: Unknown Sewage Note: Not Supplied Incident Date: 12th June 1989 Incident Reference: 100136 Catchment Area: Not Given Receiving Water: Freshwater Stream/River Cause of Incident: Not Given Incident Severity: Category 3 - Minor Incident Positional Accuracy: Located by supplier to within 100m	A13SE (SE)	104	2	415300 437700
44	Pollution Incidents to Controlled Waters Property Type: Industrial Premises Location: BRIGGATE Authority: Environment Agency, North East Region Pollutant: Unknown Sewage Note: Not Supplied Incident Date: 17th January 1989 Incident Reference: 8481 Catchment Area: Not Given Receiving Water: Freshwater Stream/River Cause of Incident: Not Given Incident Severity: Category 2 - Significant Incident Positional Accuracy: Located by supplier to within 100m	A13SW (SW)	109	2	415100 437700
45	Pollution Incidents to Controlled Waters Property Type: Industrial Premises Location: Newlay Weir/Rodley Stw Bridge Aire 44 Authority: Environment Agency, North East Region Pollutant: Miscellaneous - Fire water / Foam Note: Not Supplied Incident Date: 21st April 1993 Incident Reference: 143336 Catchment Area: Not Given Receiving Water: Freshwater Stream/River Cause of Incident: Not Given Incident Severity: Category 3 - Minor Incident Positional Accuracy: Located by supplier to within 100m	A13NW (NW)	117	2	415001 438001

Map ID	Details	Quadrant Reference (Compass Direction)	Estimated Distance From Site	Contact	NGR
46	Pollution Incidents to Controlled Waters Property Type: Water Company Sewage: Foul Sewer Location: Pipe Bridge, /Saltaire Bridge Weir Aire 52 Authority: Environment Agency, North East Region Pollutant: Unknown Sewage Note: Not Supplied Incident Date: 13th April 1991 Incident Reference: 121339 Catchment Area: Not Given Receiving Water: Freshwater Stream/River Cause of Incident: Not Given Incident Severity: Category 3 - Minor Incident Positional Accuracy: Located by supplier to within 100m	A13NE (N)	145	2	415200 438100
47	Pollution Incidents to Controlled Waters Property Type: Other General Premises Location: River Aire, Off Dockkfield Authority: Environment Agency, North East Region Pollutant: Sewage - Treated Effluent Note: Fish Killed: No Information Incident Date: 17th August 1997 Incident Reference: SL970881 Catchment Area: Aire Receiving Water: Freshwater Stream/River Cause of Incident: Not Given Incident Severity: Category 3 - Minor Incident Positional Accuracy: Located by supplier to within 100m	A13SE (E)	164	2	415400 437800
48	Pollution Incidents to Controlled Waters Property Type: Highway/Car Park Location: Pipe Bridge, /Saltaire Bridge Weir Aire 52 Authority: Environment Agency, North East Region Pollutant: Oils - Petrol Note: Not Supplied Incident Date: 19th May 1992 Incident Reference: 133239 Catchment Area: Not Given Receiving Water: Freshwater Stream/River Cause of Incident: Not Given Incident Severity: Category 3 - Minor Incident Positional Accuracy: Located by supplier to within 100m	A13SE (S)	168	2	415200 437600
48	Pollution Incidents to Controlled Waters Property Type: Water Company Sewage: Foul Sewer Location: Mouth/Source Bradford Beck Af Authority: Environment Agency, North East Region Pollutant: Sewage - Wrong Connection Note: Not Supplied Incident Date: 20th July 1989 Incident Reference: 101506 Catchment Area: Not Given Receiving Water: Freshwater Stream/River Cause of Incident: Not Given Incident Severity: Category 3 - Minor Incident Positional Accuracy: Located by supplier to within 100m	A13SE (S)	173	2	415200 437595
49	Pollution Incidents to Controlled Waters Property Type: Other General Premises Location: Aire 12A Authority: Environment Agency, North East Region Pollutant: Unknown Note: Fish Killed: No Information Incident Date: 1st August 1995 Incident Reference: SL950786 Catchment Area: Aire Receiving Water: Freshwater Stream/River Cause of Incident: Not Given Incident Severity: Category 3 - Minor Incident Positional Accuracy: Located by supplier to within 100m	A13NE (NE)	188	2	415300 438100
50	Pollution Incidents to Controlled Waters Property Type: Industrial: Other Location: Location Description Not Available, SHIPLEY Authority: Environment Agency, North East Region Pollutant: Rubbish Note: Watercourse :River Aire; From Gill Beck (Guisley) To Esholt Stw Incident Date: Not Supplied Incident Reference: SL980394 Catchment Area: Aire Receiving Water: Freshwater Stream/River Cause of Incident: Unknown Incident Severity: Category 3 - Minor Incident Positional Accuracy: Located by supplier to within 100m	A13NE (NE)	224	2	415400 438000

Map ID	Details	Quadrant Reference (Compass Direction)	Estimated Distance From Site	Contact	NGR
51	Pollution Incidents to Controlled Waters Property Type: Domestic/Residential Location: Gargrave/Source Aire Afu Authority: Environment Agency, North East Region Pollutant: Chemicals - Detergents/Surfactant Note: Not Supplied Incident Date: 22nd October 1990 Incident Reference: 116000 Catchment Area: Not Given Receiving Water: Freshwater Stream/River Cause of Incident: Not Given Incident Severity: Category 2 - Significant Incident Positional Accuracy: Located by supplier to within 100m	A13SW (SW)	248	2	415001 437601
52	Pollution Incidents to Controlled Waters Property Type: Water Company Sewage: Pumping Station Location: Dockfield Industrial Estate, SHIPLEY Authority: Environment Agency, North East Region Pollutant: Sewage - Storm Overflow Note: Fish Killed: No Information Incident Date: 16th May 1996 Incident Reference: SL960539 Catchment Area: Aire Receiving Water: Freshwater Stream/River Cause of Incident: Not Given Incident Severity: Category 3 - Minor Incident Positional Accuracy: Located by supplier to within 100m	A13NE (NE)	261	2	415400 438095
52	Pollution Incidents to Controlled Waters Property Type: Water Company Sewage: Pumping Station Location: Dockfield Industrial Estate, SHIPLEY Authority: Environment Agency, North East Region Pollutant: Sewage - Storm Overflow Note: Pollution Found; Fish Killed: No Information Incident Date: 16th May 1996 Incident Reference: SL960539 Catchment Area: Aire Receiving Water: Freshwater Stream/River Cause of Incident: Unknown Incident Severity: Category 3 - Minor Incident Positional Accuracy: Located by supplier to within 100m	A13NE (NE)	264	2	415400 438100
53	Pollution Incidents to Controlled Waters Property Type: Water Company Sewage: Foul Sewer Location: Mouth/Source Bradford Beck Af Authority: Environment Agency, North East Region Pollutant: Unknown Sewage Note: Not Supplied Incident Date: 24th June 1992 Incident Reference: 134285 Catchment Area: Not Given Receiving Water: Freshwater Stream/River Cause of Incident: Not Given Incident Severity: Category 2 - Significant Incident Positional Accuracy: Located by supplier to within 100m	A8NE (S)	268	2	415200 437500
54	Pollution Incidents to Controlled Waters Property Type: Scrapyards Location: Bradford Beck, Shipley Weir Authority: Environment Agency, North East Region Pollutant: Oils - Waste Oil Note: No Fish Killed Incident Date: 10th April 1997 Incident Reference: SL970341 Catchment Area: Aire Tributaries Receiving Water: Freshwater Stream/River Cause of Incident: Not Given Incident Severity: Category 3 - Minor Incident Positional Accuracy: Located by supplier to within 100m	A8NW (S)	270	2	415150 437500
54	Pollution Incidents to Controlled Waters Property Type: Industrial Premises Location: Apperley Bridge /Esholt Bridge Aire 47 Authority: Environment Agency, North East Region Pollutant: Industrial Effluent Note: Not Supplied Incident Date: 22nd July 1989 Incident Reference: 101646 Catchment Area: Not Given Receiving Water: Freshwater Stream/River Cause of Incident: Not Given Incident Severity: Category 2 - Significant Incident Positional Accuracy: Located by supplier to within 100m	A8NW (S)	281	2	415100 437500

Map ID	Details	Quadrant Reference (Compass Direction)	Estimated Distance From Site	Contact	NGR
55	Pollution Incidents to Controlled Waters Property Type: Water Company Sewage: Foul Sewer Location: Buck Lane Ftbr/Saltaire Bridge Aire 13A Authority: Environment Agency, North East Region Pollutant: Sewage - Storm Overflow Note: Not Supplied Incident Date: 6th March 1994 Incident Reference: 150090 Catchment Area: Not Given Receiving Water: Freshwater Stream/River Cause of Incident: Not Given Incident Severity: Category 3 - Minor Incident Positional Accuracy: Located by supplier to within 100m	A18SE (N)	272	2	415300 438200
56	Pollution Incidents to Controlled Waters Property Type: Water Company Sewage: Storm Overflow Location: Coach Road, Baildon, BRADFORD Authority: Environment Agency, North East Region Pollutant: Sewage - Storm Overflow Note: Fish Killed: No Information Incident Date: 11th July 1997 Incident Reference: SL970866 Catchment Area: Aire Receiving Water: Freshwater Stream/River Cause of Incident: Not Given Incident Severity: Category 3 - Minor Incident Positional Accuracy: Located by supplier to within 100m	A12NE (W)	300	2	414805 437995
56	Pollution Incidents to Controlled Waters Property Type: Water Company Sewage: Foul Sewer Location: Buck Lane Ftbr/Saltaire Bridge Aire 13A Authority: Environment Agency, North East Region Pollutant: Unknown Sewage Note: Not Supplied Incident Date: 15th April 1993 Incident Reference: 142868 Catchment Area: Not Given Receiving Water: Freshwater Stream/River Cause of Incident: Not Given Incident Severity: Category 3 - Minor Incident Positional Accuracy: Located by supplier to within 100m	A12NE (W)	306	2	414800 438000
57	Pollution Incidents to Controlled Waters Property Type: Water Company Sewage: Foul Sewer Location: Saltaire Bridge, /Cottingley Bridge Aire 14A Authority: Environment Agency, North East Region Pollutant: Unknown Sewage Note: Not Supplied Incident Date: 13th February 1994 Incident Reference: 149961 Catchment Area: Not Given Receiving Water: Freshwater Stream/River Cause of Incident: Not Given Incident Severity: Category 3 - Minor Incident Positional Accuracy: Located by supplier to within 100m	A12NE (W)	301	2	414800 437900
58	Pollution Incidents to Controlled Waters Property Type: Water Company Sewage: Pumping Station Location: Dockfield Road, SHIPLEY Authority: Environment Agency, North East Region Pollutant: Sewage - Storm Overflow Note: Pollution Found; Less Than Ten Fish Killed Incident Date: 4th June 1996 Incident Reference: SL960614 Catchment Area: Aire Receiving Water: Freshwater Stream/River Cause of Incident: Unknown Incident Severity: Category 3 - Minor Incident Positional Accuracy: Located by supplier to within 100m	A13NE (NE)	350	2	415500 438095
58	Pollution Incidents to Controlled Waters Property Type: Water Company Sewage: Pumping Station Location: River Aire, SHIPLEY Authority: Environment Agency, North East Region Pollutant: Other Sewage Note: Pollution Found; No Fish Killed Incident Date: 28th December 1995 Incident Reference: SL960007 Catchment Area: Aire Receiving Water: Freshwater Stream/River Cause of Incident: Unknown Incident Severity: Category 3 - Minor Incident Positional Accuracy: Located by supplier to within 100m	A13NE (NE)	352	2	415500 438100

Map ID	Details	Quadrant Reference (Compass Direction)	Estimated Distance From Site	Contact	NGR
58	Pollution Incidents to Controlled Waters Property Type: Water Company Sewage: Pumping Station Location: River Aire, SHIPLEY Authority: Environment Agency, North East Region Pollutant: Sewage - Storm Overflow Note: Pollution Found; No Fish Killed Incident Date: 28th June 1996 Incident Reference: SL960652 Catchment Area: Aire Receiving Water: Freshwater Stream/River Cause of Incident: Unknown Incident Severity: Category 3 - Minor Incident Positional Accuracy: Located by supplier to within 100m	A13NE (NE)	354	2	415505 438095
58	Pollution Incidents to Controlled Waters Property Type: Water Company Sewage: Pumping Station Location: River Aire, SHIPLEY Authority: Environment Agency, North East Region Pollutant: Other Sewage Note: No Fish Killed Incident Date: 28th December 1995 Incident Reference: SL960007 Catchment Area: Aire Receiving Water: Freshwater Stream/River Cause of Incident: Not Given Incident Severity: Category 3 - Minor Incident Positional Accuracy: Located by supplier to within 100m	A13NE (NE)	358	2	415505 438105
59	Pollution Incidents to Controlled Waters Property Type: Water Company Sewage: Foul Sewer Location: Mouth/Source Bradford Beck Af Authority: Environment Agency, North East Region Pollutant: Unknown Sewage Note: Not Supplied Incident Date: 11th June 1992 Incident Reference: 133886 Catchment Area: Not Given Receiving Water: Freshwater Stream/River Cause of Incident: Not Given Incident Severity: Category 1 - Major Incident Positional Accuracy: Located by supplier to within 100m	A8NW (S)	377	2	415100 437400
60	Pollution Incidents to Controlled Waters Property Type: Industrial: Other Location: Aire 13A Authority: Environment Agency, North East Region Pollutant: Unknown Note: Fish Killed: No Information; Bradford Beck Incident Date: 4th July 1995 Incident Reference: SL950717 Catchment Area: Aire Tributaries Receiving Water: Freshwater Stream/River Cause of Incident: Not Given Incident Severity: Category 3 - Minor Incident Positional Accuracy: Located by supplier to within 100m	A8NW (SW)	465	2	414900 437400
61	Pollution Incidents to Controlled Waters Property Type: Other General Premises Location: 125/7 Thackley Old Road, SHIPLEY Authority: Environment Agency, North East Region Pollutant: Sewage - Wrong Connection Note: No Fish Killed Incident Date: 4th June 1997 Incident Reference: SL970764 Catchment Area: Aire Tributaries Receiving Water: Freshwater Stream/River Cause of Incident: Not Given Incident Severity: Category 3 - Minor Incident Positional Accuracy: Located by supplier to within 100m	A14SW (E)	470	2	415700 437700
62	Pollution Incidents to Controlled Waters Property Type: Miscellaneous Premises: Unknown Location: Mouth/Source Bradford Beck Af Authority: Environment Agency, North East Region Pollutant: Oils - Unknown Note: Not Supplied Incident Date: 11th August 1994 Incident Reference: 152877 Catchment Area: Not Given Receiving Water: Freshwater Stream/River Cause of Incident: Not Given Incident Severity: Category 3 - Minor Incident Positional Accuracy: Located by supplier to within 100m	A8NW (S)	502	2	415001 437301

Map ID	Details	Quadrant Reference (Compass Direction)	Estimated Distance From Site	Contact	NGR
62	Pollution Incidents to Controlled Waters Property Type: Industrial: Other Location: Bradford Beck Authority: Environment Agency, North East Region Pollutant: Unknown Note: Fish Killed: No Information; Aire Incident Date: 3rd May 1995 Incident Reference: SL950538 Catchment Area: Aire Tributaries Receiving Water: Freshwater Stream/River Cause of Incident: Not Given Incident Severity: Category 3 - Minor Incident Positional Accuracy: Located by supplier to within 100m	A8NW (S)	505	2	415006 437296
62	Pollution Incidents to Controlled Waters Property Type: Industrial: Other Location: Bradford Beck Authority: Environment Agency, North East Region Pollutant: Other Sewage Note: Fish Killed: No Information; Bradford Beck Incident Date: 2nd May 1995 Incident Reference: SL950536 Catchment Area: Aire Tributaries Receiving Water: Freshwater Stream/River Cause of Incident: Not Given Incident Severity: Category 3 - Minor Incident Positional Accuracy: Located by supplier to within 100m	A8NW (S)	506	2	415001 437296
63	Pollution Incidents to Controlled Waters Property Type: Water Company Sewage: Foul Sewer Location: Saltaire Bridge Weir/Park Weir Aire 53 Authority: Environment Agency, North East Region Pollutant: Unknown Sewage Note: Not Supplied Incident Date: 28th April 1991 Incident Reference: 121817 Catchment Area: Not Given Receiving Water: Freshwater Stream/River Cause of Incident: Not Given Incident Severity: Category 3 - Minor Incident Positional Accuracy: Located by supplier to within 100m	A12NE (W)	525	2	414600 438100
64	Pollution Incidents to Controlled Waters Property Type: Water Company Sewage: Foul Sewer Location: Pipe Bridge, /Saltaire Bridge Weir Aire 52 Authority: Environment Agency, North East Region Pollutant: Kitchen Wastes (E.g. Peelings Etc.) Note: Not Supplied Incident Date: 13th April 1991 Incident Reference: 121340 Catchment Area: Not Given Receiving Water: Freshwater Stream/River Cause of Incident: Not Given Incident Severity: Category 3 - Minor Incident Positional Accuracy: Located by supplier to within 100m	A19SW (NE)	544	2	415600 438300
65	Pollution Incidents to Controlled Waters Property Type: Scrapyards Location: Bradford Beck Authority: Environment Agency, North East Region Pollutant: Oils - Waste Oil Note: Pollution Found; No Fish Killed Incident Date: 23rd February 1996 Incident Reference: SL960188 Catchment Area: Aire Tributaries Receiving Water: Freshwater Stream/River Cause of Incident: Unknown Incident Severity: Category 3 - Minor Incident Positional Accuracy: Located by supplier to within 100m	A8NW (SW)	548	2	414900 437300
65	Pollution Incidents to Controlled Waters Property Type: Scrapyards Location: Bradford Beck Authority: Environment Agency, North East Region Pollutant: Oils - Waste Oil Note: No Fish Killed; Bradford Beck Incident Date: 23rd February 1996 Incident Reference: SL960188 Catchment Area: Aire Tributaries Receiving Water: Freshwater Stream/River Cause of Incident: Not Given Incident Severity: Category 3 - Minor Incident Positional Accuracy: Located by supplier to within 100m	A8NW (SW)	552	2	414900 437295

Map ID	Details	Quadrant Reference (Compass Direction)	Estimated Distance From Site	Contact	NGR
66	<p>Pollution Incidents to Controlled Waters</p> <p>Property Type: Water Company Sewage: Sewage Treatment Works Location: Aire 13A Authority: Environment Agency, North East Region Pollutant: Other Sewage Note: Fish Killed: No Information Incident Date: 24th March 1995 Incident Reference: SL950400 Catchment Area: Aire Receiving Water: Freshwater Stream/River Cause of Incident: Not Given Incident Severity: Category 3 - Minor Incident Positional Accuracy: Located by supplier to within 100m</p>	A17SE (NW)	564	2	414600 438200
67	<p>Pollution Incidents to Controlled Waters</p> <p>Property Type: Road Location: Bradford Beck Authority: Environment Agency, North East Region Pollutant: Oils - Other Oil Note: Fish Killed: No Information; Bradford Beck Incident Date: 29th March 1995 Incident Reference: SL950411 Catchment Area: Aire Tributaries Receiving Water: Freshwater Stream/River Cause of Incident: Not Given Incident Severity: Category 3 - Minor Incident Positional Accuracy: Located by supplier to within 100m</p>	A12NE (W)	600	2	414500 437900
68	<p>Pollution Incidents to Controlled Waters</p> <p>Property Type: Miscellaneous Premises: Unknown Location: Buck Lane Footbr/Pipe Bridge Aire 51 Authority: Environment Agency, North East Region Pollutant: Rubbish Note: Not Supplied Incident Date: 22nd May 1991 Incident Reference: 122632 Catchment Area: Not Given Receiving Water: Freshwater Stream/River Cause of Incident: Not Given Incident Severity: Category 2 - Significant Incident Positional Accuracy: Located by supplier to within 100m</p>	A19SW (NE)	612	2	415600 438400
69	<p>Pollution Incidents to Controlled Waters</p> <p>Property Type: Water Company Sewage: Foul Sewer Location: Pipe Bridge, /Saltaire Bridge Weir Aire 52 Authority: Environment Agency, North East Region Pollutant: Not Given Note: Not Supplied Incident Date: 28th February 1991 Incident Reference: 120195 Catchment Area: Not Given Receiving Water: Freshwater Stream/River Cause of Incident: Not Given Incident Severity: Category 3 - Minor Incident Positional Accuracy: Located by supplier to within 100m</p>	A12NE (W)	620	2	414500 438095
69	<p>Pollution Incidents to Controlled Waters</p> <p>Property Type: Water Company Sewage: Storm Overflow Location: River Aire, Coach Road Authority: Environment Agency, North East Region Pollutant: Sewage - Storm Overflow Note: Fish Killed: No Information Incident Date: 12th January 1997 Incident Reference: SL970119 Catchment Area: Aire Receiving Water: Freshwater Stream/River Cause of Incident: Not Given Incident Severity: Category 3 - Minor Incident Positional Accuracy: Located by supplier to within 100m</p>	A12NE (W)	621	2	414500 438100
70	<p>Pollution Incidents to Controlled Waters</p> <p>Property Type: Fire Water Location: Leeds/Liverpool Canal, Dockfield Road Authority: Environment Agency, North East Region Pollutant: Chemicals - Paints / Dyes Note: No Fish Killed Incident Date: 27th January 1997 Incident Reference: SL970064 Catchment Area: Leeds And Liverpool Canal Receiving Water: Canal Cause of Incident: Not Given Incident Severity: Category 3 - Minor Incident Positional Accuracy: Located by supplier to within 100m</p>	A19SW (NE)	621	2	415750 438200

Map ID	Details	Quadrant Reference (Compass Direction)	Estimated Distance From Site	Contact	NGR
71	Pollution Incidents to Controlled Waters Property Type: Water Company Sewage: Water Treatment Works Location: River Aire, SHIPLEY Authority: Environment Agency, North East Region Pollutant: Miscellaneous - Inert Suspended Solids Note: No Fish Killed Incident Date: 11th March 1997 Incident Reference: SL970233 Catchment Area: Aire Receiving Water: Freshwater Stream/River Cause of Incident: Not Given Incident Severity: Category 3 - Minor Incident Positional Accuracy: Located by supplier to within 100m	A17SE (NW)	654	2	414500 438200
71	Pollution Incidents to Controlled Waters Property Type: Water Company Sewage: Storm Overflow Location: River Aire, SHIPLEY Authority: Environment Agency, North East Region Pollutant: Sewage - Storm Overflow Note: No Fish Killed Incident Date: 16th May 1997 Incident Reference: SL970509 Catchment Area: Aire Receiving Water: Freshwater Stream/River Cause of Incident: Not Given Incident Severity: Category 3 - Minor Incident Positional Accuracy: Located by supplier to within 100m	A12NW (NW)	671	2	414480 438195
71	Pollution Incidents to Controlled Waters Property Type: Water Company Sewage: Storm Overflow Location: River Aire, SHIPLEY Authority: Environment Agency, North East Region Pollutant: Sewage - Storm Overflow Note: No Fish Killed Incident Date: 13th May 1997 Incident Reference: SL970502 Catchment Area: Aire Receiving Water: Freshwater Stream/River Cause of Incident: Not Given Incident Severity: Category 3 - Minor Incident Positional Accuracy: Located by supplier to within 100m	A17SW (NW)	673	2	414480 438200
71	Pollution Incidents to Controlled Waters Property Type: Water Company Sewage: Storm Overflow Location: SHIPLEY Authority: Environment Agency, North East Region Pollutant: Sewage - Storm Overflow Note: No Fish Killed Incident Date: 6th October 1997 Incident Reference: SL970954 Catchment Area: Aire Receiving Water: Freshwater Stream/River Cause of Incident: Not Given Incident Severity: Category 3 - Minor Incident Positional Accuracy: Located by supplier to within 100m	A17SW (NW)	700	2	414450 438200
71	Pollution Incidents to Controlled Waters Property Type: Other General Premises Location: Aire 14A Authority: Environment Agency, North East Region Pollutant: Sewage - Storm Overflow Note: Fish Killed: No Information Incident Date: 3rd May 1995 Incident Reference: SL950539 Catchment Area: Aire Receiving Water: Freshwater Stream/River Cause of Incident: Not Given Incident Severity: Category 3 - Minor Incident Positional Accuracy: Located by supplier to within 100m	A17SW (NW)	747	2	414400 438200
72	Pollution Incidents to Controlled Waters Property Type: Water Company Sewage: Storm Overflow Location: Green Lane , BAILDON Authority: Environment Agency, North East Region Pollutant: Sewage - Storm Overflow Note: River Aire; No Pollution Found; Fish Killed: No Information Incident Date: 26th December 1998 Incident Reference: SL990058 Catchment Area: Aire Receiving Water: Freshwater Stream/River Cause of Incident: Not Given Incident Severity: Category 3 - Minor Incident Positional Accuracy: Located by supplier to within 100m	A12NW (W)	693	2	414440 438150

Map ID	Details	Quadrant Reference (Compass Direction)	Estimated Distance From Site	Contact	NGR
73	Pollution Incidents to Controlled Waters Property Type: Water Company Sewage: Storm Overflow Location: River Aire, SHIPLEY Authority: Environment Agency, North East Region Pollutant: Sewage - Storm Overflow Note: No Fish Killed Incident Date: 11th January 1996 Incident Reference: SL960092 Catchment Area: Aire Receiving Water: Freshwater Stream/River Cause of Incident: Not Given Incident Severity: Category 3 - Minor Incident Positional Accuracy: Located by supplier to within 100m	A17SE (NW)	693	2	414505 438295
73	Pollution Incidents to Controlled Waters Property Type: Water Company Sewage: Surface Water Outfall Location: River Aire, Coach Road Authority: Environment Agency, North East Region Pollutant: Sewage - Storm Overflow Note: No Fish Killed Incident Date: 15th September 1997 Incident Reference: SL970911 Catchment Area: Aire Receiving Water: Freshwater Stream/River Cause of Incident: Not Given Incident Severity: Category 3 - Minor Incident Positional Accuracy: Located by supplier to within 100m	A17SE (NW)	698	2	414500 438295
73	Pollution Incidents to Controlled Waters Property Type: Water Company Sewage: Storm Overflow Location: River Aire, SHIPLEY Authority: Environment Agency, North East Region Pollutant: Sewage - Storm Overflow Note: Pollution Found; No Fish Killed Incident Date: 11th January 1996 Incident Reference: SL960092 Catchment Area: Aire Receiving Water: Freshwater Stream/River Cause of Incident: Unknown Incident Severity: Category 3 - Minor Incident Positional Accuracy: Located by supplier to within 100m	A17SE (NW)	700	2	414500 438300
74	Pollution Incidents to Controlled Waters Property Type: Other General Premises Location: St Pauls Road Authority: Environment Agency, North East Region Pollutant: Oils - Diesel (Including Agricultural) Note: Not Supplied Incident Date: 24th March 1989 Incident Reference: 8732 Catchment Area: Not Given Receiving Water: Not Given Cause of Incident: Not Given Incident Severity: Category 3 - Minor Incident Positional Accuracy: Located by supplier to within 100m	A7SE (SW)	771	2	414800 437100
75	Pollution Incidents to Controlled Waters Property Type: Landfill/Waste Disposal Site Location: Bradford Beck, Confluence Of Aire Authority: Environment Agency, North East Region Pollutant: Surcharged Sewage Note: No Fish Killed; Bradford Beck Incident Date: 17th December 1995 Incident Reference: SL951244 Catchment Area: Aire Tributaries Receiving Water: Freshwater Stream/River Cause of Incident: Not Given Incident Severity: Category 2 - Significant Incident Positional Accuracy: Located by supplier to within 100m	A8SW (S)	819	2	414900 437000
76	Pollution Incidents to Controlled Waters Property Type: Water Company Sewage: Foul Sewer Location: Pipe Bridge, /Saltaire Bridge Weir Aire 52 Authority: Environment Agency, North East Region Pollutant: Unknown Sewage Note: Not Supplied Incident Date: 18th April 1991 Incident Reference: 121728 Catchment Area: Not Given Receiving Water: Freshwater Stream/River Cause of Incident: Not Given Incident Severity: Category 2 - Significant Incident Positional Accuracy: Located by supplier to within 100m	A12NW (W)	835	2	414305 438195

Map ID	Details	Quadrant Reference (Compass Direction)	Estimated Distance From Site	Contact	NGR
76	Pollution Incidents to Controlled Waters Property Type: Water Company Sewage: Foul Sewer Location: Pipe Bridge, /Saltaire Bridge Weir Aire 52 Authority: Environment Agency, North East Region Pollutant: Unknown Sewage Note: Not Supplied Incident Date: 3rd June 1990 Incident Reference: 111196 Catchment Area: Not Given Receiving Water: Freshwater Stream/River Cause of Incident: Not Given Incident Severity: Category 2 - Significant Incident Positional Accuracy: Located by supplier to within 100m	A17SW (W)	837	2	414305 438200
76	Pollution Incidents to Controlled Waters Property Type: Private Sewage (Non-PLC): Combined Sewer Overflow Location: River Aire, SHIPLEY Authority: Environment Agency, North East Region Pollutant: Sewage - Storm Overflow Note: No Fish Killed Incident Date: 9th April 1996 Incident Reference: SL960423 Catchment Area: Aire Receiving Water: Freshwater Stream/River Cause of Incident: Not Given Incident Severity: Category 3 - Minor Incident Positional Accuracy: Located by supplier to within 100m	A12NW (W)	840	2	414300 438195
76	Pollution Incidents to Controlled Waters Property Type: Private Sewage (Non-PLC): Combined Sewer Overflow Location: River Aire, SHIPLEY Authority: Environment Agency, North East Region Pollutant: Sewage - Storm Overflow Note: Pollution Found; No Fish Killed Incident Date: 9th April 1996 Incident Reference: SL960423 Catchment Area: Aire Receiving Water: Freshwater Stream/River Cause of Incident: Unknown Incident Severity: Category 3 - Minor Incident Positional Accuracy: Located by supplier to within 100m	A17SW (W)	842	2	414300 438200
77	Pollution Incidents to Controlled Waters Property Type: Water Company Sewage: Storm Overflow Location: Aire 13A Authority: Environment Agency, North East Region Pollutant: Sewage - Storm Overflow Note: Fish Killed: No Information Incident Date: 18th February 1995 Incident Reference: SL950278 Catchment Area: Aire Receiving Water: Freshwater Stream/River Cause of Incident: Not Given Incident Severity: Category 3 - Minor Incident Positional Accuracy: Located by supplier to within 100m	A17SW (NW)	878	2	414300 438300
78	Pollution Incidents to Controlled Waters Property Type: Ships/Boats Location: Canal At Shipley Authority: Environment Agency, North East Region Pollutant: Oils - Diesel (Including Agricultural) Note: No Fish Killed Incident Date: 18th January 1996 Incident Reference: SL960455 Catchment Area: Leeds And Liverpool Canal Receiving Water: Canal Cause of Incident: Not Given Incident Severity: Category 3 - Minor Incident Positional Accuracy: Located by supplier to within 100m	A12NW (W)	913	2	414200 438095
78	Pollution Incidents to Controlled Waters Property Type: Ships/Boats Location: Canal At, SHIPLEY Authority: Environment Agency, North East Region Pollutant: Oils - Diesel (Including Agricultural) Note: Pollution Found; No Fish Killed Incident Date: 18th January 1996 Incident Reference: SL960455 Catchment Area: Leeds And Liverpool Canal Receiving Water: Canal Cause of Incident: Unknown Incident Severity: Category 3 - Minor Incident Positional Accuracy: Located by supplier to within 100m	A12NW (W)	914	2	414200 438100

Map ID	Details	Quadrant Reference (Compass Direction)	Estimated Distance From Site	Contact	NGR
79	Pollution Incidents to Controlled Waters Property Type: Construction/Demolition Location: Gargrave/Source Aire Afu Authority: Environment Agency, North East Region Pollutant: Rubble/Litter Or Solids Note: Not Supplied Incident Date: 23rd May 1990 Incident Reference: 110829 Catchment Area: Not Given Receiving Water: Freshwater Stream/River Cause of Incident: Not Given Incident Severity: Category 3 - Minor Incident Positional Accuracy: Located by supplier to within 100m	A19NE (NE)	963	2	415900 438595
79	Pollution Incidents to Controlled Waters Property Type: Construction/Demolition Location: Gargrave/Source Aire Afu Authority: Environment Agency, North East Region Pollutant: Rubble/Litter Or Solids Note: Not Supplied Incident Date: 23rd May 1990 Incident Reference: 110830 Catchment Area: Not Given Receiving Water: Freshwater Stream/River Cause of Incident: Not Given Incident Severity: Category 3 - Minor Incident Positional Accuracy: Located by supplier to within 100m	A19NE (NE)	967	2	415900 438600
80	Pollution Incidents to Controlled Waters Property Type: Other General Premises Location: St Pauls Road Authority: Environment Agency, North East Region Pollutant: Oils - Diesel (Including Agricultural) Note: Not Supplied Incident Date: 24th March 1989 Incident Reference: 8731 Catchment Area: Not Given Receiving Water: Not Given Cause of Incident: Not Given Incident Severity: Category 3 - Minor Incident Positional Accuracy: Located by supplier to within 100m	A7NW (SW)	995	2	414300 437300
81	Prosecutions Relating to Authorised Processes Location: Hird Street, SHIPLEY, West Yorkshire, BD17 7ED Prosecution Text: Ref AR7726, Failure to comply with two improvement notices. Prosecution Act: HSWA74 Hearing Date: 26th August 1992 Verdict: Guilty Fine: Not Supplied Costs: 3905 Positional Accuracy: Manually positioned to the road within the address or location	A12NE (W)	274	2	414825 437930
81	Prosecutions Relating to Authorised Processes Location: Shipley, BRADFORD, West Yorkshire, BD17 7ED Prosecution Text: ENDS Report 281 (June 1998), 5 charges of breaching authorisation conditions. Exceeded particulate, dioxin, acid gas, metal and volatile organic compound emission limits. Also failures to treat scrubbers & scrubber effluent. Prosecution Act: EPA90 s6(1) Hearing Date: 15th June 1998 Verdict: Guilty Fine: 0 Costs: 0 Positional Accuracy: Manually positioned to the road within the address or location	A12NE (W)	305	2	414795 437908
82	Prosecutions Relating to Authorised Processes Location: Land At Perseverance Works, Leeds Road, Shipley, West Yorkshire, Bd18 2jn Prosecution Text: Site Without Correct Waste Management Licence Used For Dumping Of Commercial Waste, Including Asbestos Prosecution Act: Epa90 S33(1a) & S33(1b) Hearing Date: 1st November 2002 Verdict: Guilty Fine: 25000 Costs: 2818 Positional Accuracy: Manually positioned to the address or location	A8NW (S)	346	2	415139 437425

Map ID	Details	Quadrant Reference (Compass Direction)	Estimated Distance From Site	Contact	NGR
83	<p>Prosecutions Relating to Authorised Processes</p> <p>Location: Briggate, SHIPLEY, West Yorkshire, BD18 Prosecution Text: EA News Release 11/07/1996, Knowingly depositing waste on land without a waste management licence and failure to comply with Duty of Care Prosecution Act: EPA90 Hearing Date: 11th July 1996 Verdict: Guilty Fine: 750 Costs: 658 Positional Accuracy: Manually positioned to the road within the address or location</p>	A8SW (S)	662	2	415018 437127
83	<p>Prosecutions Relating to Authorised Processes</p> <p>Location: Rear of Windhill Tyres, Off Briggate, SHIPLEY, West Yorkshire, BD18 Prosecution Text: EA News Release 28/09/1998 (Case 1 of 2), Flytipping a large quantity of false ceiling panels, wood and insulation materials. Prosecution Act: EPA90 Hearing Date: 28th September 1998 Verdict: Guilty Fine: 1500 Costs: 1289 Positional Accuracy: Manually positioned to the road within the address or location</p>	A8SW (S)	692	2	415006 437099
83	<p>Prosecutions Relating to Authorised Processes</p> <p>Location: Rear of Windhill Tyres, Off Briggate, SHIPLEY, West Yorkshire, BD18 Prosecution Text: EA News Release 28/09/1998 (Case 2 of 2), Failing to ensure that waste was transferred to an authorised person. Prosecution Act: EPA90 Hearing Date: 28th September 1998 Verdict: Guilty Fine: 2000 Costs: 1289 Positional Accuracy: Manually positioned to the road within the address or location</p>	A8SW (S)	697	2	415006 437094
	<p>River Quality</p> <p>Name: Leeds_And_Liverpool_Canal GQA Grade: River Quality C Reach: Greenberfield_Lock_Apperley_Bridg Estimated Distance (km): 51 Flow Rate: Flow greater than 80 cumecs Flow Type: Canal Year: 2000</p>	A13NW (NW)	0	2	415164 437878
	<p>River Quality</p> <p>Name: Bradford_Beck GQA Grade: River Quality E Reach: Red_Beck_River_Air Estimated Distance (km): 1.3 Flow Rate: Flow less than 0.62 cumecs Flow Type: River Year: 2000</p>	A13SW (W)	65	2	415047 437859
	<p>River Quality</p> <p>Name: River_Aire GQA Grade: River Quality C Reach: Bradford_Beck_Gill_Beck_(Baildon) Estimated Distance (km): 3.5 Flow Rate: Flow less than 10 cumecs Flow Type: River Year: 2000</p>	A13NW (N)	154	2	415096 438102
	<p>River Quality</p> <p>Name: River_Aire GQA Grade: River Quality C Reach: Loadpit_Beck_Bradford_Bec Estimated Distance (km): 2.3 Flow Rate: Flow less than 10 cumecs Flow Type: River Year: 2000</p>	A13NW (NW)	185	2	414991 438089
	<p>River Quality</p> <p>Name: Bradford_Beck GQA Grade: River Quality E Reach: Eastbrook_Beck_Red_Bec Estimated Distance (km): 1.6 Flow Rate: Flow less than 0.62 cumecs Flow Type: River Year: 2000</p>	A8SW (S)	858	2	415053 436920

Map ID	Details	Quadrant Reference (Compass Direction)	Estimated Distance From Site	Contact	NGR
	River Quality Name: Red_Beck GQA Grade: River Quality C Reach: Shay_Lane_Bradford_Bec Estimated Distance (km): 1.7 Flow Rate: Flow less than 0.31 cumecs Flow Type: River Year: 2000	A8SW (S)	858	2	415053 436920
84	River Quality Biology Sampling Points Name: Aire Reach: Bradford Beck To Gill Beck (Baildon) Estimated Distance: 3.50 Positional Accuracy: Located by supplier to within 10m Year: 1990 GQA Grade: River Quality Biology GQA Grade E - Poor Year: 1995 GQA Grade: River Quality Biology GQA Grade E - Poor Year: 2000 GQA Grade: River Quality Biology GQA Grade D - Fair Year: 2002 GQA Grade: River Quality Biology GQA Grade D - Fair Year: 2003 GQA Grade: River Quality Biology GQA Grade D - Fair Year: 2004 GQA Grade: River Quality Biology GQA Grade D - Fair Year: 2005 GQA Grade: River Quality Biology GQA Grade D - Fair Year: 2006 GQA Grade: River Quality Biology GQA Grade D - Fair Year: 2007 GQA Grade: River Quality Biology GQA Grade C - Fairly Good Year: 2008 GQA Grade: River Quality Biology GQA Grade C - Fairly Good Year: 2009 GQA Grade: River Quality Biology GQA Grade C - Fairly Good	A13NE (N)	29	2	415181 437985

Map ID	Details	Quadrant Reference (Compass Direction)	Estimated Distance From Site	Contact	NGR
85	<p>River Quality Chemistry Sampling Points</p> <p>Name: Bradford Beck Reach: Red Beck To River Aire Estimated Distance: 1.30 Objective: Not Supplied Positional Accuracy: Located by supplier to within 10m Year: 1990 GQA Grade: River Quality Chemistry GQA Grade E - Poor Compliance: Not Supplied Year: 1993 GQA Grade: River Quality Chemistry GQA Grade E - Poor Compliance: Not Supplied Year: 1994 GQA Grade: River Quality Chemistry GQA Grade E - Poor Compliance: Not Supplied Year: 1995 GQA Grade: River Quality Chemistry GQA Grade C - Fairly Good Compliance: Not Supplied Year: 1996 GQA Grade: River Quality Chemistry GQA Grade C - Fairly Good Compliance: Not Supplied Year: 1997 GQA Grade: River Quality Chemistry GQA Grade C - Fairly Good Compliance: Not Supplied Year: 1998 GQA Grade: River Quality Chemistry GQA Grade C - Fairly Good Compliance: Not Supplied Year: 1999 GQA Grade: River Quality Chemistry GQA Grade C - Fairly Good Compliance: Not Supplied Year: 2000 GQA Grade: River Quality Chemistry GQA Grade C - Fairly Good Compliance: Not Supplied Year: 2001 GQA Grade: River Quality Chemistry GQA Grade C - Fairly Good Compliance: Not Supplied Year: 2002 GQA Grade: River Quality Chemistry GQA Grade C - Fairly Good Compliance: Not Supplied Year: 2003 GQA Grade: River Quality Chemistry GQA Grade B - Good Compliance: Not Supplied Year: 2004 GQA Grade: River Quality Chemistry GQA Grade B - Good Compliance: Not Supplied Year: 2005 GQA Grade: River Quality Chemistry GQA Grade B - Good Compliance: Not Supplied Year: 2006 GQA Grade: River Quality Chemistry GQA Grade B - Good Compliance: Not Supplied Year: 2007 GQA Grade: River Quality Chemistry GQA Grade B - Good Compliance: Not Supplied Year: 2008 GQA Grade: River Quality Chemistry GQA Grade B - Good Compliance: Not Supplied Year: 2009 GQA Grade: River Quality Chemistry GQA Grade A - Very Good Compliance: Not Supplied</p>	A13SW (S)	213	2	415146 437558

Map ID	Details	Quadrant Reference (Compass Direction)	Estimated Distance From Site	Contact	NGR
85	<p>River Quality Chemistry Sampling Points</p> <p>Name: Bradford Beck Reach: By Stanley Road Red Beck Estimated Distance: 1.60 Objective: Not Supplied Positional Accuracy: Located by supplier to within 10m Year: 1990 GQA Grade: River Quality Chemistry GQA Grade E - Poor Compliance: Not Supplied Year: 1993 GQA Grade: River Quality Chemistry GQA Grade E - Poor Compliance: Not Supplied Year: 1994 GQA Grade: River Quality Chemistry GQA Grade E - Poor Compliance: Not Supplied Year: 1995 GQA Grade: River Quality Chemistry GQA Grade C - Fairly Good Compliance: Not Supplied Year: 1996 GQA Grade: River Quality Chemistry GQA Grade C - Fairly Good Compliance: Not Supplied Year: 1997 GQA Grade: River Quality Chemistry GQA Grade C - Fairly Good Compliance: Not Supplied Year: 1998 GQA Grade: River Quality Chemistry GQA Grade C - Fairly Good Compliance: Not Supplied Year: 1999 GQA Grade: River Quality Chemistry GQA Grade C - Fairly Good Compliance: Not Supplied Year: 2000 GQA Grade: River Quality Chemistry GQA Grade C - Fairly Good Compliance: Not Supplied Year: 2001 GQA Grade: River Quality Chemistry GQA Grade C - Fairly Good Compliance: Not Supplied Year: 2002 GQA Grade: River Quality Chemistry GQA Grade C - Fairly Good Compliance: Not Supplied Year: 2003 GQA Grade: River Quality Chemistry GQA Grade B - Good Compliance: Not Supplied Year: 2004 GQA Grade: River Quality Chemistry GQA Grade B - Good Compliance: Not Supplied Year: 2005 GQA Grade: River Quality Chemistry GQA Grade B - Good Compliance: Not Supplied Year: 2006 GQA Grade: River Quality Chemistry GQA Grade B - Good Compliance: Not Supplied Year: 2007 GQA Grade: River Quality Chemistry GQA Grade B - Good Compliance: Not Supplied Year: 2008 GQA Grade: River Quality Chemistry GQA Grade B - Good Compliance: Not Supplied Year: 2009 GQA Grade: River Quality Chemistry GQA Grade A - Very Good Compliance: Not Supplied</p>	A13SW (S)	213	2	415146 437558
86	<p>Substantiated Pollution Incident Register</p> <p>Authority: Environment Agency - North East Region, Yorkshire Area Incident Date: 10th May 2009 Incident Reference: 677682 Water Impact: Category 1 - Major Incident Air Impact: Category 4 - No Impact Land Impact: Category 4 - No Impact Positional Accuracy: Located by supplier to within 10m Pollutant: Pollutant Not Identified: Not Identified</p>	A13NW (W)	4	2	415103 437889
87	<p>Substantiated Pollution Incident Register</p> <p>Authority: Environment Agency - North East Region, Yorkshire Area Incident Date: 30th January 2015 Incident Reference: 1310044 Water Impact: Category 2 - Significant Incident Air Impact: Category 4 - No Impact Land Impact: Category 4 - No Impact Positional Accuracy: Located by supplier to within 10m Pollutant: Contaminated Water: Minewater</p>	A13SW (S)	103	2	415145 437673

Map ID	Details	Quadrant Reference (Compass Direction)	Estimated Distance From Site	Contact	NGR
88	Substantiated Pollution Incident Register Authority: Environment Agency - North East Region, Yorkshire Area Incident Date: 27th September 2019 Incident Reference: 1741809 Water Impact: Category 1 - Major Incident Air Impact: Category 4 - No Impact Land Impact: Category 4 - No Impact Positional Accuracy: Located by supplier to within 10m Pollutant: Contaminated Water: Minewater	A13SW (S)	170	2	415141 437604
89	Substantiated Pollution Incident Register Authority: Environment Agency - North East Region, Yorkshire Area Incident Date: 23rd August 2017 Incident Reference: 1550015 Water Impact: Category 3 - Minor Incident Air Impact: Category 4 - No Impact Land Impact: Category 2 - Significant Incident Positional Accuracy: Located by supplier to within 10m Pollutant: Crude Sewage	A8NE (S)	412	2	415194 437356
90	Substantiated Pollution Incident Register Authority: Environment Agency - North East Region, Yorkshire Area Incident Date: 17th September 2003 Incident Reference: 190653 Water Impact: Category 4 - No Impact Air Impact: Category 4 - No Impact Land Impact: Category 2 - Significant Incident Positional Accuracy: Located by supplier to within 10m Pollutant: General Biodegradable : Other Pollutant: Specific Waste Materials: Tyres	A14NW (NE)	565	2	415726 438102
91	Water Abstractions Operator: Stompa Furniture Ltd Licence Number: 2/27/16/071 Permit Version: Not Supplied Location: Location Description Not Available Authority: Environment Agency, North East Region Abstraction: General Industrial Abstraction Type: Not Supplied Source: Groundwater Daily Rate (m3): 86 Yearly Rate (m3): 13638 Details: Millstone Grit Licence Revoked Authorised Start: Not Supplied Authorised End: Not Supplied Permit Start Date: Not Supplied Permit End Date: Not Supplied Positional Accuracy: Located by supplier to within 100m	A13NE (NE)	129	2	415300 438000
92	Water Abstractions Operator: S Jerome & Sons (Holdings) Plc Licence Number: 2/27/16/059 Permit Version: Not Supplied Location: Premises At Ives Street Authority: Environment Agency, North East Region Abstraction: Cooling Abstraction Type: Not Supplied Source: Surface Daily Rate (m3): 1309 Yearly Rate (m3): 63644 Details: Not Supplied Authorised Start: Not Supplied Authorised End: Not Supplied Permit Start Date: Not Supplied Permit End Date: Not Supplied Positional Accuracy: Located by supplier to within 100m	A13NW (NW)	209	2	414900 438000
93	Water Abstractions Operator: S Jerome & Son (Holdings) Limited Licence Number: 2/27/16/178 Permit Version: Not Supplied Location: Victoria Mills, SHIPLEY, Yorkshire Authority: Environment Agency, North East Region Abstraction: Cooling Abstraction Type: Not Supplied Source: Groundwater Daily Rate (m3): 1630 Yearly Rate (m3): 364000 Details: Not Supplied Authorised Start: Not Supplied Authorised End: Not Supplied Permit Start Date: Not Supplied Permit End Date: Not Supplied Positional Accuracy: Located by supplier to within 100m	A12NE (W)	404	2	414700 438000

Map ID	Details	Quadrant Reference (Compass Direction)	Estimated Distance From Site	Contact	NGR
94	<p>Water Abstractions</p> <p>Operator: Curompton Ltd Licence Number: 2/27/16/001 Permit Version: Not Supplied Location: Location Description Not Available Authority: Environment Agency, North East Region Abstraction: Cooling Abstraction Type: Not Supplied Source: Groundwater Daily Rate (m3): 327 Yearly Rate (m3): 98194 Details: Millstone Grit Licence Revoked Authorised Start: Not Supplied Authorised End: Not Supplied Permit Start Date: Not Supplied Permit End Date: Not Supplied Positional Accuracy: Located by supplier to within 100m</p>	A18SE (NE)	470	2	415500 438300
95	<p>Water Abstractions</p> <p>Operator: Pace Micro Technology Plc Licence Number: 2/27/16/208 Permit Version: 100 Location: Borehole - Millstone Grit - Saltaire Authority: Environment Agency, North East Region Abstraction: Machinery and Electronics: Drinking, Cooking, Sanitary, Washing, (Small Garden) Abstraction Type: Water may be abstracted from a single point Source: Groundwater Daily Rate (m3): 21 Yearly Rate (m3): 6000 Details: Pace Micro Technology Plc, Victoria Road, Saltaire, West Yorkshire Authorised Start: 01 January Authorised End: 31 December Permit Start Date: 22nd January 1997 Permit End Date: Not Supplied Positional Accuracy: Located by supplier to within 100m</p>	A12NW (W)	800	2	414300 437900
	<p>Water Abstractions</p> <p>Operator: Elunid Limited Licence Number: 2/27/16/165 Permit Version: Not Supplied Location: Location Description Not Available Authority: Environment Agency, North East Region Abstraction: General Industrial Abstraction Type: Not Supplied Source: Groundwater Daily Rate (m3): 455 Yearly Rate (m3): 167000 Details: Millstone Grit Licence Revoked Authorised Start: Not Supplied Authorised End: Not Supplied Permit Start Date: Not Supplied Permit End Date: Not Supplied Positional Accuracy: Located by supplier to within 100m</p>	A3NW (S)	1009	2	414900 436800
	<p>Water Abstractions</p> <p>Operator: Salts (Saltaire) Ltd Licence Number: 2/27/16/088 Permit Version: Not Supplied Location: Location Description Not Available Authority: Environment Agency, North East Region Abstraction: Cooling Abstraction Type: Not Supplied Source: Surface Daily Rate (m3): 12183 Yearly Rate (m3): 523699 Details: Licence Revoked Authorised Start: Not Supplied Authorised End: Not Supplied Permit Start Date: Not Supplied Permit End Date: Not Supplied Positional Accuracy: Located by supplier to within 100m</p>	A16SE (W)	1130	2	414000 438200

Map ID	Details	Quadrant Reference (Compass Direction)	Estimated Distance From Site	Contact	NGR
	<p>Water Abstractions</p> <p>Operator: Finchdale Investments Ltd Licence Number: 2/27/16/015 Permit Version: Not Supplied Location: Location Description Not Available Authority: Environment Agency, North East Region Abstraction: Cooling/Gen Ind. Abstraction Type: Not Supplied Source: Groundwater Daily Rate (m3): 91 Yearly Rate (m3): 4546 Details: Millstone Grit Licence Lapsed Authorised Start: Not Supplied Authorised End: Not Supplied Permit Start Date: Not Supplied Permit End Date: Not Supplied Positional Accuracy: Located by supplier to within 100m</p>	A20NW (NE)	1207	2	416200 438600
	<p>Water Abstractions</p> <p>Operator: N D Marston Ltd Licence Number: 2/27/16/202 Permit Version: 100 Location: Borehole - Millstone Grit - Shipley Authority: Environment Agency, North East Region Abstraction: Amenity: Make-Up Or Top Up Water Abstraction Type: Water may be abstracted from a single point Source: Groundwater Daily Rate (m3): 9 Yearly Rate (m3): 2273 Details: Marston House, Otley Road, Shipley Authorised Start: 01 January Authorised End: 31 December Permit Start Date: 15th January 1993 Permit End Date: Not Supplied Positional Accuracy: Located by supplier to within 100m</p>	A25SE (NE)	1762	2	416620 438970
	<p>Water Abstractions</p> <p>Operator: Rh&Ja Darling Licence Number: 2/27/16/186 Permit Version: 101 Location: Spring - Crook Farm Caravan Park Authority: Environment Agency, North East Region Abstraction: Other Industrial/Commercial/Public Services: General Use (Medium Loss) Abstraction Type: Water may be abstracted from a single point Source: Groundwater Daily Rate (m3): 16 Yearly Rate (m3): 1275 Details: Crook Farm Caravan Park, Baildon Moor, Shipley Authorised Start: 01 November Authorised End: 31 March Permit Start Date: 28th February 2000 Permit End Date: Not Supplied Positional Accuracy: Located by supplier to within 100m</p>	A21NW (NW)	1952	2	413700 439300
	<p>Water Abstractions</p> <p>Operator: Rh&Ja Darling Licence Number: 2/27/16/186 Permit Version: 101 Location: Spring - Crook Farm Caravan Park Authority: Environment Agency, North East Region Abstraction: Holiday Sites; Camp Sites And Tourist Attractions: General Use (Medium Loss) Abstraction Type: Water may be abstracted from a single point Source: Groundwater Daily Rate (m3): Not Supplied Yearly Rate (m3): Not Supplied Details: Crook Farm Caravan Park, Baildon Moor, Shipley Authorised Start: 01 November Authorised End: 31 March Permit Start Date: 28th February 2000 Permit End Date: Not Supplied Positional Accuracy: Located by supplier to within 10m</p>	A21NW (NW)	1952	2	413700 439300

Map ID	Details	Quadrant Reference (Compass Direction)	Estimated Distance From Site	Contact	NGR
	Water Abstractions Operator: Rh&Ja Darling Licence Number: 2/27/16/186 Permit Version: 101 Location: Spring - Crook Farm Caravan Park Authority: Environment Agency, North East Region Abstraction: Holiday Sites; Camp Sites And Tourist Attractions: Drinking; Cooking; Sanitary; Washing; (Small Garden) Abstraction Type: Water may be abstracted from a single point Source: Groundwater Daily Rate (m3): Not Supplied Yearly Rate (m3): Not Supplied Details: Crook Farm Caravan Park, Baildon Moor, Shipley Authorised Start: 01 April Authorised End: 31 October Permit Start Date: 28th February 2000 Permit End Date: Not Supplied Positional Accuracy: Located by supplier to within 10m	A21NW (NW)	1952	2	413700 439300
96	Water Industry Act Referrals Name: Gath Drums (Shipley) Ltd (Dissolved) Location: GATH DRUMS (SHIPLEY) LTD (DISSOLVED), HIRD STREET, HIRD STREET, SHIPLEY, WEST YORKSHIRE, BD17 7ED Authority: Environment Agency, North East Region Permit Reference: AV1548 Dated: 28th February 1996 Process Type: Permissions or amendments to discharge under the Water Industry Act 1991 Description: Processes which result in the discharge of Special Category effluents under The Trade Effluents (Prescribed Processes and Substances) Regulations Status: Application received by the EA but is not yet authorised Positional Accuracy: Manually positioned to the road within the address or location	A12NE (W)	299	2	414801 437912
	Groundwater Vulnerability Map Combined Classification: Secondary Superficial Aquifer - High Vulnerability Combined Vulnerability: High Combined Aquifer: Productive Bedrock Aquifer, Productive Superficial Aquifer Pollutant Speed: High Bedrock Flow: Well Connected Fractures Dilution: 300-550 mm/year Baseflow Index: >70% Superficial Patchiness: <90% Superficial Thickness: >10m Superficial Recharge: No Data	A13SE (E)	0	4	415232 437853
	Groundwater Vulnerability Map Combined Classification: Secondary Superficial Aquifer - High Vulnerability Combined Vulnerability: High Combined Aquifer: Productive Bedrock Aquifer, Productive Superficial Aquifer Pollutant Speed: High Bedrock Flow: Well Connected Fractures Dilution: 300-550 mm/year Baseflow Index: >70% Superficial Patchiness: <90% Superficial Thickness: >10m Superficial Recharge: No Data	A13NE (N)	0	4	415171 437865
	Groundwater Vulnerability - Soluble Rock Risk None				
	Bedrock Aquifer Designations Aquifer Designation: Secondary Aquifer - A	A13NE (N)	0	4	415171 437865
	Superficial Aquifer Designations Aquifer Designation: Secondary Aquifer - Undifferentiated	A13SE (E)	0	4	415232 437853
	Superficial Aquifer Designations Aquifer Designation: Secondary Aquifer - A	A13NE (N)	0	4	415171 437865

Map ID	Details	Quadrant Reference (Compass Direction)	Estimated Distance From Site	Contact	NGR
	Extreme Flooding from Rivers or Sea without Defences Type: Extent of Extreme Flooding from Rivers or Sea without Defences Flood Plain Type: Fluvial Models and Fluvial Events Boundary Accuracy: As Supplied	A13NE (N)	0	2	415171 437865
	Extreme Flooding from Rivers or Sea without Defences Type: Extent of Extreme Flooding from Rivers or Sea without Defences Flood Plain Type: Fluvial Models Boundary Accuracy: As Supplied	A13NE (N)	0	2	415170 437868
	Extreme Flooding from Rivers or Sea without Defences Type: Extent of Extreme Flooding from Rivers or Sea without Defences Flood Plain Type: Fluvial Models Boundary Accuracy: As Supplied	A13SE (S)	14	2	415202 437758
	Extreme Flooding from Rivers or Sea without Defences Type: Extent of Extreme Flooding from Rivers or Sea without Defences Flood Plain Type: Fluvial Events Boundary Accuracy: As Supplied	A13NW (N)	143	2	415115 438090
	Extreme Flooding from Rivers or Sea without Defences Type: Extent of Extreme Flooding from Rivers or Sea without Defences Flood Plain Type: Fluvial Models Boundary Accuracy: As Supplied	A13NW (NW)	147	2	415019 438062
	Extreme Flooding from Rivers or Sea without Defences Type: Extent of Extreme Flooding from Rivers or Sea without Defences Flood Plain Type: Fluvial Models Boundary Accuracy: As Supplied	A13NW (N)	148	2	415145 438100
	Extreme Flooding from Rivers or Sea without Defences Type: Extent of Extreme Flooding from Rivers or Sea without Defences Flood Plain Type: Fluvial Events Boundary Accuracy: As Supplied	A13SW (W)	163	2	414961 437817
	Extreme Flooding from Rivers or Sea without Defences Type: Extent of Extreme Flooding from Rivers or Sea without Defences Flood Plain Type: Fluvial Events Boundary Accuracy: As Supplied	A13NE (N)	169	2	415178 438125
	Extreme Flooding from Rivers or Sea without Defences Type: Extent of Extreme Flooding from Rivers or Sea without Defences Flood Plain Type: Fluvial Models Boundary Accuracy: As Supplied	A13NE (N)	174	2	415185 438130
	Extreme Flooding from Rivers or Sea without Defences Type: Extent of Extreme Flooding from Rivers or Sea without Defences Flood Plain Type: Fluvial Events Boundary Accuracy: As Supplied	A13NE (N)	174	2	415185 438130
	Extreme Flooding from Rivers or Sea without Defences Type: Extent of Extreme Flooding from Rivers or Sea without Defences Flood Plain Type: Fluvial Models Boundary Accuracy: As Supplied	A13NE (N)	178	2	415190 438133
	Extreme Flooding from Rivers or Sea without Defences Type: Extent of Extreme Flooding from Rivers or Sea without Defences Flood Plain Type: Fluvial Events Boundary Accuracy: As Supplied	A13NE (N)	179	2	415193 438135
	Extreme Flooding from Rivers or Sea without Defences Type: Extent of Extreme Flooding from Rivers or Sea without Defences Flood Plain Type: Fluvial Models Boundary Accuracy: As Supplied	A13NE (N)	198	2	415216 438151
	Extreme Flooding from Rivers or Sea without Defences Type: Extent of Extreme Flooding from Rivers or Sea without Defences Flood Plain Type: Fluvial Events Boundary Accuracy: As Supplied	A13NW (NW)	217	2	414935 438080
	Extreme Flooding from Rivers or Sea without Defences Type: Extent of Extreme Flooding from Rivers or Sea without Defences Flood Plain Type: Fluvial Models Boundary Accuracy: As Supplied	A13SW (W)	220	2	414883 437847
	Extreme Flooding from Rivers or Sea without Defences Type: Extent of Extreme Flooding from Rivers or Sea without Defences Flood Plain Type: Fluvial Models Boundary Accuracy: As Supplied	A13NE (N)	231	2	415244 438178

Map ID	Details	Quadrant Reference (Compass Direction)	Estimated Distance From Site	Contact	NGR
	Flooding from Rivers or Sea without Defences Type: Extent of Flooding from Rivers or Sea without Defences Flood Plain Type: Fluvial Models Boundary Accuracy: As Supplied	A13NE (N)	0	2	415171 437865
	Flooding from Rivers or Sea without Defences Type: Extent of Flooding from Rivers or Sea without Defences Flood Plain Type: Fluvial Models Boundary Accuracy: As Supplied	A13SE (S)	18	2	415196 437752
	Areas Benefiting from Flood Defences None				
	Flood Water Storage Areas Type: Flood Water Storage Areas Reference: Not Supplied	A13NW (W)	79	2	415010 437913
	Flood Defences Type: Flood Defences Reference: Not Supplied	A13NW (NW)	8	2	415091 437931
	Flood Defences Type: Flood Defences Reference: Not Supplied	A13NW (NW)	30	2	415110 437974
97	OS Water Network Lines Watercourse Form: Inland river Watercourse Length: 4.8 Watercourse Level: Underground Permanent: True Watercourse Name: Bradford Beck Catchment Name: Aire and Calder Primacy: 1	A13SE (S)	3	5	415169 437786
98	OS Water Network Lines Watercourse Form: Inland river Watercourse Length: 79.0 Watercourse Level: On ground surface Permanent: True Watercourse Name: Bradford Beck Catchment Name: Aire and Calder Primacy: 1	A13SE (S)	3	5	415171 437782
99	OS Water Network Lines Watercourse Form: Inland river Watercourse Length: 192.3 Watercourse Level: On ground surface Permanent: True Watercourse Name: Bradford Beck Catchment Name: Aire and Calder Primacy: 1	A13SW (SW)	3	5	415139 437834
100	OS Water Network Lines Watercourse Form: Canal Watercourse Length: 123.5 Watercourse Level: suspendedOrElevated Permanent: True Watercourse Name: Leeds and Liverpool Canal Catchment Name: Aire and Calder Primacy: 1	A13SE (S)	10	5	415202 437762
101	OS Water Network Lines Watercourse Form: Canal Watercourse Length: 583.1 Watercourse Level: On ground surface Permanent: True Watercourse Name: Leeds and Liverpool Canal Catchment Name: Aire and Calder Primacy: 1	A13SE (S)	13	5	415181 437755
102	OS Water Network Lines Watercourse Form: Inland river Watercourse Length: 943.6 Watercourse Level: On ground surface Permanent: True Watercourse Name: River Aire Catchment Name: Aire and Calder Primacy: 1	A13NW (N)	14	5	415155 437966

Map ID	Details	Quadrant Reference (Compass Direction)	Estimated Distance From Site	Contact	NGR
103	OS Water Network Lines Watercourse Form: Inland river Watercourse Length: 975.5 Watercourse Level: On ground surface Permanent: True Watercourse Name: River Aire Catchment Name: Aire and Calder Primacy: 1	A13NW (NW)	19	5	415089 437955
104	OS Water Network Lines Watercourse Form: Inland river Watercourse Length: 776.2 Watercourse Level: Not Supplied Permanent: True Watercourse Name: Carr Mires Beck Catchment Name: Aire and Calder Primacy: 1	A13SE (S)	57	5	415214 437717
105	OS Water Network Lines Watercourse Form: Inland river Watercourse Length: 773.5 Watercourse Level: On ground surface Permanent: True Watercourse Name: Bradford Beck Catchment Name: Aire and Calder Primacy: 1	A13SE (S)	57	5	415211 437716
106	OS Water Network Lines Watercourse Form: Canal Watercourse Length: 3.5 Watercourse Level: On ground surface Permanent: True Watercourse Name: Leeds and Liverpool Canal Catchment Name: Aire and Calder Primacy: 1	A13SE (SE)	62	5	415299 437792
107	OS Water Network Lines Watercourse Form: Canal Watercourse Length: 24.5 Watercourse Level: On ground surface Permanent: True Watercourse Name: Leeds and Liverpool Canal Catchment Name: Aire and Calder Primacy: 1	A13SE (SE)	65	5	415302 437794
108	OS Water Network Lines Watercourse Form: Inland river Watercourse Length: 46.6 Watercourse Level: On ground surface Permanent: True Watercourse Name: Not Supplied Catchment Name: Aire and Calder Primacy: 1	A13SE (E)	87	5	415324 437804
109	OS Water Network Lines Watercourse Form: Canal Watercourse Length: 1983.4 Watercourse Level: On ground surface Permanent: True Watercourse Name: Leeds and Liverpool Canal Catchment Name: Aire and Calder Primacy: 1	A13SE (E)	89	5	415324 437804
110	OS Water Network Lines Watercourse Form: Canal Watercourse Length: 1471.3 Watercourse Level: On ground surface Permanent: True Watercourse Name: Leeds and Liverpool Canal Catchment Name: Aire and Calder Primacy: 1	A12SE (W)	493	5	414624 437788
111	OS Water Network Lines Watercourse Form: Inland river Watercourse Length: 35.0 Watercourse Level: On ground surface Permanent: True Watercourse Name: Not Supplied Catchment Name: Aire and Calder Primacy: 1	A12SE (W)	493	5	414624 437788

Map ID	Details	Quadrant Reference (Compass Direction)	Estimated Distance From Site	Contact	NGR
112	OS Water Network Lines Watercourse Form: Inland river Watercourse Length: 95.1 Watercourse Level: On ground surface Permanent: True Watercourse Name: Bradford Beck Catchment Name: Aire and Calder Primacy: 1	A8SW (S)	737	5	414925 437078
113	OS Water Network Lines Watercourse Form: Inland river Watercourse Length: 826.6 Watercourse Level: On ground surface Permanent: True Watercourse Name: Northcliff Dike Catchment Name: Aire and Calder Primacy: 1	A8SW (S)	737	5	414925 437078
114	OS Water Network Lines Watercourse Form: Inland river Watercourse Length: 130.4 Watercourse Level: On ground surface Permanent: True Watercourse Name: Not Supplied Catchment Name: Aire and Calder Primacy: 1	A17NE (NW)	744	5	414679 438553
115	OS Water Network Lines Watercourse Form: Inland river Watercourse Length: 113.9 Watercourse Level: Not Supplied Permanent: True Watercourse Name: Not Supplied Catchment Name: Aire and Calder Primacy: 1	A17NE (NW)	744	5	414679 438553
116	OS Water Network Lines Watercourse Form: Inland river Watercourse Length: 36.3 Watercourse Level: On ground surface Permanent: True Watercourse Name: Not Supplied Catchment Name: Aire and Calder Primacy: 1	A17NE (NW)	759	5	414768 438624
117	OS Water Network Lines Watercourse Form: Inland river Watercourse Length: 121.8 Watercourse Level: On ground surface Permanent: True Watercourse Name: Not Supplied Catchment Name: Aire and Calder Primacy: 1	A18NW (N)	773	5	414880 438684
118	OS Water Network Lines Watercourse Form: Inland river Watercourse Length: 278.0 Watercourse Level: On ground surface Permanent: True Watercourse Name: Carr Mires Beck Catchment Name: Aire and Calder Primacy: 1	A9NE (SE)	780	5	415931 437428
119	OS Water Network Lines Watercourse Form: Inland river Watercourse Length: 79.5 Watercourse Level: On ground surface Permanent: True Watercourse Name: Not Supplied Catchment Name: Aire and Calder Primacy: 1	A17NE (NW)	783	5	414780 438656
120	OS Water Network Lines Watercourse Form: Inland river Watercourse Length: 140.4 Watercourse Level: On ground surface Permanent: True Watercourse Name: Not Supplied Catchment Name: Aire and Calder Primacy: 1	A17SE (NW)	791	5	414532 438490

Map ID	Details	Quadrant Reference (Compass Direction)	Estimated Distance From Site	Contact	NGR
121	OS Water Network Lines Watercourse Form: Inland river Watercourse Length: 18.0 Watercourse Level: Underground Permanent: True Watercourse Name: Bradford Beck Catchment Name: Aire and Calder Primacy: 1	A8SW (S)	799	5	414974 436997
122	OS Water Network Lines Watercourse Form: Inland river Watercourse Length: 270.7 Watercourse Level: On ground surface Permanent: True Watercourse Name: Bradford Beck Catchment Name: Aire and Calder Primacy: 1	A8SW (S)	811	5	414984 436982
123	OS Water Network Lines Watercourse Form: Inland river Watercourse Length: 122.3 Watercourse Level: On ground surface Permanent: True Watercourse Name: Not Supplied Catchment Name: Aire and Calder Primacy: 1	A17NE (NW)	815	5	414559 438549
124	OS Water Network Lines Watercourse Form: Inland river Watercourse Length: 19.3 Watercourse Level: On ground surface Permanent: True Watercourse Name: Not Supplied Catchment Name: Aire and Calder Primacy: 1	A19SW (NE)	818	5	415799 438489
125	OS Water Network Lines Watercourse Form: Inland river Watercourse Length: 7.9 Watercourse Level: On ground surface Permanent: True Watercourse Name: River Aire Catchment Name: Aire and Calder Primacy: 1	A19SW (NE)	828	5	415796 438508
126	OS Water Network Lines Watercourse Form: Inland river Watercourse Length: 16.1 Watercourse Level: On ground surface Permanent: True Watercourse Name: Not Supplied Catchment Name: Aire and Calder Primacy: 1	A19SW (NE)	835	5	415803 438510
127	OS Water Network Lines Watercourse Form: Inland river Watercourse Length: 707.6 Watercourse Level: On ground surface Permanent: True Watercourse Name: River Aire Catchment Name: Aire and Calder Primacy: 1	A19SW (NE)	835	5	415803 438510
128	OS Water Network Lines Watercourse Form: Inland river Watercourse Length: 13.3 Watercourse Level: On ground surface Permanent: True Watercourse Name: Not Supplied Catchment Name: Aire and Calder Primacy: 1	A17SW (NW)	836	5	414468 438486
129	OS Water Network Lines Watercourse Form: Inland river Watercourse Length: 89.8 Watercourse Level: Not Supplied Permanent: True Watercourse Name: Not Supplied Catchment Name: Aire and Calder Primacy: 1	A17SW (NW)	845	5	414454 438485

Map ID	Details	Quadrant Reference (Compass Direction)	Estimated Distance From Site	Contact	NGR
130	OS Water Network Lines Watercourse Form: Inland river Watercourse Length: 19.7 Watercourse Level: On ground surface Permanent: True Watercourse Name: Not Supplied Catchment Name: Aire and Calder Primacy: 1	A17NE (NW)	853	5	414663 438673
131	OS Water Network Lines Watercourse Form: Inland river Watercourse Length: 61.6 Watercourse Level: On ground surface Permanent: True Watercourse Name: Not Supplied Catchment Name: Aire and Calder Primacy: 1	A17SW (NW)	919	5	414363 438489
132	OS Water Network Lines Watercourse Form: Inland river Watercourse Length: 2.6 Watercourse Level: On ground surface Permanent: True Watercourse Name: Not Supplied Catchment Name: Aire and Calder Primacy: 1	A17SW (NW)	919	5	414365 438490
133	OS Water Network Lines Watercourse Form: Inland river Watercourse Length: 280.5 Watercourse Level: Not Supplied Permanent: True Watercourse Name: Not Supplied Catchment Name: Aire and Calder Primacy: 1	A12NW (W)	929	5	414204 438186
134	OS Water Network Lines Watercourse Form: Inland river Watercourse Length: 332.6 Watercourse Level: On ground surface Permanent: True Watercourse Name: River Aire Catchment Name: Aire and Calder Primacy: 1	A12NW (W)	933	5	414198 438177
135	OS Water Network Lines Watercourse Form: Inland river Watercourse Length: 11.3 Watercourse Level: On ground surface Permanent: True Watercourse Name: Not Supplied Catchment Name: Aire and Calder Primacy: 1	A17SW (NW)	963	5	414306 438483
136	OS Water Network Lines Watercourse Form: Inland river Watercourse Length: 10.7 Watercourse Level: On ground surface Permanent: True Watercourse Name: Not Supplied Catchment Name: Aire and Calder Primacy: 1	A17SW (NW)	965	5	414298 438476
137	OS Water Network Lines Watercourse Form: Inland river Watercourse Length: 3.3 Watercourse Level: On ground surface Permanent: True Watercourse Name: Not Supplied Catchment Name: Aire and Calder Primacy: 1	A17SW (NW)	971	5	414286 438469
138	OS Water Network Lines Watercourse Form: Inland river Watercourse Length: 32.4 Watercourse Level: On ground surface Permanent: True Watercourse Name: Not Supplied Catchment Name: Aire and Calder Primacy: 1	A17SW (NW)	973	5	414283 438469

Map ID	Details	Quadrant Reference (Compass Direction)	Estimated Distance From Site	Contact	NGR
139	<p>OS Water Network Lines</p> <p>Watercourse Form: Inland river Watercourse Length: 6.9 Watercourse Level: Not Supplied Permanent: True Watercourse Name: Not Supplied Catchment Name: Aire and Calder Primacy: 1</p>	A17SW (NW)	973	5	414283 438469

Map ID	Details	Quadrant Reference (Compass Direction)	Estimated Distance From Site	Contact	NGR
140	BGS Recorded Landfill Sites Site Name: Wrose Brow Rd Tip Location: SHIPLEY, West Yorks Authority: British Geological Survey, National Geoscience Information Service Ground Water: Information not available Surface Water: Information not available Geology: N/A Positional Accuracy: Positioned by the supplier Boundary Accuracy: Moderate	A9NE (SE)	779	-	415939 437445
141	Historical Landfill Sites Licence Holder: R J Kirk/Abinway Limited Location: Land to the North of Leeds Road, Brigate, Shipley, Known as Gasometer Works Name: Shipley Gas Holder Operator Location: Not Supplied Boundary Accuracy: As Supplied Provider Reference: EAHLD03973 First Input Date: 31st March 1986 Last Input Date: 26th October 1993 Specified Waste: Deposited Waste included Inert, Industrial and Commercial Waste Type: EA Waste Ref: 0 Regis Ref: Not Supplied WRC Ref: 4700/0479 BGS Ref: Not Supplied Other Ref: 4700/0697, 4700/0352, 4700/0481, M79	A13SE (SE)	32	2	415229 437747
142	Historical Landfill Sites Licence Holder: Not Supplied Location: Baildon Road, Baildon Wood Bottom Name: Ferniehurst Quarry Operator Location: Not Supplied Boundary Accuracy: As Supplied Provider Reference: EAHLD35404 First Input Date: Not Supplied Last Input Date: Not Supplied Specified Waste: Deposited Waste included Inert Waste Type: EA Waste Ref: 0 Regis Ref: Not Supplied WRC Ref: Not Supplied BGS Ref: Not Supplied Other Ref: BA244	A18SE (N)	436	2	415282 438380
143	Historical Landfill Sites Licence Holder: Shipley Urban District Council Location: Shipley, West Yorkshire Name: Wrose Brow Road Tip Operator Location: Not Supplied Boundary Accuracy: As Supplied Provider Reference: EAHLD31882 First Input Date: 3rd June 1969 Last Input Date: 31st December 1974 Specified Waste: Deposited Waste included Inert, Industrial, Commercial and Household Waste, and Liquid Sludge Type: EA Waste Ref: 0 Regis Ref: Not Supplied WRC Ref: 4700/0441 BGS Ref: 958 Other Ref: 566, B59	A9NE (SE)	779	2	415940 437445
144	Integrated Pollution Control Registered Waste Sites Name: Gath Drums (Shipley) Ltd (Dissolved) Location: Hird Street, SHIPLEY, West Yorkshire, BD17 7ED Authority: Environment Agency, North East Region Permit Reference: AS6942 Dated: 31st July 1995 Process Type: IPC minor (non-substantial) variation to previous variation Description: 5.1 A (D) Incineration within the Waste Disposal Industry Status: Authorisation superseded by a substantial or non substantial variation Positional Accuracy: Manually positioned to the road within the address or location	A12NE (W)	275	2	414825 437910
144	Integrated Pollution Control Registered Waste Sites Name: Gath Drums (Shipley) Ltd (Dissolved) Location: Hird Street, SHIPLEY, West Yorkshire, BD17 7ED Authority: Environment Agency, North East Region Permit Reference: AG8373 Dated: 9th July 1993 Process Type: IPC application for process that was regulated by HMIP for air releases under previous legislation Description: 5.1 A (D) Incineration within the Waste Disposal Industry Status: Authorisation superseded by a substantial or non substantial variation Positional Accuracy: Manually positioned to the road within the address or location	A12NE (W)	275	2	414825 437915

Map ID	Details	Quadrant Reference (Compass Direction)	Estimated Distance From Site	Contact	NGR
144	<p>Integrated Pollution Control Registered Waste Sites</p> <p>Name: Gath Drums (Shipley) Ltd Location: Hird Street, SHIPLEY, West Yorkshire, BD17 7ED Authority: Environment Agency, North East Region Permit Reference: AZ2821 Dated: 10th July 1997 Process Type: IPC minor (non-substantial) variation to previous variation Description: 5.1 A (D) Incineration within the Waste Disposal Industry Status: Application has met the requirements for authorisation (but not yet authorised) Positional Accuracy: Manually positioned to the road within the address or location</p>	A12NE (W)	276	2	414825 437900
144	<p>Integrated Pollution Control Registered Waste Sites</p> <p>Name: Gath Drums (Shipley) Ltd (Dissolved) Location: Hird Street, SHIPLEY, West Yorkshire, BD17 7ED Authority: Environment Agency, North East Region Permit Reference: AT2900 Dated: 27th November 1995 Process Type: IPC minor (non-substantial) variation to previous variation Description: 5.1 A (D) Incineration within the Waste Disposal Industry Status: Authorisation superseded by a substantial or non substantial variation Positional Accuracy: Manually positioned to the road within the address or location</p>	A12NE (W)	276	2	414825 437905
144	<p>Integrated Pollution Control Registered Waste Sites</p> <p>Name: Gath Drums (Shipley) Ltd (Dissolved) Location: Hird Street, SHIPLEY, West Yorkshire, BD17 7ED Authority: Environment Agency, North East Region Permit Reference: AR7726 Dated: 6th June 1995 Process Type: IPC minor (non-substantial) variation to previous variation Description: 5.1 A (D) Incineration within the Waste Disposal Industry Status: Authorisation superseded by a substantial or non substantial variation Positional Accuracy: Manually positioned to the road within the address or location</p>	A12NE (W)	280	2	414820 437910
144	<p>Integrated Pollution Control Registered Waste Sites</p> <p>Name: Gath Drums (Shipley) Ltd (Dissolved) Location: Hird Street, SHIPLEY, West Yorkshire, BD17 7ED Authority: Environment Agency, North East Region Permit Reference: AK1126 Dated: 11th October 1993 Process Type: IPC minor (non-substantial) variation to previous variation Description: 5.1 A (D) Incineration within the Waste Disposal Industry Status: Authorisation superseded by a substantial or non substantial variation Positional Accuracy: Manually positioned to the road within the address or location</p>	A12NE (W)	280	2	414820 437915
144	<p>Integrated Pollution Control Registered Waste Sites</p> <p>Name: Gath Drums (Shipley) Ltd Location: Hird Street, SHIPLEY, West Yorkshire, BD17 7ED Authority: Environment Agency, North East Region Permit Reference: AY9146 Dated: 2nd June 1997 Process Type: IPC minor (non-substantial) variation to previous variation Description: 5.1 A (D) Incineration within the Waste Disposal Industry Status: Application has met the requirements for authorisation (but not yet authorised) Positional Accuracy: Manually positioned to the road within the address or location</p>	A12NE (W)	281	2	414820 437900
144	<p>Integrated Pollution Control Registered Waste Sites</p> <p>Name: Gath Drums (Shipley) Ltd (Dissolved) Location: Hird Street, SHIPLEY, West Yorkshire, BD17 7ED Authority: Environment Agency, North East Region Permit Reference: AP8128 Dated: 5th May 1995 Process Type: IPC minor (non-substantial) variation to previous variation Description: 5.1 A (D) Incineration within the Waste Disposal Industry Status: Authorisation superseded by a substantial or non substantial variation Positional Accuracy: Manually positioned to the road within the address or location</p>	A12NE (W)	281	2	414820 437905
144	<p>Integrated Pollution Control Registered Waste Sites</p> <p>Name: Gath Drums (Shipley) Ltd (Dissolved) Location: Hird Street, SHIPLEY, West Yorkshire, BD17 7ED Authority: Environment Agency, North East Region Permit Reference: AV7058 Dated: 29th July 1996 Process Type: IPC minor (non-substantial) variation to previous variation Description: 5.1 A (D) Incineration within the Waste Disposal Industry Status: Authorisation superseded by a substantial or non substantial variation Positional Accuracy: Manually positioned to the road within the address or location</p>	A12NE (W)	285	2	414815 437910

Map ID	Details	Quadrant Reference (Compass Direction)	Estimated Distance From Site	Contact	NGR
144	<p>Integrated Pollution Control Registered Waste Sites</p> <p>Name: Gath Drums (Shipley) Ltd (Dissolved) Location: Hird Street, SHIPLEY, West Yorkshire, BD17 7ED Authority: Environment Agency, North East Region Permit Reference: AL4015 Dated: 18th August 1994 Process Type: IPC minor (non-substantial) variation to previous variation Description: 5.1 A (D) Incineration within the Waste Disposal Industry Status: Authorisation superseded by a substantial or non substantial variation Positional Accuracy: Manually positioned to the road within the address or location</p>	A12NE (W)	285	2	414815 437915
144	<p>Integrated Pollution Control Registered Waste Sites</p> <p>Name: Gath Drums (Shipley) Ltd (Dissolved) Location: Hird Street, SHIPLEY, West Yorkshire, BD17 7ED Authority: Environment Agency, North East Region Permit Reference: AX2685 Dated: 5th December 1996 Process Type: IPC minor (non-substantial) variation to previous variation Description: 5.1 A (D) Incineration within the Waste Disposal Industry Status: Authorisation revoked Positional Accuracy: Manually positioned to the road within the address or location</p>	A12NE (W)	286	2	414815 437905
144	<p>Integrated Pollution Control Registered Waste Sites</p> <p>Name: Gath Drums (Shipley) Ltd Location: Hird Street, SHIPLEY, West Yorkshire, BD17 7ED Authority: Environment Agency, North East Region Permit Reference: AY5051 Dated: Not Supplied Process Type: IPC minor (non-substantial) variation to previous variation Description: 5.1 A (D) Incineration within the Waste Disposal Industry Status: Application refused Positional Accuracy: Manually positioned to the road within the address or location</p>	A12NE (W)	286	2	414815 437900
145	<p>Licensed Waste Management Facilities (Locations)</p> <p>Licence Number: 60711 Location: Perseverance Works, Leeds Road, Shipley, West Yorkshire, BD18 2JN Operator Name: Drum Disposal And Recycling Services Ltd Operator Location: Not Supplied Authority: Environment Agency - North East Region, Yorkshire Area Site Category: Physical Treatment Facilities Licence Status: Expired Issued: 28th April 1994 Last Modified: 12th August 2010 Expires: Not Supplied Suspended: Not Supplied Revoked: Not Supplied Surrendered: Not Supplied IPPC Reference: Not Supplied Positional Accuracy: Located by supplier to within 10m</p>	A13SE (SE)	46	2	415270 437750
146	<p>Licensed Waste Management Facilities (Locations)</p> <p>Licence Number: 60660 Location: Old Windhill Station, Leeds Road, Shipley, West Yorkshire, BD18 1BP Operator Name: Mr A Hudson Operator Location: Not Supplied Authority: Environment Agency - North East Region, Yorkshire Area Site Category: Metal Recycling Sites (Vehicle Dismantlers) Licence Status: Revoked Issued: 25th January 1991 Last Modified: Not Supplied Expires: Not Supplied Suspended: Not Supplied Revoked: 11th May 2011 Surrendered: Not Supplied IPPC Reference: Not Supplied Positional Accuracy: Located by supplier to within 10m</p>	A13SE (S)	144	2	415217 437627
146	<p>Licensed Waste Management Facilities (Locations)</p> <p>Licence Number: 101817 Location: Leeds Road, Shipley, Bradford, West Yorkshire, BD18 1BP Operator Name: Shipley Auto Spares S A S Ltd Operator Location: Not Supplied Authority: Environment Agency - North East Region, Yorkshire Area Site Category: Vehicle Depollution Facility <5000 tps Licence Status: Transferred Issued: 1st October 2010 Last Modified: 24th May 2012 Expires: Not Supplied Suspended: Not Supplied Revoked: Not Supplied Surrendered: Not Supplied IPPC Reference: Not Supplied Positional Accuracy: Located by supplier to within 10m</p>	A13SE (S)	165	2	415226 437608

Map ID	Details	Quadrant Reference (Compass Direction)	Estimated Distance From Site	Contact	NGR
147	<p>Licensed Waste Management Facilities (Locations)</p> <p>Licence Number: 60711 Location: Bridge Street, Leeds Road, Bingley, West Yorkshire Operator Name: Northern Drums Ltd Operator Location: Perseverance Works, Bridge Street, Leeds Road, Shipley, West Yorkshire, BD18 2JN Authority: Environment Agency - North East Region, Ridings Area Site Category: Physical Treatment Facilities Licence Status: Issued Issued: 28th April 1994 Last Modified: Not Supplied Expires: Not Supplied Suspended: Not Supplied Revoked: Not Supplied Surrendered: Not Supplied IPPC Reference: Not Supplied Positional Accuracy: Located by supplier to within 10m</p>	A13SW (S)	151	2	415154 437620
148	<p>Licensed Waste Management Facilities (Locations)</p> <p>Licence Number: 60679 Location: P O Box 23, Station Sidings, Shipley, West Yorkshire, BD18 2LY Operator Name: Crossley Evans Ltd Operator Location: Not Supplied Authority: Environment Agency - North East Region, Yorkshire Area Site Category: Metal Recycling Sites (Mixed) Licence Status: Issued Issued: 17th March 1992 Last Modified: Not Supplied Expires: Not Supplied Suspended: Not Supplied Revoked: Not Supplied Surrendered: Not Supplied IPPC Reference: Not Supplied Positional Accuracy: Located by supplier to within 10m</p>	A8SW (SW)	710	2	414847 437143
149	<p>Licensed Waste Management Facilities (Locations)</p> <p>Licence Number: 65200 Location: Dockfield Road, Shipley, West Yorkshire, BD17 7AY Operator Name: Wastepoint Commercial Collections Ltd Operator Location: Grrrenbank, House, 152 Wigan Lane, Wigan, WN1 2LA Authority: Environment Agency - North East Region, Ridings Area Site Category: Household, Commercial And Industrial Transfer Stations Licence Status: Issued Issued: 18th October 2001 Last Modified: Not Supplied Expires: Not Supplied Suspended: Not Supplied Revoked: Not Supplied Surrendered: Not Supplied IPPC Reference: Not Supplied Positional Accuracy: Located by supplier to within 100m</p>	A19SE (NE)	903	2	415900 438500
149	<p>Licensed Waste Management Facilities (Locations)</p> <p>Licence Number: 65200 Location: Land/premises At, Dockfield Road, Shipley, West Yorkshire, BD17 7AY Operator Name: Wastepoint Commercial Collections Ltd Operator Location: Not Supplied Authority: Environment Agency - North East Region, Yorkshire Area Site Category: Household, Commercial And Industrial Transfer Stations Licence Status: Expired Issued: 18th October 2001 Last Modified: Not Supplied Expires: Not Supplied Suspended: Not Supplied Revoked: Not Supplied Surrendered: Not Supplied IPPC Reference: Not Supplied Positional Accuracy: Located by supplier to within 100m</p>	A19SE (NE)	903	2	415900 438500

Map ID	Details	Quadrant Reference (Compass Direction)	Estimated Distance From Site	Contact	NGR
150	<p>Licensed Waste Management Facilities (Locations)</p> <p>Licence Number: 60654 Location: Shipley Paint, Otley Road, Charlestown, Shipley, West Yorkshire, BD17 7DP Operator Name: Manor Coating Systems Ltd Operator Location: Not Supplied Authority: Environment Agency - North East Region, Yorkshire Area Site Category: Special Waste Transfer Stations Licence Status: Issued Issued: 31st July 1990 Last Modified: Not Supplied Expires: Not Supplied Suspended: Not Supplied Revoked: Not Supplied Surrendered: Not Supplied IPPC Reference: Not Supplied Positional Accuracy: Located by supplier to within 10m</p>	A19NE (NE)	932	2	415879 438572
	<p>Local Authority Landfill Coverage</p> <p>Name: Bradford Metropolitan City Council - Has not been able to supply Landfill data</p>		0	6	415171 437865
151	<p>Registered Landfill Sites</p> <p>Licence Holder: Abingway Ltd Licence Reference: 697 Site Location: Leeds Road, (Former Shipley Gasholder), Shipley, West Yorkshire Licence Easting: 415240 Licence Northing: 437730 Operator Location: Fourlands Works, Low Well, Briggate, SHIPLEY, West Yorkshire, BD17 7FF Authority: Environment Agency - North East Region, Ridings Area Site Category: Landfill Max Input Rate: Small (Equal to or greater than 10,000 and less than 25,000 tonnes per year) Waste Source: No known restriction on source of waste Restrictions: Status: Licence lapsed/cancelled/defunct/not applicable/surrenderedCancelled Dated: 1st December 1988 Preceded By: Not Given Licence: Superseded By: Not Given Licence: Positional Accuracy: Manually positioned to the address or location Boundary Accuracy: Not Applicable Authorised Waste: Excavation Waste Max.Waste Permitted By Licence Solid Constr'N/Demol. Waste Prohibited Waste: All Biodegradable Waste Liable To Cause Environmental Hazards Poisonous, Noxious, Polluting Wastes</p>	A13SE (SE)	52	2	415240 437730
151	<p>Registered Landfill Sites</p> <p>Licence Holder: R J Kirk Licence Reference: 481 Site Location: Former Gas Holder Off Briggate, Shipley, West Yorkshire Licence Easting: 415240 Licence Northing: 437730 Operator Location: Dale Road.Cockersdale, Drighlington, LEEDS, West Yorkshire, BD11 1ND Authority: Environment Agency - North East Region, Ridings Area Site Category: Landfill Max Input Rate: Undefined Waste Source: No known restriction on source of waste Restrictions: Status: Licence lapsed/cancelled/defunct/not applicable/surrenderedCancelled Dated: 1st March 1986 Preceded By: Not Given Licence: Superseded By: Not Given Licence: Positional Accuracy: Manually positioned to the road within the address or location Boundary Accuracy: Not Applicable Authorised Waste: Com. + Ind. Inert Waste Construction And Demolition Wastes Prohibited Waste: Liable To Cause Environmental Hazards Poisonous, Noxious, Polluting Wastes</p>	A13SE (SE)	52	2	415240 437730

Map ID	Details	Quadrant Reference (Compass Direction)	Estimated Distance From Site	Contact	NGR
152	<p>Registered Waste Transfer Sites</p> <p>Licence Holder: A1 Waste Harrogate Ltd Licence Reference: 830 Site Location: Unit 19 Butterfield Industrial Estate, Otley Road, Shipley, West Yorkshire Operator Location: As Site Address Authority: Environment Agency - North East Region, Ridings Area Site Category: Transfer Max Input Rate: Large (Equal to or greater than 75,000 and less than 250,000 tonnes per year) Waste Source: No known restriction on source of waste Restrictions: Licence Status: Licence lapsed/cancelled/defunct/not applicable/surrenderedCancelled Dated: 1st October 1990 Preceded By: Not Given Licence: Superseded By: Not Given Licence: Positional Accuracy: Manually positioned within the geographical locality Boundary Quality: Not Supplied Authorised Waste Ash Bulky H'Hold Waste- Furniture/Dom.Appl Cement Asbestos Com./Ind. W. Ex Offices/Shops/Ind.Prem Garden Pesticides General Household Refuse Household Chemicals Max.Storage Permitted By Licence Max.Waste Permitted By Licence-States Old Cars/Vehicles/Trailers Plant Mat'L Ex Garden-Tree/Grass Cutt. Scrap Metal Uncontam. Constr'N/Demol. Waste Uncontam. Earth & Excavation Waste Animal And Food Wastes Liable To Cause Environmental Hazards Poisonous, Noxious, Polluting Wastes</p> <p>Prohibited Waste</p>	A18SE (NE)	435	2	415500 438250
153	<p>Registered Waste Transfer Sites</p> <p>Licence Holder: Wastepoint Commercial Collections Ltd Licence Reference: Eawml65200 Site Location: Dockfield Road, Shipley, West Yorkshire, Bd17 7ay Operator Location: A H Leech Son & Dean, Greenbank House, 152 Wigan Lane, Wigan, Lancashire, Wn1 2la Authority: Environment Agency - North East Region, Ridings Area Site Category: Transfer Max Input Rate: Medium (Equal to or greater than 25,000 and less than 75,000 tonnes per year) Waste Source: No known restriction on source of waste Restrictions: Licence Status: Operational as far as is knownOperational Dated: 18th October 2001 Preceded By: Not Given Licence: Superseded By: Not Given Licence: Positional Accuracy: Approximate location provided by supplier Boundary Quality: Not Supplied Authorised Waste Household/Commercial/Industrial Waste (Inferred From Regis Listing) New Licence, Wastes Not To Hand</p>	A19SE (NE)	903	2	415900 438500

Map ID	Details	Quadrant Reference (Compass Direction)	Estimated Distance From Site	Contact	NGR
154	<p>Registered Waste Transfer Sites</p> <p>Licence Holder: Shipley Paint Ltd Licence Reference: 825 Site Location: Charlestown Mills, Otley Road, SHIPLEY, West Yorkshire, BD17 7HU Operator Location: As Site Address Authority: Environment Agency - North East Region, Ridings Area Site Category: Transfer Max Input Rate: Very Small (Less than 10,000 tonnes per year) Waste Source: No known restriction on source of waste Restrictions: Licence Status: Operational as far as is knownOperational Dated: 1st July 1990 Preceded By: Not Given Licence: Superseded By: Not Given Licence: Positional Accuracy: Manually positioned to the address or location Boundary Quality: Not Supplied Authorised Waste Acetone Cellulose Thinners Chlorinated Solvents Dirty Thinners/Waste Paint Comprising Industrial Thinners Max.Storage Permitted By Licence Synthetic Thinners Waste Paint</p>	A19NE (NE)	967	2	415900 438600
155	<p>Registered Waste Treatment or Disposal Sites</p> <p>Licence Holder: A Hudson t/a Shipley Auto Spares Licence Reference: 893 Site Location: Shipley Auto Spares, Windhill Old Station, SHIPLEY, West Yorkshire, BD18 Operator Location: Windhill Old Station, Leeds Road, SHIPLEY, West Yorkshire, BD18 Authority: Environment Agency - North East Region, Ridings Area Site Category: Scrapyard Max Input Rate: Very Small (Less than 10,000 tonnes per year) Waste Source: No known restriction on source of waste Restrictions: Licence Status: Operational as far as is knownOperational Dated: 1st January 1991 Preceded By: Not Given Licence: Superseded By: Not Given Licence: Positional Accuracy: Manually positioned to the address or location Boundary Quality: Not Supplied Authorised Waste Batteries Cars Engine Oil Max.Storage Permitted By Licence Tyres Prohibited Waste: Poisonous, Noxious And Polluting N.O.S</p>	A13SE (S)	147	2	415240 437630
156	<p>Registered Waste Treatment or Disposal Sites</p> <p>Licence Holder: Northern Drums Ltd Licence Reference: 1240 Site Location: Perseverance Works Bridge Street, Leeds Road, SHIPLEY, West Yorkshire, BD18 2JN Operator Location: As Site Address Authority: Environment Agency - North East Region, Ridings Area Site Category: Recycling Drums Max Input Rate: Very Small (Less than 10,000 tonnes per year) Waste Source: No known restriction on source of waste Restrictions: Licence Status: Operational as far as is knownOperational Dated: 1st April 1994 Preceded By: Not Given Licence: Superseded By: Not Given Licence: Positional Accuracy: Manually positioned to the address or location Boundary Quality: Not Supplied Authorised Waste Max.Storage In Licence Steel & Plastic Drums Prohibited Waste: Poisonous, Noxious And Polluting N.O.S</p>	A8NW (S)	373	2	415120 437400

Map ID	Details	Quadrant Reference (Compass Direction)	Estimated Distance From Site	Contact	NGR
157	<p>Registered Waste Treatment or Disposal Sites</p> <p>Licence Holder: Crossley Evans Ltd Licence Reference: 1010 Site Location: Railway Sidings, Valley Road / Otley Road, Shipley, West Yorkshire Operator Location: PO Box 23, Station Sidings, Shipley, BRADFORD, West Yorkshire, BD18 2LY Authority: Environment Agency - North East Region, Ridings Area Site Category: Scrapyard Max Input Rate: Large (Equal to or greater than 75,000 and less than 250,000 tonnes per year) Waste Source: No known restriction on source of waste Restrictions: Licence Status: Operational as far as is known Dated: 1st March 1992 Preceded By: Not Given Licence: Superseded By: Not Given Licence: Positional Accuracy: Manually positioned to the address or location Boundary Quality: Not Supplied Authorised Waste: Associated Engine/Gearbox Oil Associated Tyres Associated Vehicle Batteries Batteries Cable/Wiring Domestic White Goods Ferrous Metal Scrap Household Domestic Goods Max.Storage Mixed Scrap Metal Non-Ferrous Metal Scrap Non-Metallic Domestic/Com./Ind.Waste Old Cars Old Trailers Old Vehicles Prohibited Waste: Animal And Food Wastes Poisonous, Noxious And Polluting N.O.S</p>	A8SW (SW)	703	2	414850 437150

Map ID	Details	Quadrant Reference (Compass Direction)	Estimated Distance From Site	Contact	NGR
158	<p>Control of Major Accident Hazards Sites (COMAH)</p> <p>Name: Filtronic Comtek (Uk) Plc Location: Salts Mill Road, SHIPLEY, West Yorkshire, BD18 3TT Reference: 17409 Type: Lower Tier Status: Record Ceased To Be Supplied Under COMAH Regulations Positional Accuracy: Automatically positioned to the address</p>	A12NW (W)	714	7	414385 437951
159	<p>Planning Hazardous Substance Consents</p> <p>Name: Filtronic Comtek Uk Ltd Location: Water Front , Saltmills Road, Saltaire, Shipley, West Yorkshire, Bd18 3tt Authority: Bradford Metropolitan City Council, Planning Department Application Ref: 01/01670/Hsc Hazardous: Toxic Substance: Maximum Quantity: 8 Application date: 21st May 2001 Decision: Deemed Consent Granted Positional Accuracy: Manually positioned to the address or location</p>	A12NW (W)	814	6	414290 438025

Map ID	Details	Quadrant Reference (Compass Direction)	Estimated Distance From Site	Contact	NGR
	BGS 1:625,000 Solid Geology Description: Millstone Grit Group [See Also Migr]	A13NE (N)	0	1	415171 437865
160	BGS Recorded Mineral Sites Site Name: Wood End Location: Thackley, Idle Moor, Bradford, West Yorkshire Source: British Geological Survey, National Geoscience Information Service Reference: 51911 Type: Opencast Status: Ceased Operator: Unknown Operator Operator Location: Not Supplied Periodic Type: Carboniferous Geology: Rough Rock Commodity: Sandstone Positional Accuracy: Located by supplier to within 10m	A14SW (E)	490	1	415723 437846
161	BGS Recorded Mineral Sites Site Name: Wood End Location: West Royd, Shipley, West Yorkshire Source: British Geological Survey, National Geoscience Information Service Reference: 13492 Type: Opencast Status: Ceased Operator: Unknown Operator Operator Location: Not Supplied Periodic Type: Carboniferous Geology: Rough Rock Flags Commodity: Sandstone Positional Accuracy: Located by supplier to within 10m	A14NW (E)	544	1	415765 437915
162	BGS Recorded Mineral Sites Site Name: Ferniehurst Location: Baildon, Bradford, West Yorkshire Source: British Geological Survey, National Geoscience Information Service Reference: 9493 Type: Opencast Status: Ceased Operator: Unknown Operator Operator Location: Not Supplied Periodic Type: Carboniferous Geology: Rough Rock Commodity: Sandstone Positional Accuracy: Located by supplier to within 10m	A18NE (N)	621	1	415360 438550
163	BGS Recorded Mineral Sites Site Name: Crow Gill Sandstone Quarries Location: Saltaire, Shipley, West Yorkshire Source: British Geological Survey, National Geoscience Information Service Reference: 242587 Type: Opencast Status: Ceased Operator: Unknown Operator Operator Location: Not Supplied Periodic Type: Carboniferous Geology: Rough Rock Commodity: Sandstone Positional Accuracy: Located by supplier to within 10m	A12SE (SW)	638	1	414541 437594
163	BGS Recorded Mineral Sites Site Name: Crow Gill Sandstone Quarries Location: Saltaire, Shipley, West Yorkshire Source: British Geological Survey, National Geoscience Information Service Reference: 51037 Type: Opencast Status: Ceased Operator: Unknown Operator Operator Location: Not Supplied Periodic Type: Carboniferous Geology: Rough Rock Commodity: Sandstone Positional Accuracy: Located by supplier to within 10m	A12SE (W)	661	1	414505 437615

Map ID	Details	Quadrant Reference (Compass Direction)	Estimated Distance From Site	Contact	NGR
163	<p>BGS Recorded Mineral Sites</p> <p>Site Name: Crow Gill Sandstone Quarries Location: Saltaire, Shipley, West Yorkshire Source: British Geological Survey, National Geoscience Information Service Reference: 242588 Type: Opencast Status: Ceased Operator: Unknown Operator Operator Location: Not Supplied Periodic Type: Carboniferous Geology: Rough Rock Commodity: Sandstone Positional Accuracy: Located by supplier to within 10m</p>	A12SW (W)	684	1	414493 437586
164	<p>BGS Recorded Mineral Sites</p> <p>Site Name: Wrose Hill Coal Pit Location: Windhill, Shipley, West Yorkshire Source: British Geological Survey, National Geoscience Information Service Reference: 51887 Type: Underground Status: Ceased Operator: Unknown Operator Operator Location: Not Supplied Periodic Type: Carboniferous Geology: Pennine Lower Coal Measures Formation Commodity: Coal - Deep Positional Accuracy: Located by supplier to within 10m</p>	A9NW (SE)	645	1	415589 437242
165	<p>BGS Recorded Mineral Sites</p> <p>Site Name: Crow Gill Sandstone Quarries Location: Saltaire, Shipley, West Yorkshire Source: British Geological Survey, National Geoscience Information Service Reference: 242589 Type: Opencast Status: Ceased Operator: Unknown Operator Operator Location: Not Supplied Periodic Type: Carboniferous Geology: Rough Rock Commodity: Sandstone Positional Accuracy: Located by supplier to within 10m</p>	A12SE (SW)	660	1	414526 437573
165	<p>BGS Recorded Mineral Sites</p> <p>Site Name: Crow Gill Sandstone Quarries Location: Saltaire, Shipley, West Yorkshire Source: British Geological Survey, National Geoscience Information Service Reference: 10254 Type: Opencast Status: Ceased Operator: Unknown Operator Operator Location: Not Supplied Periodic Type: Carboniferous Geology: Rough Rock Commodity: Sandstone Positional Accuracy: Located by supplier to within 10m</p>	A12SE (SW)	695	1	414510 437530
165	<p>BGS Recorded Mineral Sites</p> <p>Site Name: Crow Gill Sandstone Quarries Location: Saltaire, Shipley, West Yorkshire Source: British Geological Survey, National Geoscience Information Service Reference: 51038 Type: Opencast Status: Ceased Operator: Unknown Operator Operator Location: Not Supplied Periodic Type: Carboniferous Geology: Rough Rock Commodity: Sandstone Positional Accuracy: Located by supplier to within 10m</p>	A12SW (SW)	707	1	414480 437560
166	<p>BGS Recorded Mineral Sites</p> <p>Site Name: Opentail Coal Pit Location: Windhill, Shipley, West Yorkshire Source: British Geological Survey, National Geoscience Information Service Reference: 51886 Type: Underground Status: Ceased Operator: Unknown Operator Operator Location: Not Supplied Periodic Type: Carboniferous Geology: Pennine Lower Coal Measures Formation Commodity: Coal - Deep Positional Accuracy: Located by supplier to within 10m</p>	A9NE (SE)	679	1	415847 437484

Map ID	Details	Quadrant Reference (Compass Direction)	Estimated Distance From Site	Contact	NGR
167	<p>BGS Recorded Mineral Sites</p> <p>Site Name: Saltaire Quarries Location: Saltaire, Shipley, West Yorkshire Source: British Geological Survey, National Geoscience Information Service Reference: 14467 Type: Opencast Status: Ceased Operator: Unknown Operator Operator Location: Not Supplied Periodic Type: Carboniferous Geology: Rough Rock Commodity: Sandstone Positional Accuracy: Located by supplier to within 10m</p>	A12SW (W)	721	1	414425 437655
168	<p>BGS Recorded Mineral Sites</p> <p>Site Name: Wrose Hill Fireclay Mine Location: Wrose Brow, Windhill, Shipley, West Yorkshire Source: British Geological Survey, National Geoscience Information Service Reference: 250579 Type: Opencast Status: Ceased Operator: Wrose Hill Fireclay Co., Ltd. Operator Location: Not Supplied Periodic Type: Carboniferous Geology: Pennine Lower Coal Measures Formation Commodity: Fireclay Positional Accuracy: Located by supplier to within 10m</p>	A9SW (SE)	731	1	415589 437142
168	<p>BGS Recorded Mineral Sites</p> <p>Site Name: Wrose Hill Fireclay Mine Location: Wrose Brow, Windhill, Shipley, West Yorkshire Source: British Geological Survey, National Geoscience Information Service Reference: 250578 Type: Opencast Status: Ceased Operator: Wrose Hill Fireclay Co., Ltd. Operator Location: Not Supplied Periodic Type: Carboniferous Geology: Pennine Lower Coal Measures Formation Commodity: Fireclay Positional Accuracy: Located by supplier to within 10m</p>	A9SW (SE)	760	1	415582 437106
169	<p>BGS Recorded Mineral Sites</p> <p>Site Name: Wrose Hill Fireclay Works Location: Wrose Brow, Windhill, Shipley, West Yorkshire Source: British Geological Survey, National Geoscience Information Service Reference: 13491 Type: Opencast Status: Ceased Operator: Wrose Hill Fireclay Co., Ltd. Operator Location: Not Supplied Periodic Type: Carboniferous Geology: Pennine Lower Coal Measures Formation Commodity: Common Clay and Shale Positional Accuracy: Located by supplier to within 10m</p>	A9SW (SE)	794	1	415650 437105
170	<p>BGS Recorded Mineral Sites</p> <p>Site Name: Baildon Green Location: Baildon, West Yorkshire Source: British Geological Survey, National Geoscience Information Service Reference: 10253 Type: Opencast Status: Ceased Operator: Unknown Operator Operator Location: Not Supplied Periodic Type: Carboniferous Geology: Millstone Grit Group Commodity: Sandstone Positional Accuracy: Located by supplier to within 10m</p>	A17NE (NW)	811	1	414690 438640
171	<p>BGS Recorded Mineral Sites</p> <p>Site Name: Wrose Hill Location: Wrose Hill, Shipley, West Yorkshire Source: British Geological Survey, National Geoscience Information Service Reference: 154710 Type: Opencast Status: Ceased Operator: Unknown Operator Operator Location: Not Supplied Periodic Type: Carboniferous Geology: 48 Yard Rock Commodity: Sandstone Positional Accuracy: Located by supplier to within 10m</p>	A9SW (SE)	820	1	415705 437110

Map ID	Details	Quadrant Reference (Compass Direction)	Estimated Distance From Site	Contact	NGR
172	<p>BGS Recorded Mineral Sites</p> <p>Site Name: Wrose Brow Brick Works Location: Wrose Brow, Shipley, West Yorkshire Source: British Geological Survey, National Geoscience Information Service Reference: 13490 Type: Opencast Status: Ceased Operator: Individual'S Name Withheld Operator Location: Not Supplied Periodic Type: Carboniferous Geology: Pennine Lower Coal Measures Formation Commodity: Fireclay Positional Accuracy: Located by supplier to within 10m</p>	A9NE (SE)	845	1	416020 437465
173	<p>BGS Recorded Mineral Sites</p> <p>Site Name: Wrose Hill Fireclay Mine Location: Wrose Brow, Windhill, Shipley, West Yorkshire Source: British Geological Survey, National Geoscience Information Service Reference: 250577 Type: Opencast Status: Ceased Operator: Wrose Hill Fireclay Co., Ltd. Operator Location: Not Supplied Periodic Type: Carboniferous Geology: Pennine Lower Coal Measures Formation Commodity: Fireclay Positional Accuracy: Located by supplier to within 10m</p>	A9SW (SE)	846	1	415558 437000
174	<p>BGS Recorded Mineral Sites</p> <p>Site Name: New York Delf Location: Shipley, West Yorkshire Source: British Geological Survey, National Geoscience Information Service Reference: 10255 Type: Opencast Status: Ceased Operator: Unknown Operator Operator Location: Not Supplied Periodic Type: Carboniferous Geology: Rough Rock Commodity: Sandstone Positional Accuracy: Located by supplier to within 10m</p>	A12SW (W)	849	1	414280 437695
175	<p>BGS Recorded Mineral Sites</p> <p>Site Name: Wrose Brow Brick Works Location: Wrose, Shipley, West Yorkshire Source: British Geological Survey, National Geoscience Information Service Reference: 51903 Type: Opencast Status: Ceased Operator: Individual'S Name Withheld Operator Location: Not Supplied Periodic Type: Carboniferous Geology: Pennine Lower Coal Measures Formation Commodity: Common Clay and Shale Positional Accuracy: Located by supplier to within 10m</p>	A9NE (SE)	892	1	416035 437383
176	<p>BGS Recorded Mineral Sites</p> <p>Site Name: Wrose Hill Fireclay Mine Location: Wrose Brow, Windhill, Shipley, West Yorkshire Source: British Geological Survey, National Geoscience Information Service Reference: 250580 Type: Opencast Status: Ceased Operator: Wrose Hill Fireclay Co., Ltd. Operator Location: Not Supplied Periodic Type: Carboniferous Geology: Pennine Lower Coal Measures Formation Commodity: Fireclay Positional Accuracy: Located by supplier to within 10m</p>	A9SW (S)	924	1	415541 436910
177	<p>BGS Recorded Mineral Sites</p> <p>Site Name: Baildon Green Location: Baildon Green, Baildon, West Yorkshire Source: British Geological Survey, National Geoscience Information Service Reference: 51648 Type: Opencast Status: Ceased Operator: Unknown Operator Operator Location: Not Supplied Periodic Type: Carboniferous Geology: Rough Rock Commodity: Sandstone Positional Accuracy: Located by supplier to within 10m</p>	A17NE (NW)	931	1	414740 438800

Map ID	Details	Quadrant Reference (Compass Direction)	Estimated Distance From Site	Contact	NGR
178	<p>BGS Recorded Mineral Sites</p> <p>Site Name: Wrose Hill Coal Pit Location: Wrose Hill, Shipley, West Yorkshire Source: British Geological Survey, National Geoscience Information Service Reference: 154711 Type: Underground Status: Ceased Operator: Unknown Operator Operator Location: Not Supplied Periodic Type: Carboniferous Geology: Pennine Lower Coal Measures Formation Commodity: Coal - Deep Positional Accuracy: Located by supplier to within 10m</p>	A9NE (SE)	949	1	416130 437460
179	<p>BGS Recorded Mineral Sites</p> <p>Site Name: Saltaire Quarries Location: Saltaire, Shipley, West Yorkshire Source: British Geological Survey, National Geoscience Information Service Reference: 14466 Type: Opencast Status: Ceased Operator: Unknown Operator Operator Location: Not Supplied Periodic Type: Carboniferous Geology: Rough Rock Commodity: Sandstone Positional Accuracy: Located by supplier to within 10m</p>	A12SW (W)	949	1	414195 437625
179	<p>BGS Recorded Mineral Sites</p> <p>Site Name: Saltaire Quarries Location: Saltaire, Shipley, North Yorkshire Source: British Geological Survey, National Geoscience Information Service Reference: 51041 Type: Opencast Status: Ceased Operator: Unknown Operator Operator Location: Not Supplied Periodic Type: Carboniferous Geology: Rough Rock Commodity: Sandstone Positional Accuracy: Located by supplier to within 10m</p>	A12SW (W)	965	1	414190 437587
180	<p>BGS Recorded Mineral Sites</p> <p>Site Name: Cuckoo Crag Location: Baildon, West Yorkshire Source: British Geological Survey, National Geoscience Information Service Reference: 51645 Type: Opencast Status: Ceased Operator: Unknown Operator Operator Location: Not Supplied Periodic Type: Carboniferous Geology: Rough Rock Commodity: Sandstone Positional Accuracy: Located by supplier to within 10m</p>	A18NW (N)	949	1	414867 438862
180	<p>BGS Recorded Mineral Sites</p> <p>Site Name: Cuckoo Crag Location: Baildon, West Yorkshire Source: British Geological Survey, National Geoscience Information Service Reference: 51644 Type: Opencast Status: Ceased Operator: Unknown Operator Operator Location: Not Supplied Periodic Type: Carboniferous Geology: Rough Rock Flags Commodity: Sandstone Positional Accuracy: Located by supplier to within 10m</p>	A23SW (N)	957	1	414913 438881
181	<p>BGS Recorded Mineral Sites</p> <p>Site Name: Baildon Green Brick Works Location: Baildon Green, Baildon, West Yorkshire Source: British Geological Survey, National Geoscience Information Service Reference: 51652 Type: Opencast Status: Ceased Operator: Unknown Operator Operator Location: Not Supplied Periodic Type: Quaternary, Devensian Geology: Till, Devensian Commodity: Common Clay and Shale Positional Accuracy: Located by supplier to within 10m</p>	A17NW (NW)	960	1	414446 438642

Map ID	Details	Quadrant Reference (Compass Direction)	Estimated Distance From Site	Contact	NGR
	Coal Mining Affected Areas Description: In an area which may be affected by coal mining activity. It is recommended that a coal mining report is obtained from the Coal Authority. Contact details are included in the Useful Contacts section of this report.	A13NE (N)	0	8	415171 437865
	Mining Instability Mining Evidence: Conclusive Rock Mining Source: Ove Arup & Partners Boundary Quality: As Supplied	A13NE (N)	0	-	415171 437865
	Non Coal Mining Areas of Great Britain Risk: Rare Source: British Geological Survey, National Geoscience Information Service	A13NE (N)	0	1	415171 437865
	Non Coal Mining Areas of Great Britain Risk: Rare Source: British Geological Survey, National Geoscience Information Service	A13NW (W)	99	1	415000 437865
	Potential for Collapsible Ground Stability Hazards Hazard Potential: Very Low Source: British Geological Survey, National Geoscience Information Service	A13SE (E)	0	1	415232 437853
	Potential for Collapsible Ground Stability Hazards Hazard Potential: No Hazard Source: British Geological Survey, National Geoscience Information Service	A13NE (N)	0	1	415171 437865
	Potential for Collapsible Ground Stability Hazards Hazard Potential: Very Low Source: British Geological Survey, National Geoscience Information Service	A13SW (SW)	56	1	415092 437801
	Potential for Collapsible Ground Stability Hazards Hazard Potential: Very Low Source: British Geological Survey, National Geoscience Information Service	A13NW (N)	89	1	415113 438038
	Potential for Collapsible Ground Stability Hazards Hazard Potential: No Hazard Source: British Geological Survey, National Geoscience Information Service	A13NW (W)	99	1	415000 437890
	Potential for Collapsible Ground Stability Hazards Hazard Potential: Very Low Source: British Geological Survey, National Geoscience Information Service	A13NW (W)	105	1	415000 437865
	Potential for Collapsible Ground Stability Hazards Hazard Potential: Very Low Source: British Geological Survey, National Geoscience Information Service	A13NW (NW)	143	1	415000 438042
	Potential for Compressible Ground Stability Hazards Hazard Potential: Very Low Source: British Geological Survey, National Geoscience Information Service	A13NE (N)	0	1	415171 437865
	Potential for Compressible Ground Stability Hazards Hazard Potential: Moderate Source: British Geological Survey, National Geoscience Information Service	A13NE (NE)	0	1	415217 437888
	Potential for Compressible Ground Stability Hazards Hazard Potential: Moderate Source: British Geological Survey, National Geoscience Information Service	A13SE (S)	15	1	415169 437755
	Potential for Compressible Ground Stability Hazards Hazard Potential: No Hazard Source: British Geological Survey, National Geoscience Information Service	A13SE (E)	21	1	415233 437858
	Potential for Compressible Ground Stability Hazards Hazard Potential: No Hazard Source: British Geological Survey, National Geoscience Information Service	A13SW (SW)	56	1	415092 437801
	Potential for Compressible Ground Stability Hazards Hazard Potential: No Hazard Source: British Geological Survey, National Geoscience Information Service	A13NW (N)	89	1	415113 438038
	Potential for Compressible Ground Stability Hazards Hazard Potential: No Hazard Source: British Geological Survey, National Geoscience Information Service	A13SE (S)	92	1	415200 437677
	Potential for Compressible Ground Stability Hazards Hazard Potential: Moderate Source: British Geological Survey, National Geoscience Information Service	A13NW (W)	99	1	415000 437890
	Potential for Compressible Ground Stability Hazards Hazard Potential: No Hazard Source: British Geological Survey, National Geoscience Information Service	A13NW (W)	105	1	415000 437865

Map ID	Details	Quadrant Reference (Compass Direction)	Estimated Distance From Site	Contact	NGR
	Potential for Compressible Ground Stability Hazards Hazard Potential: No Hazard Source: British Geological Survey, National Geoscience Information Service	A13NW (NW)	143	1	415000 438042
	Potential for Compressible Ground Stability Hazards Hazard Potential: Very Low Source: British Geological Survey, National Geoscience Information Service	A13SW (S)	145	1	415152 437626
	Potential for Compressible Ground Stability Hazards Hazard Potential: Very Low Source: British Geological Survey, National Geoscience Information Service	A13SW (SW)	201	1	414949 437758
	Potential for Compressible Ground Stability Hazards Hazard Potential: No Hazard Source: British Geological Survey, National Geoscience Information Service	A13SW (S)	207	1	415156 437563
	Potential for Ground Dissolution Stability Hazards Hazard Potential: No Hazard Source: British Geological Survey, National Geoscience Information Service	A13NE (N)	0	1	415171 437865
	Potential for Ground Dissolution Stability Hazards Hazard Potential: No Hazard Source: British Geological Survey, National Geoscience Information Service	A13NW (W)	99	1	415000 437865
	Potential for Landslide Ground Stability Hazards Hazard Potential: Very Low Source: British Geological Survey, National Geoscience Information Service	A13NE (N)	0	1	415171 437865
	Potential for Landslide Ground Stability Hazards Hazard Potential: Low Source: British Geological Survey, National Geoscience Information Service	A13SE (S)	32	1	415204 437740
	Potential for Landslide Ground Stability Hazards Hazard Potential: Very Low Source: British Geological Survey, National Geoscience Information Service	A13NW (W)	99	1	415000 437865
	Potential for Landslide Ground Stability Hazards Hazard Potential: Low Source: British Geological Survey, National Geoscience Information Service	A13NW (N)	141	1	415162 438096
	Potential for Landslide Ground Stability Hazards Hazard Potential: Low Source: British Geological Survey, National Geoscience Information Service	A13NW (NW)	167	1	415000 438074
	Potential for Landslide Ground Stability Hazards Hazard Potential: Moderate Source: British Geological Survey, National Geoscience Information Service	A13NE (N)	175	1	415175 438131
	Potential for Landslide Ground Stability Hazards Hazard Potential: Very Low Source: British Geological Survey, National Geoscience Information Service	A13NW (NW)	224	1	414962 438116
	Potential for Landslide Ground Stability Hazards Hazard Potential: Moderate Source: British Geological Survey, National Geoscience Information Service	A13NW (NW)	232	1	415030 438163
	Potential for Landslide Ground Stability Hazards Hazard Potential: Low Source: British Geological Survey, National Geoscience Information Service	A13SE (SE)	237	1	415314 437559
	Potential for Running Sand Ground Stability Hazards Hazard Potential: Low Source: British Geological Survey, National Geoscience Information Service	A13NE (NE)	0	1	415217 437888
	Potential for Running Sand Ground Stability Hazards Hazard Potential: Very Low Source: British Geological Survey, National Geoscience Information Service	A13NE (N)	0	1	415171 437865
	Potential for Running Sand Ground Stability Hazards Hazard Potential: Low Source: British Geological Survey, National Geoscience Information Service	A13SE (S)	15	1	415169 437755
	Potential for Running Sand Ground Stability Hazards Hazard Potential: Very Low Source: British Geological Survey, National Geoscience Information Service	A13NW (N)	89	1	415113 438038
	Potential for Running Sand Ground Stability Hazards Hazard Potential: Low Source: British Geological Survey, National Geoscience Information Service	A13NW (W)	99	1	415000 437890
	Potential for Running Sand Ground Stability Hazards Hazard Potential: Very Low Source: British Geological Survey, National Geoscience Information Service	A13NW (W)	105	1	415000 437865

Map ID	Details	Quadrant Reference (Compass Direction)	Estimated Distance From Site	Contact	NGR
	Potential for Running Sand Ground Stability Hazards Hazard Potential: Very Low Source: British Geological Survey, National Geoscience Information Service	A13NW (NW)	143	1	415000 438042
	Potential for Running Sand Ground Stability Hazards Hazard Potential: No Hazard Source: British Geological Survey, National Geoscience Information Service	A13SW (SW)	177	1	415040 437658
	Potential for Running Sand Ground Stability Hazards Hazard Potential: No Hazard Source: British Geological Survey, National Geoscience Information Service	A13SW (SW)	206	1	415000 437674
	Potential for Shrinking or Swelling Clay Ground Stability Hazards Hazard Potential: Very Low Source: British Geological Survey, National Geoscience Information Service	A13NE (N)	0	1	415171 437865
	Potential for Shrinking or Swelling Clay Ground Stability Hazards Hazard Potential: Very Low Source: British Geological Survey, National Geoscience Information Service	A13NW (W)	99	1	415000 437865
	Potential for Shrinking or Swelling Clay Ground Stability Hazards Hazard Potential: No Hazard Source: British Geological Survey, National Geoscience Information Service	A13SW (SW)	177	1	415040 437658
	Potential for Shrinking or Swelling Clay Ground Stability Hazards Hazard Potential: No Hazard Source: British Geological Survey, National Geoscience Information Service	A13SW (SW)	206	1	415000 437674
	Radon Potential - Radon Affected Areas Affected Area: The property is in an Intermediate probability radon area (5 to 10% of homes are estimated to be at or above the Action Level). Source: British Geological Survey, National Geoscience Information Service	A13NE (N)	0	1	415171 437865
	Radon Potential - Radon Affected Areas Affected Area: The property is in a Lower probability radon area (less than 1% of homes are estimated to be at or above the Action Level). Source: British Geological Survey, National Geoscience Information Service	A13NE (N)	0	1	415171 437876
	Radon Potential - Radon Protection Measures Protection Measure: Basic radon protective measures are necessary in the construction of new dwellings or extensions Source: British Geological Survey, National Geoscience Information Service	A13NE (N)	0	1	415171 437865
	Radon Potential - Radon Protection Measures Protection Measure: No radon protective measures are necessary in the construction of new dwellings or extensions Source: British Geological Survey, National Geoscience Information Service	A13NE (N)	0	1	415171 437876

Map ID	Details	Quadrant Reference (Compass Direction)	Estimated Distance From Site	Contact	NGR
182	<p>Contemporary Trade Directory Entries</p> <p>Name: Hansons Location: Dockfield Rd, Shipley, West Yorkshire, BD17 7AZ Classification: Engineers - General Status: Inactive Positional Accuracy: Manually positioned to the road within the address or location</p>	A13NW (W)	6	-	415126 437872
183	<p>Contemporary Trade Directory Entries</p> <p>Name: G L Autos Location: Unit 1, Weirside Court, Dockfield Road, Shipley, BD17 7AD Classification: Car Body Repairs Status: Inactive Positional Accuracy: Automatically positioned to the address</p>	A13NE (NE)	9	-	415184 437891
183	<p>Contemporary Trade Directory Entries</p> <p>Name: G C Autos Location: Unit 1, Weirside Court, Dockfield Road, Shipley, BD17 7AD Classification: Garage Services Status: Active Positional Accuracy: Automatically positioned to the address</p>	A13NE (NE)	9	-	415184 437891
184	<p>Contemporary Trade Directory Entries</p> <p>Name: Verve Print Management Co Location: Unit 3, Weirside Court, Dockfield Rd, Shipley, West Yorkshire, BD17 7AD Classification: Printers Status: Inactive Positional Accuracy: Manually positioned to the address or location</p>	A13NW (NW)	14	-	415089 437910
184	<p>Contemporary Trade Directory Entries</p> <p>Name: Reproduction Co Ltd Location: 2, Weirside Court, Dockfield Road, Shipley, West Yorkshire, BD17 7AD Classification: Lithographic Plate Makers Status: Inactive Positional Accuracy: Automatically positioned to the address</p>	A13NW (NW)	14	-	415089 437911
184	<p>Contemporary Trade Directory Entries</p> <p>Name: E-Line Services Location: 2, Weirside Court, Dockfield Road, Shipley, West Yorkshire, BD17 7AD Classification: Car Body Repairs Status: Inactive Positional Accuracy: Automatically positioned to the address</p>	A13NW (NW)	14	-	415089 437911
184	<p>Contemporary Trade Directory Entries</p> <p>Name: The Print Room Location: Unit 3, Weirside Court, Dockfield Road, Shipley, West Yorkshire, BD17 7AD Classification: Printers Status: Inactive Positional Accuracy: Manually positioned to the address or location</p>	A13NW (NW)	14	-	415089 437911
185	<p>Contemporary Trade Directory Entries</p> <p>Name: R H Plastics Technology Ltd Location: Unit 1, Riverside Business Park, Dockfield Road, Shipley, West Yorkshire, BD17 7AD Classification: Plastics - Machinery & Equipment Manufacturers Status: Inactive Positional Accuracy: Automatically positioned to the address</p>	A13NE (NE)	18	-	415219 437895
185	<p>Contemporary Trade Directory Entries</p> <p>Name: Oak Store Direct Location: Unit 1, Riverside Business Park, Dockfield Road, Shipley, BD17 7AD Classification: Homefurnishings - Manufacturers Status: Active Positional Accuracy: Automatically positioned to the address</p>	A13NE (NE)	20	-	415221 437895
185	<p>Contemporary Trade Directory Entries</p> <p>Name: Sabre Plastics Ltd Location: Dockfield Road, Shipley, West Yorkshire, BD17 7AD Classification: Plastics - Extrusion Status: Inactive Positional Accuracy: Automatically positioned to the address</p>	A13NE (NE)	54	-	415250 437916
185	<p>Contemporary Trade Directory Entries</p> <p>Name: Textile Waste Location: Dockfield Road, Shipley, West Yorkshire, BD17 7AD Classification: Textile Manufacturing Status: Inactive Positional Accuracy: Automatically positioned to the address</p>	A13NE (NE)	54	-	415250 437916

Map ID	Details	Quadrant Reference (Compass Direction)	Estimated Distance From Site	Contact	NGR
185	<p>Contemporary Trade Directory Entries</p> <p>Name: Presentation Products Location: Unit 2, Riverside Works, Dockfield Road, Shipley, West Yorkshire, BD17 7AD Classification: Print Finishers Status: Active Positional Accuracy: Automatically positioned to the address</p>	A13NE (NE)	82	-	415277 437923
185	<p>Contemporary Trade Directory Entries</p> <p>Name: Paper Themes Location: Dockfield Rd, Shipley, West Yorkshire, BD17 7AS Classification: Print Finishers Status: Inactive Positional Accuracy: Manually positioned to the road within the address or location</p>	A13NE (E)	85	-	415288 437896
186	<p>Contemporary Trade Directory Entries</p> <p>Name: Groundforce Building Supplies Location: Perseverance Mills, Leeds Road, Shipley, BD18 2JN Classification: Builders' Merchants Status: Inactive Positional Accuracy: Automatically positioned to the address</p>	A13SE (SE)	45	-	415278 437763
187	<p>Contemporary Trade Directory Entries</p> <p>Name: Iparty Group Location: Regent House, Dockfield Road, Shipley, BD17 7SF Classification: Greeting Card Publishers & Wholesalers Status: Inactive Positional Accuracy: Automatically positioned to the address</p>	A13SE (E)	48	-	415270 437835
188	<p>Contemporary Trade Directory Entries</p> <p>Name: Northway Vehicles Sales Ltd Location: Otley Road, Baildon, Shipley, BD17 7HP Classification: Commercial Vehicle Dealers Status: Inactive Positional Accuracy: Automatically positioned to the address</p>	A13NW (NW)	51	-	415058 437968
188	<p>Contemporary Trade Directory Entries</p> <p>Name: Northway Vehicles Sales Location: Otley Road, Baildon, Shipley, BD17 7HP Classification: Car Dealers - Used Status: Inactive Positional Accuracy: Automatically positioned to the address</p>	A13NW (NW)	51	-	415058 437968
188	<p>Contemporary Trade Directory Entries</p> <p>Name: Moto X Location: Otley Road, Baildon, Shipley, West Yorkshire, BD17 7EX Classification: Quad Bikes Status: Inactive Positional Accuracy: Automatically positioned to the address</p>	A13NW (NW)	64	-	415069 437997
189	<p>Contemporary Trade Directory Entries</p> <p>Name: R A M Transport Location: The Coachyard, Otley Road, Baildon, Shipley, West Yorkshire, BD17 7HP Classification: Road Haulage Services Status: Active Positional Accuracy: Manually positioned within the geographical locality</p>	A13NW (N)	55	-	415159 438008
190	<p>Contemporary Trade Directory Entries</p> <p>Name: Composite Metal Services Location: Unit 1, Riverside Works, Dockfield Rd, Shipley, West Yorkshire, BD17 7AD Classification: Scientific Apparatus & Instruments - Manufacturers Status: Inactive Positional Accuracy: Manually positioned within the geographical locality</p>	A13NE (NE)	83	-	415260 437974
191	<p>Contemporary Trade Directory Entries</p> <p>Name: Partline Group Location: Dockfield Road, SHIPLEY, West Yorkshire, BD17 7AZ Classification: Precision Engineers Status: Active Positional Accuracy: Automatically positioned to the address</p>	A13SW (SW)	88	-	415055 437805
191	<p>Contemporary Trade Directory Entries</p> <p>Name: Steadman Engineering Co Location: Dockfield Road, Shipley, West Yorkshire, BD17 7AZ Classification: Engineers - General Status: Inactive Positional Accuracy: Automatically positioned to the address</p>	A13SW (SW)	88	-	415055 437805
191	<p>Contemporary Trade Directory Entries</p> <p>Name: Generation Cars Location: Otley Road, Baildon, Shipley, West Yorkshire, BD17 7HB Classification: Car Dealers - Used Status: Inactive Positional Accuracy: Automatically positioned to the address</p>	A13SW (W)	95	-	415028 437833

Map ID	Details	Quadrant Reference (Compass Direction)	Estimated Distance From Site	Contact	NGR
192	<p>Contemporary Trade Directory Entries</p> <p>Name: Premier Pest Control Location: 69, Baildon Bridge, Baildon, Shipley, West Yorkshire, BD17 7EP Classification: Pest & Vermin Control Status: Inactive Positional Accuracy: Manually positioned to the address or location</p>	A13NW (W)	92	-	415007 437930
193	<p>Contemporary Trade Directory Entries</p> <p>Name: Chips Away Location: Old Mill House, Dockfield Road, Shipley, BD17 7AD Classification: Car Body Repairs Status: Active Positional Accuracy: Automatically positioned to the address</p>	A13SE (E)	105	-	415327 437843
193	<p>Contemporary Trade Directory Entries</p> <p>Name: Stompa Ltd Location: Old Mill House, Dockfield Road, Shipley, West Yorkshire, BD17 7AD Classification: Distribution Services Status: Inactive Positional Accuracy: Automatically positioned to the address</p>	A13SE (E)	105	-	415327 437843
194	<p>Contemporary Trade Directory Entries</p> <p>Name: Specialised Covers Ltd Location: Riverdale House, Dockfield Road, Shipley, BD17 7AD Classification: Car Accessories Manufacturers Status: Inactive Positional Accuracy: Automatically positioned to the address</p>	A13NE (E)	115	-	415313 437918
194	<p>Contemporary Trade Directory Entries</p> <p>Name: Die-Namic Formes Location: Riverdale House, Dockfield Rd, Shipley, West Yorkshire, BD17 7AD Classification: Printers Status: Inactive Positional Accuracy: Manually positioned to the address or location</p>	A13NE (E)	146	-	415342 437928
194	<p>Contemporary Trade Directory Entries</p> <p>Name: Auto Airedale Motor Co Ltd Location: Unit 3, Riverdale House, Dockfield Rd, Shipley, West Yorkshire, BD17 7AD Classification: Car Dealers Status: Inactive Positional Accuracy: Manually positioned to the address or location</p>	A13NE (E)	146	-	415342 437928
194	<p>Contemporary Trade Directory Entries</p> <p>Name: Dhc (Cutterdies) Ltd Location: Riverdale House, Dockfield Road, Shipley, West Yorkshire, BD17 7AD Classification: Print Finishers Status: Inactive Positional Accuracy: Automatically positioned to the address</p>	A13NE (E)	147	-	415343 437929
194	<p>Contemporary Trade Directory Entries</p> <p>Name: Promotional Forming & Finishing Ltd Location: Riverdale House, Dockfield Road, Shipley, West Yorkshire, BD17 7AD Classification: Print Finishers Status: Inactive Positional Accuracy: Manually positioned to the address or location</p>	A13NE (E)	147	-	415343 437929
194	<p>Contemporary Trade Directory Entries</p> <p>Name: Sigma Technologies Ltd Location: Riverdale House, Dockfield Road, Shipley, West Yorkshire, BD17 7AD Classification: Engineering Machine Services Status: Inactive Positional Accuracy: Automatically positioned to the address</p>	A13NE (E)	147	-	415343 437929
194	<p>Contemporary Trade Directory Entries</p> <p>Name: Norland Products Location: Riverdale House, Dockfield Road, Shipley, West Yorkshire, BD17 7AD Classification: Fireplaces & Mantelpieces Status: Inactive Positional Accuracy: Automatically positioned to the address</p>	A13NE (E)	147	-	415343 437929
195	<p>Contemporary Trade Directory Entries</p> <p>Name: Medusa Stoves Ltd Location: 2-4, Green Lane, Baildon, Shipley, BD17 5JS Classification: Fireplaces & Mantelpieces Status: Active Positional Accuracy: Automatically positioned to the address</p>	A13NW (NW)	116	-	415036 438037
196	<p>Contemporary Trade Directory Entries</p> <p>Name: Paul Andrews Location: Otley Road, Baildon, Shipley, West Yorkshire, BD17 7EX Classification: Car Dealers - Used Status: Inactive Positional Accuracy: Automatically positioned to the address</p>	A13NW (N)	117	-	415141 438068

Map ID	Details	Quadrant Reference (Compass Direction)	Estimated Distance From Site	Contact	NGR
196	Contemporary Trade Directory Entries Name: L C C Car Sales Location: Steadman House, Otley Road, Baildon, Shipley, West Yorkshire, BD17 7EX Classification: Car Dealers - Used Status: Active Positional Accuracy: Automatically positioned to the address	A13NW (N)	117	-	415141 438068
196	Contemporary Trade Directory Entries Name: M J Motors Trade Location: Otley Rd, Baildon, Shipley, West Yorkshire, BD17 7EX Classification: Car Dealers - Used Status: Inactive Positional Accuracy: Manually positioned to the road within the address or location	A13NW (N)	141	-	415128 438090
197	Contemporary Trade Directory Entries Name: Quickfit Scaffold Towers Location: Unit 5, The Sidings, Shipley, BD18 1BN Classification: Scaffolding & Work Platforms Status: Active Positional Accuracy: Automatically positioned to the address	A13SE (SE)	135	-	415340 437696
197	Contemporary Trade Directory Entries Name: Ellset Creative Print Location: Unit 9, Thackley Court, Thackley Old Road, Shipley, West Yorkshire, BD18 1BW Classification: Printers Status: Inactive Positional Accuracy: Automatically positioned to the address	A13SE (SE)	136	-	415349 437705
197	Contemporary Trade Directory Entries Name: Hi-Profile Precision Location: Unit 3-5, Thackley Court, Thackley Old Road, Shipley, West Yorkshire, BD18 1BW Classification: Precision Engineers Status: Inactive Positional Accuracy: Automatically positioned to the address	A13SE (SE)	160	-	415375 437701
197	Contemporary Trade Directory Entries Name: N & J Motors Location: Unit 1C, The Sidings, Shipley, West Yorkshire, BD18 1BN Classification: Car Body Repairs Status: Active Positional Accuracy: Automatically positioned to the address	A13SE (SE)	171	-	415379 437687
197	Contemporary Trade Directory Entries Name: West Yorkshire Motor Services Location: The Sidings, Shipley, West Yorkshire, BD18 1BN Classification: Car Body Repairs Status: Inactive Positional Accuracy: Manually positioned within the geographical locality	A13SE (SE)	171	-	415379 437687
197	Contemporary Trade Directory Entries Name: Mouldtec Padprinting Ltd Location: The Sidings, Shipley, West Yorkshire, BD18 1BN Classification: Plastics - Injection Moulding Status: Inactive Positional Accuracy: Automatically positioned to the address	A13SE (SE)	188	-	415397 437682
197	Contemporary Trade Directory Entries Name: M A K Motors Leeds Ltd Location: The Sidings, Shipley, West Yorkshire, BD18 1BN Classification: Car Dealers Status: Inactive Positional Accuracy: Manually positioned to the address or location	A13SE (SE)	189	-	415396 437680
198	Contemporary Trade Directory Entries Name: W B & U Atkinson Ltd Location: Amber Works, Dock Lane, Shipley, West Yorkshire, BD17 7BB Classification: Engineers - General Status: Inactive Positional Accuracy: Automatically positioned to the address	A13SE (E)	141	-	415374 437820
198	Contemporary Trade Directory Entries Name: Jiffy Strip Location: Dock La, Shipley, West Yorkshire, BD17 7BE Classification: Paint & Varnish Stripping Status: Inactive Positional Accuracy: Manually positioned to the road within the address or location	A13SE (E)	142	-	415379 437794

Map ID	Details	Quadrant Reference (Compass Direction)	Estimated Distance From Site	Contact	NGR
198	Contemporary Trade Directory Entries Name: Dock Lane Garage Location: Dock Lane, Shipley, West Yorkshire, BD17 7BE Classification: Garage Services Status: Inactive Positional Accuracy: Automatically positioned to the address	A13SE (E)	174	-	415405 437828
198	Contemporary Trade Directory Entries Name: Creative Carders Location: Dock Lane, Shipley, West Yorkshire, BD17 7BE Classification: Textile Manufacturing Status: Inactive Positional Accuracy: Automatically positioned to the address	A13SE (E)	174	-	415405 437828
198	Contemporary Trade Directory Entries Name: Multidisc Location: Dock La, Shipley, West Yorkshire, BD17 7BE Classification: Distribution Services Status: Inactive Positional Accuracy: Manually positioned to the road within the address or location	A13SE (E)	184	-	415417 437820
198	Contemporary Trade Directory Entries Name: Reedmoor Location: Dock La, Shipley, West Yorkshire, BD17 7BE Classification: Distribution Services Status: Inactive Positional Accuracy: Manually positioned to the road within the address or location	A13SE (E)	214	-	415442 437844
199	Contemporary Trade Directory Entries Name: Shipley Peugeot Breakers Location: Leeds Road, Shipley, West Yorkshire, BD18 1BP Classification: Car Breakers & Dismantlers Status: Active Positional Accuracy: Automatically positioned to the address	A13SE (S)	144	-	415217 437627
199	Contemporary Trade Directory Entries Name: Shipley Indoor Car Sales Location: Perseverance Mills, 2 Leeds Rd, Shipley, West Yorkshire, BD18 2JN Classification: Car Dealers - Used Status: Inactive Positional Accuracy: Manually positioned to the address or location	A13SE (S)	145	-	415216 437626
200	Contemporary Trade Directory Entries Name: Royston Installations Ltd Location: Unit 6, Thackley Court, Thackley Old Road, Shipley, West Yorkshire, BD18 1BW Classification: Refrigeration Equipment - Commercial Status: Inactive Positional Accuracy: Automatically positioned to the address	A13SE (SE)	145	-	415375 437740
200	Contemporary Trade Directory Entries Name: Nicholl Packaging Ltd Location: Unit 4, Thackley Court, Thackley Old Road, Shipley, BD18 1BW Classification: Packaging Materials Manufacturers & Suppliers Status: Inactive Positional Accuracy: Automatically positioned to the address	A13SE (SE)	154	-	415385 437738
200	Contemporary Trade Directory Entries Name: Bridge Patterns Location: Unit 4, Thackley Court, Thackley Old Road, Shipley, BD18 1BW Classification: Pattern Makers - Industrial Status: Inactive Positional Accuracy: Automatically positioned to the address	A13SE (SE)	154	-	415385 437738
200	Contemporary Trade Directory Entries Name: Centa Transmissions Ltd Location: Unit 2, Thackley Court, Thackley Old Road, Shipley, West Yorkshire, BD18 1BW Classification: Engineers - General Status: Active Positional Accuracy: Automatically positioned to the address	A13SE (SE)	171	-	415405 437750
200	Contemporary Trade Directory Entries Name: Rim 2 Road Location: Unit 2, Thackley Court, Thackley Old Road, Shipley, West Yorkshire, BD18 1BW Classification: Tyre Repairs & Retreading Status: Inactive Positional Accuracy: Automatically positioned to the address	A13SE (SE)	171	-	415405 437750

Map ID	Details	Quadrant Reference (Compass Direction)	Estimated Distance From Site	Contact	NGR
201	<p>Contemporary Trade Directory Entries</p> <p>Name: Red Embedded Consulting Location: The Wave, 1, View Croft Road, Shipley, West Yorkshire, BD17 7DU Classification: Electronic Engineers Status: Active Positional Accuracy: Automatically positioned to the address</p>	A13SW (SW)	148	-	414998 437780
202	<p>Contemporary Trade Directory Entries</p> <p>Name: Blue Motor Co Location: Otley Rd, Baildon, Shipley, West Yorkshire, BD17 7HP Classification: Car Dealers - Used Status: Inactive Positional Accuracy: Manually positioned within the geographical locality</p>	A13NW (NW)	148	-	415078 438089
203	<p>Contemporary Trade Directory Entries</p> <p>Name: Topps Tiles Ltd Location: Unit 3 Baildon Bridge Retail Park Otley Road, Baildon, Shipley, West Yorkshire, BD17 7HT Classification: Bathroom Fixtures - Manufacturers Status: Inactive Positional Accuracy: Manually positioned to the address or location</p>	A13NE (N)	156	-	415249 438095
203	<p>Contemporary Trade Directory Entries</p> <p>Name: Jon Ross Location: Butterfield Indust Est, Otley Rd, Baildon, Shipley, West Yorkshire, BD17 7HT Classification: Car Body Repairs Status: Inactive Positional Accuracy: Manually positioned within the geographical locality</p>	A13NE (N)	187	-	415252 438128
204	<p>Contemporary Trade Directory Entries</p> <p>Name: Fashion Services For Disabled People Location: Green Lane, Baildon, Shipley, West Yorkshire, BD17 5JS Classification: Disability Equipment - Manufacturers & Suppliers Status: Inactive Positional Accuracy: Automatically positioned to the address</p>	A13NW (NW)	167	-	415020 438087
205	<p>Contemporary Trade Directory Entries</p> <p>Name: Q'S Commercials Location: Otley Rd, Baildon, Shipley, West Yorkshire, BD17 7HP Classification: Commercial Vehicle Bodybuilders & Repairers Status: Inactive Positional Accuracy: Manually positioned to the road within the address or location</p>	A13NE (N)	168	-	415173 438124
206	<p>Contemporary Trade Directory Entries</p> <p>Name: Polishing Services Location: Bridge House, Dock Lane, Shipley, West Yorkshire, BD18 1BU Classification: French Polishing Status: Inactive Positional Accuracy: Automatically positioned in the proximity of the address</p>	A13SE (S)	177	-	415263 437606
207	<p>Contemporary Trade Directory Entries</p> <p>Name: Kwik-Fit Location: 58, Briggate, Shipley, West Yorkshire, BD17 7BT Classification: Tyre Dealers Status: Inactive Positional Accuracy: Automatically positioned to the address</p>	A13SW (SW)	193	-	415007 437689
207	<p>Contemporary Trade Directory Entries</p> <p>Name: Kwik Fit Location: 58, Briggate, Shipley, BD17 7BT Classification: Tyre Dealers Status: Active Positional Accuracy: Automatically positioned to the address</p>	A13SW (SW)	193	-	415007 437689
207	<p>Contemporary Trade Directory Entries</p> <p>Name: Kwik-Fit Location: 58, Briggate, Shipley, West Yorkshire, BD17 7BT Classification: Tyre Dealers Status: Inactive Positional Accuracy: Automatically positioned to the address</p>	A13SW (SW)	193	-	415007 437689
208	<p>Contemporary Trade Directory Entries</p> <p>Name: Wastepoint Commercial Collections Ltd Location: Dockfield Rd, Shipley, West Yorkshire, BD17 7AR Classification: Waste Disposal Services Status: Inactive Positional Accuracy: Manually positioned to the road within the address or location</p>	A13NE (E)	241	-	415442 437928

Map ID	Details	Quadrant Reference (Compass Direction)	Estimated Distance From Site	Contact	NGR
209	<p>Contemporary Trade Directory Entries</p> <p>Name: Jomi (UK) Ltd Location: 41, Briggate, Shipley, West Yorkshire, BD17 7BP Classification: Manufacturers Status: Inactive Positional Accuracy: Automatically positioned to the address</p>	A13SW (SW)	258	-	414965 437634
209	<p>Contemporary Trade Directory Entries</p> <p>Name: Rollsprint Location: 31, Briggate, Shipley, West Yorkshire, BD17 7BP Classification: Copying & Duplicating Services Status: Inactive Positional Accuracy: Automatically positioned to the address</p>	A13SW (SW)	279	-	414942 437631
209	<p>Contemporary Trade Directory Entries</p> <p>Name: Vac & Washer Domestic Centre Ltd Location: 25-27a, Briggate, Shipley, West Yorkshire, BD17 7BP Classification: Washing Machines - Servicing & Repairs Status: Inactive Positional Accuracy: Automatically positioned to the address</p>	A13SW (SW)	292	-	414928 437628
209	<p>Contemporary Trade Directory Entries</p> <p>Name: Lamoge International Location: 6, Charles Street, Shipley, West Yorkshire, BD17 7BL Classification: Textile Manufacturing Status: Inactive Positional Accuracy: Automatically positioned to the address</p>	A13SW (SW)	307	-	414924 437606
210	<p>Contemporary Trade Directory Entries</p> <p>Name: Bradford Forgemasters Location: Unit 8, County Workshops, Dockfield Road, Shipley, West Yorkshire, BD17 7AR Classification: Wrought Ironwork Status: Inactive Positional Accuracy: Automatically positioned to the address</p>	A13NE (NE)	264	-	415422 438059
210	<p>Contemporary Trade Directory Entries</p> <p>Name: A A Auto Factors Location: Unit 8, County Workshops, Dockfield Road, Shipley, BD17 7AR Classification: Paint Varnish & Lacquer Status: Inactive Positional Accuracy: Automatically positioned to the address</p>	A13NE (NE)	264	-	415422 438059
210	<p>Contemporary Trade Directory Entries</p> <p>Name: Saltaire Brewery Location: Unit 6, County Workshops, Dockfield Road, Shipley, West Yorkshire, BD17 7AR Classification: Brewers Status: Active Positional Accuracy: Automatically positioned to the address</p>	A13NE (NE)	282	-	415441 438060
210	<p>Contemporary Trade Directory Entries</p> <p>Name: D & E Metal Fabrications Ltd Location: Unit 1, County Workshops, Dockfield Road, Shipley, West Yorkshire, BD17 7AR Classification: Metal Products - Fabricated Status: Active Positional Accuracy: Automatically positioned to the address</p>	A13NE (NE)	290	-	415446 438068
210	<p>Contemporary Trade Directory Entries</p> <p>Name: Grays Location: Unit 5, County Workshops, Dockfield Road, Shipley, West Yorkshire, BD17 7AR Classification: Print Finishers Status: Inactive Positional Accuracy: Automatically positioned to the address</p>	A13NE (NE)	299	-	415455 438073
211	<p>Contemporary Trade Directory Entries</p> <p>Name: Kay-Dee Engineering Plastics Ltd Location: Unit 2, Jubilee Court, Thackley Old Road, Shipley, West Yorkshire, BD18 1QF Classification: Rubber & Plastic Products - Manufacturers Status: Inactive Positional Accuracy: Automatically positioned to the address</p>	A13SE (SE)	265	-	415492 437709
211	<p>Contemporary Trade Directory Entries</p> <p>Name: Exskan Ltd Location: Unit 3, Jubilee Court, Thackley Old Road, Shipley, West Yorkshire, BD18 1QF Classification: Plastic Products - Manufacturers Status: Inactive Positional Accuracy: Automatically positioned to the address</p>	A13SE (SE)	265	-	415492 437709

Map ID	Details	Quadrant Reference (Compass Direction)	Estimated Distance From Site	Contact	NGR
212	<p>Contemporary Trade Directory Entries</p> <p>Name: Wickes Location: Unit 4 Lower Holme Mill, Otley Road, Baildon, Shipley, West Yorkshire, BD17 7EY Classification: Builders' Merchants Status: Active Positional Accuracy: Manually positioned within the geographical locality</p>	A13NE (NE)	280	-	415331 438191
213	<p>Contemporary Trade Directory Entries</p> <p>Name: J C T 600 Ltd Location: Quayside, Salts Mill Road, Shipley, West Yorkshire, BD18 3ST Classification: Car Dealers Status: Inactive Positional Accuracy: Manually positioned within the geographical locality</p>	A13SW (W)	282	-	414833 437820
214	<p>Contemporary Trade Directory Entries</p> <p>Name: Jack Pennington Ltd Location: 2, Hird Street, Shipley, BD17 7ED Classification: Distribution Services Status: Active Positional Accuracy: Automatically positioned to the address</p>	A12NE (W)	282	-	414821 437889
214	<p>Contemporary Trade Directory Entries</p> <p>Name: Ron Hague Ltd Location: 2, Hird Street, Shipley, West Yorkshire, BD17 7ED Classification: Valve Manufacturers & Suppliers Status: Active Positional Accuracy: Automatically positioned to the address</p>	A12NE (W)	282	-	414821 437889
214	<p>Contemporary Trade Directory Entries</p> <p>Name: Ron Hague Ltd Location: 3 Hird St, Shipley, West Yorkshire, BD17 7ED Classification: Valve Manufacturers & Suppliers Status: Inactive Positional Accuracy: Manually positioned to the road within the address or location</p>	A12NE (W)	302	-	414798 437912
215	<p>Contemporary Trade Directory Entries</p> <p>Name: Clean Healthy Hands Ltd Location: Unit 1 Baildon Road, Baildon, Shipley, West Yorkshire, BD17 6AB Classification: Hygiene & Cleansing Services Status: Active Positional Accuracy: Manually positioned to the address or location</p>	A18SE (N)	305	-	415300 438236
215	<p>Contemporary Trade Directory Entries</p> <p>Name: Wood Shed The Location: Units 3 & 4 Otley Rd, Shipley, W Yorkshire, BD17 7HT Classification: Architectural Woodwork Status: Inactive Positional Accuracy: Manually positioned to the road within the address or location</p>	A18SE (N)	313	-	415320 438236
215	<p>Contemporary Trade Directory Entries</p> <p>Name: Shipley 4 X 4 Centre Location: 12, Otley Road, Baildon, Shipley, West Yorkshire, BD17 7HB Classification: Car Dealers Status: Inactive Positional Accuracy: Automatically positioned to the address</p>	A18SE (N)	339	-	415331 438259
215	<p>Contemporary Trade Directory Entries</p> <p>Name: Baildon Motors Location: 10, Queen Street, Baildon, Shipley, BD17 6AA Classification: Garage Services Status: Active Positional Accuracy: Automatically positioned to the address</p>	A18SE (N)	387	-	415341 438307
216	<p>Contemporary Trade Directory Entries</p> <p>Name: H L Cleaning Location: Greenwood Road, Baildon, Shipley, West Yorkshire, BD17 5JX Classification: Cleaning Services - Domestic Status: Inactive Positional Accuracy: Manually positioned within the geographical locality</p>	A18SW (NW)	306	-	414948 438206
217	<p>Contemporary Trade Directory Entries</p> <p>Name: Dairy Crest Ltd Location: Unit 2, Jubilee Way, Shipley, West Yorkshire, BD18 1QG Classification: Dairies Status: Inactive Positional Accuracy: Automatically positioned to the address</p>	A14SW (E)	310	-	415545 437750

Map ID	Details	Quadrant Reference (Compass Direction)	Estimated Distance From Site	Contact	NGR
217	Contemporary Trade Directory Entries Name: Car Galaxy Location: 61, Leeds Road, Shipley, West Yorkshire, BD18 1BZ Classification: Car Dealers Status: Inactive Positional Accuracy: Automatically positioned to the address	A14SW (SE)	320	-	415544 437692
217	Contemporary Trade Directory Entries Name: Save Woodend Service Station Location: Woodend Service Station, Leeds Road, Shipley, West Yorkshire, BD18 1BZ Classification: Petrol Filling Stations Status: Inactive Positional Accuracy: Automatically positioned to the address	A14SW (SE)	320	-	415544 437692
217	Contemporary Trade Directory Entries Name: Cars R Us Ltd Location: Woodend Service Station, Leeds Road, Shipley, West Yorkshire, BD18 1BZ Classification: Car Dealers Status: Inactive Positional Accuracy: Automatically positioned to the address	A14SW (SE)	320	-	415544 437692
217	Contemporary Trade Directory Entries Name: Woodend Garage Ltd Location: 61, Leeds Road, Shipley, West Yorkshire, BD18 1BZ Classification: Garage Services Status: Inactive Positional Accuracy: Automatically positioned to the address	A14SW (SE)	320	-	415544 437692
217	Contemporary Trade Directory Entries Name: Inner City Construction Location: Perseverance works, Leeds Rd, Shipley, West Yorkshire, BD18 2JN Classification: Chemical Plant & Equipment Status: Inactive Positional Accuracy: Manually positioned to the road within the address or location	A14SW (SE)	328	-	415545 437668
217	Contemporary Trade Directory Entries Name: Thackley M O T Centre Location: Thackley Old Road, Shipley, West Yorkshire, BD18 1DD Classification: Mot Testing Centres Status: Inactive Positional Accuracy: Automatically positioned to the address	A14SW (E)	334	-	415562 437705
217	Contemporary Trade Directory Entries Name: Thackley M O T Location: Thackley Mot Centre, Thackley Old Road, Shipley, BD18 1DD Classification: Garage Services Status: Active Positional Accuracy: Automatically positioned to the address	A14SW (E)	339	-	415568 437708
217	Contemporary Trade Directory Entries Name: Ken Shipley Location: 63, Leeds Road, Shipley, West Yorkshire, BD18 1BZ Classification: Car Dealers - Used Status: Inactive Positional Accuracy: Automatically positioned to the address	A14SW (SE)	341	-	415568 437698
217	Contemporary Trade Directory Entries Name: Auto Jenn Location: 63, Leeds Road, Shipley, West Yorkshire, BD18 1BZ Classification: Exhaust & Shock Absorber Centres Status: Inactive Positional Accuracy: Automatically positioned to the address	A14SW (SE)	341	-	415568 437698
217	Contemporary Trade Directory Entries Name: Soap Opera Location: 63, Leeds Road, Shipley, West Yorkshire, BD18 1BZ Classification: Dry Cleaners Status: Active Positional Accuracy: Automatically positioned to the address	A14SW (SE)	341	-	415568 437698
218	Contemporary Trade Directory Entries Name: Independent Office Equipment Ltd Location: Unit 7, County Workshops, Dockfield Road, Shipley, West Yorkshire, BD17 7AR Classification: Office Furniture & Equipment Status: Inactive Positional Accuracy: Automatically positioned to the address	A13NE (NE)	322	-	415496 438021

Map ID	Details	Quadrant Reference (Compass Direction)	Estimated Distance From Site	Contact	NGR
218	<p>Contemporary Trade Directory Entries</p> <p>Name: Ionic Solutions Ltd Location: Unit 7, County Workshops, Dockfield Road, Shipley, West Yorkshire, BD17 7AR Classification: Chemicals & Allied Products Status: Inactive Positional Accuracy: Automatically positioned to the address</p>	A13NE (NE)	322	-	415496 438021
218	<p>Contemporary Trade Directory Entries</p> <p>Name: Aire Valley Recycling Location: Unit 2, County Workshops, Dockfield Road, Shipley, West Yorkshire, BD17 7AR Classification: Reclaiming - Waste Products Status: Inactive Positional Accuracy: Automatically positioned to the address</p>	A13NE (NE)	322	-	415496 438021
218	<p>Contemporary Trade Directory Entries</p> <p>Name: Aire Valley Recycling Location: Unit 2, County Workshops, Dockfield Road, Shipley, West Yorkshire, BD17 7AR Classification: Reclaiming - Waste Products Status: Inactive Positional Accuracy: Automatically positioned to the address</p>	A13NE (NE)	322	-	415496 438021
218	<p>Contemporary Trade Directory Entries</p> <p>Name: Cerascope Location: Dockfield Works, 106, Dockfield Road, Shipley, West Yorkshire, BD17 7BA Classification: Ceramic Manufacturers, Supplies & Services Status: Inactive Positional Accuracy: Automatically positioned to the address</p>	A14NW (NE)	345	-	415507 438063
219	<p>Contemporary Trade Directory Entries</p> <p>Name: Camline Products & Services Ltd Location: Unit 4, Jubilee Way, Shipley, West Yorkshire, BD18 1QG Classification: Materials Handling Equipment Status: Inactive Positional Accuracy: Automatically positioned to the address</p>	A14SW (E)	329	-	415566 437781
219	<p>Contemporary Trade Directory Entries</p> <p>Name: Fast Cash 4 Scrap Cars Shipley Aeg Location: Unit 2, Shipley, West Yorkshire, BD18 1QG Classification: Car Breakers & Dismantlers Status: Inactive Positional Accuracy: Manually positioned within the geographical locality</p>	A14SW (E)	339	-	415575 437810
219	<p>Contemporary Trade Directory Entries</p> <p>Name: West Riding Supplies Location: Unit 1 Preserve Works, Jubilee Way Industrial Estate, Shipley, West Yorkshire, BD18 1QG Classification: Printers Status: Active Positional Accuracy: Manually positioned within the geographical locality</p>	A14SW (E)	339	-	415575 437810
219	<p>Contemporary Trade Directory Entries</p> <p>Name: Fabreeka International Inc Location: Unit 6/12, Jubilee Way, Shipley, West Yorkshire, BD18 1QG Classification: Conveyors & Conveyor Belts Status: Inactive Positional Accuracy: Automatically positioned to the address</p>	A14SW (E)	339	-	415575 437810
219	<p>Contemporary Trade Directory Entries</p> <p>Name: Fabreeka G B Location: Unit 8-12, Jubilee Way, Shipley, West Yorkshire, BD18 1QG Classification: Industrial Engineers Status: Inactive Positional Accuracy: Automatically positioned to the address</p>	A14SW (E)	339	-	415575 437810
219	<p>Contemporary Trade Directory Entries</p> <p>Name: J W Stead & Son Ltd Location: Preserve Works, Thackley Old Road, Shipley, West Yorkshire, BD18 1QB Classification: Machinery - Industrial & Commercial Status: Active Positional Accuracy: Automatically positioned to the address</p>	A14SW (E)	351	-	415588 437768
219	<p>Contemporary Trade Directory Entries</p> <p>Name: K V Remedials Location: Unit 1, Preserve Works, Thackley Old Road, Shipley, West Yorkshire, BD18 1QB Classification: Footwear Manufacturers & Wholesale Status: Inactive Positional Accuracy: Automatically positioned to the address</p>	A14SW (E)	351	-	415588 437768

Map ID	Details	Quadrant Reference (Compass Direction)	Estimated Distance From Site	Contact	NGR
219	Contemporary Trade Directory Entries Name: Sword Electrical Services Ltd Location: Unit 6, Jubilee Way, Shipley, West Yorkshire, BD18 1QG Classification: Control Panels Status: Inactive Positional Accuracy: Automatically positioned to the address	A14SW (E)	354	-	415591 437790
219	Contemporary Trade Directory Entries Name: P & P Sargent Ltd Location: Unit 6, Jubilee Way, Shipley, West Yorkshire, BD18 1QG Classification: Brake & Clutch Manufacturers Status: Inactive Positional Accuracy: Automatically positioned to the address	A14SW (E)	354	-	415591 437790
219	Contemporary Trade Directory Entries Name: Supapak Ltd Location: Unit 18, Jubilee Way, Shipley, West Yorkshire, BD18 1QG Classification: Packaging Materials Manufacturers & Suppliers Status: Active Positional Accuracy: Automatically positioned to the address	A14SW (E)	380	-	415616 437812
220	Contemporary Trade Directory Entries Name: Its Leather Location: 3-5, Wharf Street, Shipley, West Yorkshire, BD17 7DW Classification: Leather Garments & Products Status: Inactive Positional Accuracy: Automatically positioned to the address	A12SE (SW)	330	-	414829 437707
220	Contemporary Trade Directory Entries Name: Zorstec Location: 3 Wharf Street, Shipley, West Yorkshire, BD17 7DW Classification: Exhaust System Manufacturers & Wholesalers Status: Active Positional Accuracy: Automatically positioned to the address	A13SW (SW)	331	-	414831 437703
220	Contemporary Trade Directory Entries Name: Shire Doors Location: 3-5, Wharf Street, Shipley, BD17 7DW Classification: Door Manufacturers - Domestic Status: Active Positional Accuracy: Automatically positioned to the address	A12SE (SW)	333	-	414828 437703
221	Contemporary Trade Directory Entries Name: Weatherglazed Windows Ltd Location: 11, Briggate, Shipley, BD17 7BP Classification: PVC-U Products - Manufacturers & Suppliers Status: Inactive Positional Accuracy: Automatically positioned to the address	A13SW (SW)	336	-	414881 437621
222	Contemporary Trade Directory Entries Name: Dan S T Engineering Location: Unit 2, Aireside Road, Shipley, West Yorkshire, BD17 7AP Classification: Car Engine Tuning & Diagnostic Services Status: Active Positional Accuracy: Manually positioned to the address or location	A13NE (NE)	341	-	415490 438097
223	Contemporary Trade Directory Entries Name: H C Slingsby Plc Location: 1, Otley Road, Baildon, Shipley, BD17 7LW Classification: Builders' Merchants Status: Inactive Positional Accuracy: Automatically positioned to the address	A13NE (NE)	344	-	415425 438197
224	Contemporary Trade Directory Entries Name: Maxted & Sons Location: Thackley Old Road, Shipley, BD18 1QB Classification: Garage Services Status: Inactive Positional Accuracy: Automatically positioned to the address	A14SW (E)	350	-	415580 437712
224	Contemporary Trade Directory Entries Name: Raybestos Gbf Ltd Location: Unit 1, Preserve Works, Thackley Old Road, Shipley, BD18 1QB Classification: Brake & Clutch Manufacturers Status: Inactive Positional Accuracy: Automatically positioned to the address	A14SW (E)	358	-	415594 437757
224	Contemporary Trade Directory Entries Name: C & R Autos Location: Thackley Old Rd, Shipley, West Yorkshire, BD18 1QB Classification: Car Body Repairs Status: Inactive Positional Accuracy: Manually positioned to the road within the address or location	A14SW (E)	370	-	415604 437734

Map ID	Details	Quadrant Reference (Compass Direction)	Estimated Distance From Site	Contact	NGR
224	Contemporary Trade Directory Entries Name: M F Taylor Garage Location: Thackley Old Road, Shipley, BD18 1QB Classification: Garage Services Status: Active Positional Accuracy: Automatically positioned to the address	A14SW (E)	371	-	415603 437721
224	Contemporary Trade Directory Entries Name: Printapack Location: Thackley Old Road, Shipley, West Yorkshire, BD18 1QB Classification: Boxes & Cartons Status: Inactive Positional Accuracy: Automatically positioned to the address	A14SW (E)	371	-	415603 437721
224	Contemporary Trade Directory Entries Name: Motor House Location: 73-77, Leeds Road, Shipley, BD18 1BZ Classification: Car Dealers Status: Active Positional Accuracy: Automatically positioned to the address	A14SW (E)	390	-	415622 437720
224	Contemporary Trade Directory Entries Name: Motor House Of Shipley Location: 73-77, Leeds Road, Shipley, West Yorkshire, BD18 1BZ Classification: Car Dealers Status: Inactive Positional Accuracy: Automatically positioned to the address	A14SW (E)	390	-	415622 437720
225	Contemporary Trade Directory Entries Name: J C T 600 Ltd Location: Quayside, Salts Mill Road, Shipley, BD18 3ST Classification: Car Dealers Status: Active Positional Accuracy: Automatically positioned to the address	A12SE (W)	355	-	414752 437857
225	Contemporary Trade Directory Entries Name: J C T 600 Peugeot Centre Location: Quayside, Salts Mill Rd, Shipley, West Yorkshire, BD18 3ST Classification: Car Dealers Status: Inactive Positional Accuracy: Manually positioned to the address or location	A12SE (W)	356	-	414752 437852
225	Contemporary Trade Directory Entries Name: Masterfit Location: Quayside, Salts Mill Road, Shipley, West Yorkshire, BD18 3ST Classification: Garage Services Status: Inactive Positional Accuracy: Automatically positioned to the address	A12SE (W)	356	-	414752 437853
226	Contemporary Trade Directory Entries Name: Supertow Location: Riverside Works, Brighton Street, Shipley, West Yorkshire, BD17 7EB Classification: Car Breakdown & Recovery Services Status: Inactive Positional Accuracy: Automatically positioned to the address	A12NE (W)	360	-	414743 437982
226	Contemporary Trade Directory Entries Name: G & M Recovery Location: Riverside Works, Brighton Street, Shipley, West Yorkshire, BD17 7EB Classification: Car Breakdown & Recovery Services Status: Inactive Positional Accuracy: Automatically positioned to the address	A12NE (W)	360	-	414743 437982
227	Contemporary Trade Directory Entries Name: Dandy (Uk) Location: Perseverance Mills, Leeds Road, Shipley, West Yorkshire, BD18 2JN Classification: Tapes - Industrial Status: Inactive Positional Accuracy: Automatically positioned to the address	A8NW (S)	371	-	415125 437402
227	Contemporary Trade Directory Entries Name: Northern Drums Ltd Location: Perseverance Mills, Leeds Road, Shipley, West Yorkshire, BD18 2JN Classification: Drums, Kegs, Barrels & Casks Status: Inactive Positional Accuracy: Automatically positioned to the address	A8NW (S)	371	-	415125 437402
227	Contemporary Trade Directory Entries Name: Artisan Windows Location: Perseverance Mills, Leeds Rd, Shipley, West Yorkshire, BD18 2JN Classification: PVC-U Products - Manufacturers & Suppliers Status: Inactive Positional Accuracy: Manually positioned to the address or location	A8NW (S)	371	-	415125 437402

Map ID	Details	Quadrant Reference (Compass Direction)	Estimated Distance From Site	Contact	NGR
227	Contemporary Trade Directory Entries Name: Artisan Windows Location: Perseverance Mills, Leeds Rd, Shipley, West Yorkshire, BD18 2JN Classification: PVC-U Products - Manufacturers & Suppliers Status: Inactive Positional Accuracy: Manually positioned to the address or location	A8NW (S)	371	-	415125 437402
227	Contemporary Trade Directory Entries Name: J Marcham & Son Location: Perseverance Mills, Leeds Road, Shipley, West Yorkshire, BD18 2JN Classification: Asphalt & Coated Macadam Laying Contractors Status: Inactive Positional Accuracy: Manually positioned to the address or location	A8NW (S)	371	-	415125 437402
227	Contemporary Trade Directory Entries Name: Shipley Skip Services Location: Perseverance Works, Low Well, Shipley, West Yorkshire, BD18 2JN Classification: Waste Disposal Services Status: Inactive Positional Accuracy: Manually positioned to the address or location	A8NW (S)	372	-	415124 437401
228	Contemporary Trade Directory Entries Name: Rozental Engineering Location: Bush Ho, Wardgate, Baildon, Shipley, West Yorkshire, BD17 6AF Classification: Engineers - General Status: Inactive Positional Accuracy: Manually positioned within the geographical locality	A18SE (N)	373	-	415252 438322
229	Contemporary Trade Directory Entries Name: Expressfit Location: Quayside, Salts Mill Road, Shipley, West Yorkshire, BD18 3ST Classification: Garage Services Status: Inactive Positional Accuracy: Automatically positioned to the address	A12SE (W)	375	-	414746 437785
229	Contemporary Trade Directory Entries Name: J C T 600 Group Location: Quayside, Salts Mill Road, Shipley, West Yorkshire, BD18 3ST Classification: Car Dealers Status: Inactive Positional Accuracy: Automatically positioned to the address	A12SE (W)	375	-	414746 437785
230	Contemporary Trade Directory Entries Name: Drive In Service Centre Location: 84, Otley Road, Shipley, BD18 3SA Classification: Garage Services Status: Inactive Positional Accuracy: Automatically positioned to the address	A8NW (SW)	376	-	414931 437490
230	Contemporary Trade Directory Entries Name: Drive In Service Centre Ltd Location: 84, Otley Road, Shipley, West Yorkshire, BD18 3SA Classification: Mot Testing Centres Status: Inactive Positional Accuracy: Automatically positioned to the address	A8NW (SW)	377	-	414931 437490
230	Contemporary Trade Directory Entries Name: Wake Up Your Car Location: 84, Otley Road, Shipley, West Yorkshire, BD18 3SA Classification: Garage Services Status: Active Positional Accuracy: Automatically positioned to the address	A8NW (SW)	377	-	414931 437490
230	Contemporary Trade Directory Entries Name: Charlie Browns Autocentres Location: 88, Otley Road, Shipley, West Yorkshire, BD18 2BH Classification: Tyre Dealers Status: Inactive Positional Accuracy: Automatically positioned to the address	A8NW (SW)	407	-	414920 437459
231	Contemporary Trade Directory Entries Name: H C Slingsby Plc Location: Otley Road, Baildon, Shipley, West Yorkshire, BD17 7LW Classification: Trolley, Truck & Barrow Makers Status: Inactive Positional Accuracy: Automatically positioned to the address	A18SE (NE)	382	-	415407 438263
231	Contemporary Trade Directory Entries Name: W E Berry Ltd Location: 1, Baildon Holmes, Baildon, Shipley, West Yorkshire, BD17 7HN Classification: Printers Status: Inactive Positional Accuracy: Automatically positioned to the address	A18SE (NE)	382	-	415407 438263

Map ID	Details	Quadrant Reference (Compass Direction)	Estimated Distance From Site	Contact	NGR
231	<p>Contemporary Trade Directory Entries</p> <p>Name: Horizon Press Location: 1, Baildon Holmes, Baildon, Shipley, West Yorkshire, BD17 7HN Classification: Printers Status: Inactive Positional Accuracy: Automatically positioned to the address</p>	A18SE (NE)	382	-	415407 438263
232	<p>Contemporary Trade Directory Entries</p> <p>Name: W P Windows (Shipley) Location: 33, Otley Road, Shipley, West Yorkshire, BD17 7DE Classification: Cladding Suppliers & Installers Status: Inactive Positional Accuracy: Automatically positioned to the address</p>	A12SE (SW)	385	-	414827 437614
232	<p>Contemporary Trade Directory Entries</p> <p>Name: Wp Roofing Location: 33, Otley Road, Shipley, West Yorkshire, BD17 7DE Classification: Cladding Suppliers & Installers Status: Inactive Positional Accuracy: Automatically positioned to the address</p>	A12SE (SW)	385	-	414827 437614
232	<p>Contemporary Trade Directory Entries</p> <p>Name: Simply Digital Print Ltd Location: 10-12 Commercial Street, Shipley, West Yorkshire, BD18 3SR Classification: Printers Status: Active Positional Accuracy: Manually positioned to the address or location</p>	A12SE (SW)	411	-	414785 437626
233	<p>Contemporary Trade Directory Entries</p> <p>Name: Cst Location: Shipley Wharfe, Wharf St, Shipley, West Yorkshire, BD17 7DW Classification: Medical Equipment Manufacturers Status: Inactive Positional Accuracy: Manually positioned to the road within the address or location</p>	A12SE (W)	389	-	414760 437712
233	<p>Contemporary Trade Directory Entries</p> <p>Name: Radio Design Ltd Location: Unit C, Shipley Wharfe, Wharf Street, Shipley, West Yorkshire, BD17 7DW Classification: Electrical Engineers Status: Active Positional Accuracy: Automatically positioned to the address</p>	A12SE (W)	391	-	414749 437733
233	<p>Contemporary Trade Directory Entries</p> <p>Name: Cst Medical Location: Shipley Wharfe, Wharf St, Shipley, West Yorkshire, BD17 7DW Classification: Pharmaceutical Manufacturers & Distributors Status: Inactive Positional Accuracy: Manually positioned to the address or location</p>	A12SE (W)	392	-	414748 437732
233	<p>Contemporary Trade Directory Entries</p> <p>Name: Radio Design Location: First Floor Block C, Shipley Wharf, Wharf Street, Shipley, BD17 7DW Classification: Radio Communication Equipment Status: Inactive Positional Accuracy: Automatically positioned to the address</p>	A12SE (W)	392	-	414749 437729
233	<p>Contemporary Trade Directory Entries</p> <p>Name: Shipley Glass Location: Shipley Wharfe, Wharf Street, Shipley, BD17 7DW Classification: Safety Glazing Status: Inactive Positional Accuracy: Automatically positioned to the address</p>	A12SE (W)	402	-	414750 437703
234	<p>Contemporary Trade Directory Entries</p> <p>Name: Lab Plast International Ltd Location: Dockfield Rd, Shipley, West Yorkshire, BD17 7TA Classification: Laboratory Equipment Status: Inactive Positional Accuracy: Manually positioned to the road within the address or location</p>	A14NW (NE)	394	-	415556 438072
235	<p>Contemporary Trade Directory Entries</p> <p>Name: Midfield Garage Location: Thomas Pl, Shipley, West Yorkshire, BD18 2NB Classification: Garage Services Status: Inactive Positional Accuracy: Manually positioned to the address or location</p>	A8NE (SE)	409	-	415436 437426
235	<p>Contemporary Trade Directory Entries</p> <p>Name: C A D Calder Ltd Location: Thomas Pl, Shipley, West Yorkshire, BD18 2NB Classification: Asphalt & Coated Macadam Laying Contractors Status: Inactive Positional Accuracy: Manually positioned within the geographical locality</p>	A8NE (SE)	418	-	415418 437406

Map ID	Details	Quadrant Reference (Compass Direction)	Estimated Distance From Site	Contact	NGR
235	<p>Contemporary Trade Directory Entries</p> <p>Name: Apple Auto Location: Thomas Place, Shipley, West Yorkshire, BD18 2NB Classification: Mot Testing Centres Status: Inactive Positional Accuracy: Automatically positioned in the proximity of the address</p>	A8NE (SE)	434	-	415429 437394
236	<p>Contemporary Trade Directory Entries</p> <p>Name: Yorkshire Metals Location: 2, Walker Place, Shipley, BD18 1QE Classification: Scrap Metal Merchants Status: Inactive Positional Accuracy: Automatically positioned to the address</p>	A14SW (E)	412	-	415646 437837
236	<p>Contemporary Trade Directory Entries</p> <p>Name: Jiffy Trucks Location: Unit 26, Jubilee Way, Shipley, West Yorkshire, BD18 1QG Classification: Commercial Vehicle Manufacturers Status: Active Positional Accuracy: Automatically positioned to the address</p>	A14NW (E)	420	-	415646 437878
237	<p>Contemporary Trade Directory Entries</p> <p>Name: L I P (Equipment & Services) Ltd Location: 111, Dockfield Road, Shipley, West Yorkshire, BD17 7SJ Classification: Laboratory Equipment Status: Inactive Positional Accuracy: Automatically positioned to the address</p>	A14NW (NE)	415	-	415559 438123
238	<p>Contemporary Trade Directory Entries</p> <p>Name: Power Line Ltd Location: Station Road, Shipley, West Yorkshire, BD18 2JL Classification: Diesel Fuel Injection Services Status: Inactive Positional Accuracy: Automatically positioned to the address</p>	A8NW (SW)	415	-	414948 437427
238	<p>Contemporary Trade Directory Entries</p> <p>Name: Just Desserts Location: Unit 1-2, Station Road, Shipley, BD18 2JL Classification: Food Products - Manufacturers Status: Inactive Positional Accuracy: Automatically positioned to the address</p>	A8NW (SW)	460	-	414917 437394
238	<p>Contemporary Trade Directory Entries</p> <p>Name: Diamond International Consolidators Ltd Location: Diamond House, 90, Otley Road, SHIPLEY, West Yorkshire, BD18 2BH Classification: Freight Forwarders Status: Inactive Positional Accuracy: Automatically positioned to the address</p>	A8NW (SW)	461	-	414896 437408
239	<p>Contemporary Trade Directory Entries</p> <p>Name: General Wool Co Ltd Location: Shipley, West Yorkshire, BD17 7SB Classification: Waste Merchants Status: Inactive Positional Accuracy: Automatically positioned to the address</p>	A8NW (SW)	421	-	414876 437482
239	<p>Contemporary Trade Directory Entries</p> <p>Name: Carnaud Metal Box Engineering Location: Shipley, West Yorkshire, BD17 7AY Classification: Can Manufacturers Status: Active Positional Accuracy: Automatically positioned to the address</p>	A8NW (SW)	421	-	414876 437482
240	<p>Contemporary Trade Directory Entries</p> <p>Name: T S C Engineering Ltd Location: Unit D-e, Shipley Wharfe, Wharf Street, Shipley, BD17 7DW Classification: Oil & Gas Extraction Status: Inactive Positional Accuracy: Automatically positioned to the address</p>	A12SE (W)	422	-	414713 437738
240	<p>Contemporary Trade Directory Entries</p> <p>Name: Zorstec Location: Unit 3, Commercial Mills, Wharf Street, Shipley, BD17 7DW Classification: Exhaust System Manufacturers & Wholesalers Status: Inactive Positional Accuracy: Automatically positioned to the address</p>	A12SE (W)	427	-	414726 437696

Map ID	Details	Quadrant Reference (Compass Direction)	Estimated Distance From Site	Contact	NGR
240	<p>Contemporary Trade Directory Entries</p> <p>Name: Ansell Jones Ltd Location: Ground Floor Unit E Shipley Wharf, Wharf Street, Shipley, West Yorkshire, BD17 7DW Classification: Engineering Materials Status: Active Positional Accuracy: Automatically positioned to the address</p>	A12SE (W)	436	-	414697 437742
240	<p>Contemporary Trade Directory Entries</p> <p>Name: K A C Car Scrap Yards Location: Block E Shipley Wharfe, Wharf Street, Shipley, West Yorkshire, BD17 7DW Classification: Salvage Dealers Status: Active Positional Accuracy: Automatically positioned to the address</p>	A12SE (W)	436	-	414697 437742
240	<p>Contemporary Trade Directory Entries</p> <p>Name: Stump Furniture Location: Unit 5, Commercial Mills, Upper Ashley Lane, Shipley, BD17 7DA Classification: Cabinet Makers Status: Active Positional Accuracy: Automatically positioned to the address</p>	A12SE (SW)	436	-	414726 437675
240	<p>Contemporary Trade Directory Entries</p> <p>Name: Zorstec Exhaust Solutions Location: Unit 3, Commercial Mills, Wharf Street, Shipley, West Yorkshire, BD17 7DW Classification: Exhaust System Manufacturers & Wholesalers Status: Inactive Positional Accuracy: Automatically positioned to the address</p>	A12SE (W)	437	-	414719 437686
240	<p>Contemporary Trade Directory Entries</p> <p>Name: Shipley Building Plastics Ltd Location: Unit 6 Commercial Mills, Shipley, West Yorkshire, BD17 7DW Classification: Cladding Suppliers & Installers Status: Active Positional Accuracy: Manually positioned to the address or location</p>	A12SE (W)	437	-	414719 437686
240	<p>Contemporary Trade Directory Entries</p> <p>Name: Country Feeds Location: Wharf Street, Shipley, BD17 7DW Classification: Pet Foods & Animal Feeds Status: Active Positional Accuracy: Automatically positioned to the address</p>	A12SE (W)	445	-	414699 437711
240	<p>Contemporary Trade Directory Entries</p> <p>Name: Sbp hardware Location: Wharf Street, Shipley, BD17 7DW Classification: Hardware Status: Inactive Positional Accuracy: Automatically positioned to the address</p>	A12SE (W)	456	-	414692 437701
241	<p>Contemporary Trade Directory Entries</p> <p>Name: Impress Ironing Services Location: 9, Hope View, Shipley, BD18 2NG Classification: Ironing & Home Laundry Services Status: Inactive Positional Accuracy: Automatically positioned to the address</p>	A9NW (SE)	433	-	415523 437458
241	<p>Contemporary Trade Directory Entries</p> <p>Name: M A Foulds Location: 39, Carr Lane, Shipley, West Yorkshire, BD18 2NQ Classification: Commercial Cleaning Services Status: Inactive Positional Accuracy: Automatically positioned to the address</p>	A9NW (SE)	473	-	415570 437446
242	<p>Contemporary Trade Directory Entries</p> <p>Name: Shipley Paving Location: Thackley Old Rd, Shipley, West Yorkshire, BD18 1QB Classification: Manufacturers Status: Inactive Positional Accuracy: Manually positioned to the road within the address or location</p>	A14SW (E)	441	-	415678 437772
242	<p>Contemporary Trade Directory Entries</p> <p>Name: Old Road Garage Location: Walker Place, Shipley, BD18 1QE Classification: Garage Services Status: Active Positional Accuracy: Automatically positioned to the address</p>	A14SW (E)	444	-	415681 437796

Map ID	Details	Quadrant Reference (Compass Direction)	Estimated Distance From Site	Contact	NGR
242	<p>Contemporary Trade Directory Entries</p> <p>Name: St Auto Repairs Location: Thackley Old Rd, Shipley, West Yorkshire, BD18 1DD Classification: Garage Services Status: Inactive Positional Accuracy: Manually positioned to the road within the address or location</p>	A14SW (E)	461	-	415698 437782
243	<p>Contemporary Trade Directory Entries</p> <p>Name: Skech Location: 45a, Otley Road, Shipley, West Yorkshire, BD18 3PY Classification: Digital Printing Status: Inactive Positional Accuracy: Automatically positioned to the address</p>	A8NW (SW)	441	-	414832 437504
243	<p>Contemporary Trade Directory Entries</p> <p>Name: Johnson Cleaners (Uk) Ltd Location: 7, Market Square, Shipley, West Yorkshire, BD18 3QB Classification: Dry Cleaners Status: Inactive Positional Accuracy: Automatically positioned to the address</p>	A7NE (SW)	482	-	414806 437470
244	<p>Contemporary Trade Directory Entries</p> <p>Name: F A Roper (Shipley) Ltd Location: 194, Leeds Road, Shipley, West Yorkshire, BD18 1BX Classification: Petrol Filling Stations Status: Inactive Positional Accuracy: Automatically positioned to the address</p>	A14SW (E)	442	-	415668 437687
244	<p>Contemporary Trade Directory Entries</p> <p>Name: School Service Station Location: 194, Leeds Road, Shipley, West Yorkshire, BD18 1BX Classification: Petrol Filling Stations Status: Inactive Positional Accuracy: Automatically positioned to the address</p>	A14SW (E)	442	-	415668 437687
244	<p>Contemporary Trade Directory Entries</p> <p>Name: Texaco Location: 194 Leeds Road, Shipley, West Yorkshire, BD18 1BX Classification: Petrol Filling Stations Status: Active Positional Accuracy: Automatically positioned to the address</p>	A14SW (E)	452	-	415680 437694
245	<p>Contemporary Trade Directory Entries</p> <p>Name: Autofactors Location: Unit 4, Butterfield Industrial Estate, Otley Road, Baildon, Shipley, West Yorkshire, BD17 7HT Classification: Paint Manufacturers Status: Inactive Positional Accuracy: Automatically positioned to the address</p>	A18SE (NE)	448	-	415414 438338
245	<p>Contemporary Trade Directory Entries</p> <p>Name: New Fabrication & Welding Location: Unit 4, Butterfield Industrial Estate, Otley Road, Baildon, Shipley, West Yorkshire, BD17 7HT Classification: Wrought Ironwork Status: Inactive Positional Accuracy: Automatically positioned to the address</p>	A18SE (NE)	448	-	415414 438338
245	<p>Contemporary Trade Directory Entries</p> <p>Name: Acorn Stained Glass Location: 17, Adelaide Rise, Baildon, Shipley, West Yorkshire, BD17 7HQ Classification: Stained Glass Designers & Producers Status: Inactive Positional Accuracy: Automatically positioned to the address</p>	A18SE (NE)	491	-	415453 438364
246	<p>Contemporary Trade Directory Entries</p> <p>Name: W H Kershaw Location: 1c-1d, Atkinson Street, Shipley, West Yorkshire, BD18 3QS Classification: Washing Machines - Servicing & Repairs Status: Active Positional Accuracy: Automatically positioned to the address</p>	A12SE (SW)	462	-	414739 437604
246	<p>Contemporary Trade Directory Entries</p> <p>Name: Lmh Discounts Location: Unit 39-40, Shipley Market Hall, Shipley, West Yorkshire, BD18 3QU Classification: Vacuum Cleaners - Sales & Service Status: Inactive Positional Accuracy: Manually positioned within the geographical locality</p>	A12SE (SW)	494	-	414747 437536

Map ID	Details	Quadrant Reference (Compass Direction)	Estimated Distance From Site	Contact	NGR
246	<p>Contemporary Trade Directory Entries</p> <p>Name: Tip Top Copy Shop Location: 18, Westgate, Shipley, West Yorkshire, BD18 3QT Classification: Copying & Duplicating Services Status: Inactive Positional Accuracy: Automatically positioned to the address</p>	A12SE (SW)	501	-	414714 437571
246	<p>Contemporary Trade Directory Entries</p> <p>Name: Priceguard Hardware Merchants Location: 16-22, Westgate, Shipley, West Yorkshire, BD18 3QT Classification: Hardware Status: Inactive Positional Accuracy: Automatically positioned to the address</p>	A12SE (SW)	501	-	414714 437571
246	<p>Contemporary Trade Directory Entries</p> <p>Name: P D Q Fotos Ltd Location: 33, Kirkgate, Shipley, West Yorkshire, BD18 3QW Classification: Photographic Processors Status: Inactive Positional Accuracy: Automatically positioned to the address</p>	A12SE (SW)	524	-	414696 437556
246	<p>Contemporary Trade Directory Entries</p> <p>Name: Allied Freight Systems Location: 9-11, Kirkgate, Shipley, West Yorkshire, BD18 3QW Classification: Freight Forwarders Status: Inactive Positional Accuracy: Automatically positioned to the address</p>	A12SE (SW)	524	-	414696 437556
246	<p>Contemporary Trade Directory Entries</p> <p>Name: Jennys Camera Shop Location: 36, Westgate, Shipley, West Yorkshire, BD18 3QX Classification: Photographic Processors Status: Inactive Positional Accuracy: Automatically positioned to the address</p>	A12SE (SW)	527	-	414669 437593
247	<p>Contemporary Trade Directory Entries</p> <p>Name: Herbert Walkers Ltd Location: 109-122, Dockfield Road, Shipley, BD17 7AR Classification: Printers Status: Active Positional Accuracy: Automatically positioned to the address</p>	A14NW (NE)	471	-	415603 438160
248	<p>Contemporary Trade Directory Entries</p> <p>Name: Rightline Fit Instruction Location: Apartment 107, Vm1, Salts Mill Road, Shipley, West Yorkshire, BD17 7EE Classification: Fork Lift Trucks Status: Inactive Positional Accuracy: Automatically positioned to the address</p>	A12NE (W)	476	-	414641 438064
249	<p>Contemporary Trade Directory Entries</p> <p>Name: Mrj Engineers Ltd Location: Unit 7/8, Butterfield Industrial Estate, Otley Road, Baildon, Shipley, West Yorkshire, BD17 7HT Classification: Engineers - General Status: Inactive Positional Accuracy: Automatically positioned to the address</p>	A19SW (NE)	485	-	415511 438309
249	<p>Contemporary Trade Directory Entries</p> <p>Name: Furniture Exchange Location: Exchange House Unit 18-18A, Butterfield Industrial Estate, Otley Road, Baildon, Shipley, West Yorkshire, BD17 7HT Classification: Office Furniture & Equipment Status: Inactive Positional Accuracy: Manually positioned to the address or location</p>	A19SW (NE)	485	-	415511 438309
249	<p>Contemporary Trade Directory Entries</p> <p>Name: James Walker Uk Ltd Location: Unit 10B, Butterfield Industrial Estate, Otley Road, Baildon, Shipley, West Yorkshire, BD17 7HT Classification: Car Body Repairs Status: Inactive Positional Accuracy: Automatically positioned in the proximity of the address</p>	A19SW (NE)	492	-	415518 438313
249	<p>Contemporary Trade Directory Entries</p> <p>Name: Sutton Transport (Clayton) Ltd Location: Unit 10, Butterfield Ind Est, Otley Rd, Baildon, Shipley, West Yorkshire, BD17 7HT Classification: Road Haulage Services Status: Inactive Positional Accuracy: Manually positioned within the geographical locality</p>	A19SW (NE)	515	-	415545 438318

Map ID	Details	Quadrant Reference (Compass Direction)	Estimated Distance From Site	Contact	NGR
249	<p>Contemporary Trade Directory Entries</p> <p>Name: Baildon Service Centre Location: 5, Berry Drive, Baildon, Shipley, BD17 7GA Classification: Garage Services Status: Active Positional Accuracy: Automatically positioned to the address</p>	A19SW (NE)	521	-	415533 438339
250	<p>Contemporary Trade Directory Entries</p> <p>Name: Midgley & Palmer Civil Engineering Ltd Location: 3, Aireside Road, Shipley, BD17 7AP Classification: Road Marking & Surfacing Equipment & Material Manufacturers Status: Inactive Positional Accuracy: Automatically positioned to the address</p>	A19SW (NE)	512	-	415616 438223
250	<p>Contemporary Trade Directory Entries</p> <p>Name: Herbert Walker Location: 115 Dockfield Rd, Shipley, West Yorkshire, BD17 7AR Classification: Printers Status: Inactive Positional Accuracy: Manually positioned to the address or location</p>	A19SW (NE)	553	-	415659 438230
251	<p>Contemporary Trade Directory Entries</p> <p>Name: Auto Mori Location: Thackley Old Rd, Shipley, West Yorkshire, BD18 1DD Classification: Car Body Repairs Status: Inactive Positional Accuracy: Manually positioned to the road within the address or location</p>	A14SW (E)	514	-	415750 437823
252	<p>Contemporary Trade Directory Entries</p> <p>Name: Primrose Blinds Location: 14, Southlands, Baildon, Shipley, West Yorkshire, BD17 7NU Classification: Blinds, Awnings & Canopies Status: Inactive Positional Accuracy: Automatically positioned to the address</p>	A18SW (NW)	531	-	414903 438434
253	<p>Contemporary Trade Directory Entries</p> <p>Name: D E Gaunt Location: 1, Waudsgates, Rockcliffe Avenue, Baildon, SHIPLEY, West Yorkshire, BD17 6AF Classification: French Polishing Status: Active Positional Accuracy: Automatically positioned to the address</p>	A18SE (N)	533	-	415387 438447
253	<p>Contemporary Trade Directory Entries</p> <p>Name: Walter Marks Cars Location: Wauds Gate, Baildon Road, Baildon, Shipley, West Yorkshire, BD17 6AB Classification: Car Dealers - Used Status: Active Positional Accuracy: Automatically positioned to the address</p>	A18SE (N)	533	-	415387 438447
253	<p>Contemporary Trade Directory Entries</p> <p>Name: Steam Cleaning Services Location: Wauds Gate, Baildon Road, Baildon, Shipley, West Yorkshire, BD17 6AB Classification: Steam Cleaning Services Status: Inactive Positional Accuracy: Automatically positioned to the address</p>	A18SE (N)	533	-	415387 438447
254	<p>Contemporary Trade Directory Entries</p> <p>Name: Staveley Civic Location: Otley Road, Shipley, West Yorkshire, BD18 2BJ Classification: Car Dealers Status: Inactive Positional Accuracy: Automatically positioned to the address</p>	A8NW (SW)	540	-	414849 437345
254	<p>Contemporary Trade Directory Entries</p> <p>Name: Colin Appleyard Cars Location: Otley Road, Shipley, West Yorkshire, BD18 2BJ Classification: Car Dealers Status: Active Positional Accuracy: Automatically positioned to the address</p>	A8NW (SW)	540	-	414849 437345
255	<p>Contemporary Trade Directory Entries</p> <p>Name: Andrews House Of Gas Location: 46 Westgate, Shipley, West Yorkshire, BD18 3QT Classification: Fireplaces & Mantelpieces Status: Inactive Positional Accuracy: Manually positioned to the address or location</p>	A12SE (SW)	543	-	414640 437610

Map ID	Details	Quadrant Reference (Compass Direction)	Estimated Distance From Site	Contact	NGR
255	Contemporary Trade Directory Entries Name: Andrews House Of Gas Location: Former 46, Westgate, Shipley, BD18 3QX Classification: Fireplaces & Mantelpieces Status: Active Positional Accuracy: Automatically positioned to the address	A12SE (SW)	545	-	414639 437607
255	Contemporary Trade Directory Entries Name: Andrews Electrical Location: 46-54, Westgate, Shipley, BD18 3QX Classification: Domestic Appliances - Servicing, Repairs & Parts Status: Active Positional Accuracy: Automatically positioned to the address	A12SE (SW)	549	-	414630 437615
255	Contemporary Trade Directory Entries Name: Same Day Electric Location: 46-54, Westgate, Shipley, BD18 3QX Classification: Cookers - Sales & Service Status: Inactive Positional Accuracy: Automatically positioned to the address	A12SE (SW)	549	-	414630 437615
256	Contemporary Trade Directory Entries Name: West Yorkshire Heating & Plumbing Services Ltd Location: 31, Shaftesbury Avenue, Shipley, West Yorkshire, BD18 2JX Classification: Boilers - Servicing, Replacements & Repairs Status: Active Positional Accuracy: Automatically positioned to the address	A8NE (SE)	545	-	415448 437281
257	Contemporary Trade Directory Entries Name: Windell Motors Location: Workshop, Booth St, Shipley, West Yorkshire, BD18 2NS Classification: Garage Services Status: Inactive Positional Accuracy: Manually positioned to the road within the address or location	A9NW (SE)	547	-	415683 437465
257	Contemporary Trade Directory Entries Name: Rand Textile Engineers Ltd Location: 5, Booth Street, Shipley, BD18 2NS Classification: Textile Manufacturing Status: Inactive Positional Accuracy: Automatically positioned to the address	A9NW (SE)	557	-	415680 437445
258	Contemporary Trade Directory Entries Name: Cash 4 Clothes Location: 20, Market Street, Shipley, BD18 3QD Classification: Waste Disposal Services Status: Inactive Positional Accuracy: Automatically positioned to the address	A7NE (SW)	551	-	414805 437369
259	Contemporary Trade Directory Entries Name: Aai Forwarding Ltd Location: Mercury Quays, Ashley Lane, Shipley, BD17 7DB Classification: Freight Forwarders Status: Inactive Positional Accuracy: Automatically positioned to the address	A12SE (W)	552	-	414572 437751
259	Contemporary Trade Directory Entries Name: Tech & Print Solutions Ltd Location: Mercury Quays, Ashley Lane, Shipley, West Yorkshire, BD17 7DB Classification: Computer Manufacturers Status: Inactive Positional Accuracy: Automatically positioned to the address	A12SE (W)	561	-	414558 437771
259	Contemporary Trade Directory Entries Name: Slipstream Energy Location: Mercury Quays, Ashley Lane, Shipley, West Yorkshire, BD17 7DB Classification: Turbine Manufacturers Status: Inactive Positional Accuracy: Automatically positioned to the address	A12SE (W)	561	-	414558 437771
259	Contemporary Trade Directory Entries Name: Roland International Location: Mercury Quays, Ashley Lane, Shipley, West Yorkshire, BD17 7DB Classification: Tarpaulins Status: Active Positional Accuracy: Automatically positioned to the address	A12SE (W)	561	-	414558 437771
259	Contemporary Trade Directory Entries Name: Y C M Ltd Location: Unit 4, Mercury Quays, Ashley Lane, Shipley, BD17 7DB Classification: Commercial Cleaning Services Status: Active Positional Accuracy: Automatically positioned to the address	A12SE (W)	561	-	414549 437819

Map ID	Details	Quadrant Reference (Compass Direction)	Estimated Distance From Site	Contact	NGR
259	Contemporary Trade Directory Entries Name: Pipeline Simulation Ltd Location: Mercury Quays, Ashley Lane, Shipley, West Yorkshire, BD17 7DB Classification: Hydraulic Engineers Status: Inactive Positional Accuracy: Manually positioned to the address or location	A12SE (W)	561	-	414558 437771
260	Contemporary Trade Directory Entries Name: Ac Freight Services Location: Kirkgate House, 30, Kirkgate, Shipley, West Yorkshire, BD18 3QN Classification: Freight Forwarders Status: Inactive Positional Accuracy: Manually positioned to the address or location	A7NE (SW)	552	-	414685 437524
260	Contemporary Trade Directory Entries Name: Alpha Cleaning Co Location: Kirkgate House, 30, Kirkgate, Shipley, West Yorkshire, BD18 3QN Classification: Commercial Cleaning Services Status: Inactive Positional Accuracy: Automatically positioned to the address	A7NE (SW)	577	-	414659 437516
260	Contemporary Trade Directory Entries Name: John Smith (Industrial Supplies) Ltd Location: Kirkgate House, 30 Kirkgate, Shipley, West Yorkshire, BD18 3QN Classification: Industrial Engineers Status: Inactive Positional Accuracy: Manually positioned to the address or location	A7NE (SW)	578	-	414659 437516
260	Contemporary Trade Directory Entries Name: M H S Location: Kirkgate House, 30 Kirkgate, Shipley, West Yorkshire, BD18 3QN Classification: Medical Equipment Manufacturers Status: Inactive Positional Accuracy: Manually positioned to the address or location	A7NE (SW)	579	-	414658 437516
261	Contemporary Trade Directory Entries Name: Save Service Station Location: 47, Commercial Street, Shipley, West Yorkshire, BD18 3SL Classification: Petrol Filling Stations Status: Inactive Positional Accuracy: Automatically positioned to the address	A12SE (W)	557	-	414590 437684
262	Contemporary Trade Directory Entries Name: Silverstone Location: 12, Knoll Park Drive, Baildon, Shipley, West Yorkshire, BD17 7PP Classification: Road Haulage Services Status: Inactive Positional Accuracy: Automatically positioned to the address	A17SE (NW)	563	-	414728 438362
262	Contemporary Trade Directory Entries Name: Reid Location: 38, Knoll Park Drive, Baildon, Shipley, West Yorkshire, BD17 7PP Classification: Cleaning Services - Domestic Status: Inactive Positional Accuracy: Automatically positioned to the address	A17SE (NW)	608	-	414689 438387
263	Contemporary Trade Directory Entries Name: Shopmobility Location: 3 Wellcroft, Shipley, West Yorkshire, BD18 3QH Classification: Disability Equipment - Manufacturers & Suppliers Status: Inactive Positional Accuracy: Manually positioned to the address or location	A7NE (SW)	580	-	414716 437427
264	Contemporary Trade Directory Entries Name: Scrap My Car Now For Money Shipley Kws Location: Ashley Lane, Shipley, West Yorkshire, BD17 7DB Classification: Car Breakers & Dismantlers Status: Inactive Positional Accuracy: Manually positioned within the geographical locality	A12SE (W)	583	-	414529 437810
264	Contemporary Trade Directory Entries Name: B T L Medical Location: Salts Wharf, Ashley Lane, Shipley, West Yorkshire, BD17 7DB Classification: Medical Equipment Manufacturers Status: Inactive Positional Accuracy: Automatically positioned to the address	A12SE (W)	583	-	414529 437810
264	Contemporary Trade Directory Entries Name: Casa Cards Ltd Location: Merchant Quay, Ashley Lane, Shipley, West Yorkshire, BD17 7DB Classification: Greeting Card Publishers & Wholesalers Status: Inactive Positional Accuracy: Automatically positioned to the address	A12SW (W)	631	-	414480 437810

Map ID	Details	Quadrant Reference (Compass Direction)	Estimated Distance From Site	Contact	NGR
264	<p>Contemporary Trade Directory Entries</p> <p>Name: Aldon Brearley Print Location: The Engine House, Ashley Lane, Shipley, West Yorkshire, BD17 7DB Classification: Printers Status: Inactive Positional Accuracy: Automatically positioned to the address</p>	A12SW (W)	631	-	414480 437810
264	<p>Contemporary Trade Directory Entries</p> <p>Name: Aldon Brearley Location: The Engine House, Ashley Lane, Shipley, West Yorkshire, BD17 7DB Classification: Printers Status: Inactive Positional Accuracy: Automatically positioned to the address</p>	A12SW (W)	631	-	414480 437810
265	<p>Contemporary Trade Directory Entries</p> <p>Name: Genesis Patterns Location: Genesis House, Dockfield Road, Shipley, West Yorkshire, BD17 7AZ Classification: Pattern Makers - Industrial Status: Inactive Positional Accuracy: Automatically positioned to the address</p>	A19SW (NE)	611	-	415680 438305
266	<p>Contemporary Trade Directory Entries</p> <p>Name: My Kind Of Music Ltd Location: Thomas Duggan House, Manor Lane, Shipley, West Yorkshire, BD18 3RB Classification: Record, Tape & CD Manufacturers Status: Inactive Positional Accuracy: Manually positioned to the address or location</p>	A7NE (SW)	624	-	414650 437447
267	<p>Contemporary Trade Directory Entries</p> <p>Name: S P Autocare Ltd Location: 1 WOODEND MEWS, LEEDS ROAD, SHIPLEY, BD18 1BQ Classification: Garage Services Status: Active Positional Accuracy: Automatically positioned to the address</p>	A14SE (E)	626	-	415863 437772
267	<p>Contemporary Trade Directory Entries</p> <p>Name: Formflow (Equipment) Ltd Location: 196, Leeds Road, Shipley, West Yorkshire, BD18 1EA Classification: Office Furniture & Equipment Status: Inactive Positional Accuracy: Automatically positioned to the address</p>	A14SE (E)	644	-	415881 437781
268	<p>Contemporary Trade Directory Entries</p> <p>Name: Shipley Photographic Services Location: Wellcroft Centre, Shipley, West Yorkshire, BD18 3QH Classification: Photographic Processors Status: Inactive Positional Accuracy: Manually positioned to the address or location</p>	A7NE (SW)	638	-	414686 437370
269	<p>Contemporary Trade Directory Entries</p> <p>Name: Jubilee Service Centre Location: 7, Mount Place, Shipley, BD18 3HT Classification: Garage Services Status: Inactive Positional Accuracy: Automatically positioned to the address</p>	A12SE (W)	649	-	414501 437658
270	<p>Contemporary Trade Directory Entries</p> <p>Name: Ace Motors Of Shipley Location: Briggate, Windhill, Shipley, West Yorkshire, BD18 2BT Classification: Car Dealers Status: Inactive Positional Accuracy: Automatically positioned to the address</p>	A8SW (S)	651	-	415042 437132
270	<p>Contemporary Trade Directory Entries</p> <p>Name: Shipley M O T & Repair Centre Location: 111 Briggate, Windhill, Shipley, West Yorkshire, BD18 2BT Classification: Garage Services Status: Active Positional Accuracy: Automatically positioned to the address</p>	A8SW (S)	652	-	415040 437132
270	<p>Contemporary Trade Directory Entries</p> <p>Name: Shipley M O T & Repair Centre Location: Briggate, Windhill, Shipley, West Yorkshire, BD18 2BT Classification: Garage Services Status: Inactive Positional Accuracy: Manually positioned within the geographical locality</p>	A8SW (S)	689	-	415020 437099
270	<p>Contemporary Trade Directory Entries</p> <p>Name: A Holdsworth & Co Ltd Location: 113, Briggate, Windhill, Shipley, West Yorkshire, BD18 2BT Classification: Bookbinding & Equipment Status: Inactive Positional Accuracy: Automatically positioned to the address</p>	A8SW (S)	689	-	415020 437099

Map ID	Details	Quadrant Reference (Compass Direction)	Estimated Distance From Site	Contact	NGR
270	<p>Contemporary Trade Directory Entries</p> <p>Name: Shipley Mot Repair Centre Location: 111, Briggate, Windhill, Shipley, West Yorkshire, BD18 2BT Classification: Mot Testing Centres Status: Inactive Positional Accuracy: Automatically positioned in the proximity of the address</p>	A8SW (S)	705	-	415015 437083
271	<p>Contemporary Trade Directory Entries</p> <p>Name: Mico Dry Ice Cleaning Location: Northcliffe,39 Saltaire Road, Shipley, West Yorkshire, BD18 3HH Classification: Office Equipment Servicing & Maintenance Status: Active Positional Accuracy: Manually positioned within the geographical locality</p>	A12SW (W)	659	-	414465 437737
271	<p>Contemporary Trade Directory Entries</p> <p>Name: Spacekraft Location: Titus House, 29, Saltaire Road, Shipley, West Yorkshire, BD18 3HH Classification: Disability Equipment - Manufacturers & Suppliers Status: Active Positional Accuracy: Automatically positioned to the address</p>	A12SW (W)	660	-	414465 437737
272	<p>Contemporary Trade Directory Entries</p> <p>Name: N R G Services Location: 7, Hill Close, Baildon, Shipley, BD17 7PB Classification: Mechanical Engineers Status: Active Positional Accuracy: Automatically positioned to the address</p>	A18NW (N)	660	-	414973 438590
273	<p>Contemporary Trade Directory Entries</p> <p>Name: Genesis Services Location: 20, Alma Grove, SHIPLEY, West Yorkshire, BD18 1DQ Classification: Carpet, Curtain & Upholstery Cleaners Status: Inactive Positional Accuracy: Automatically positioned to the address</p>	A14NE (E)	661	-	415892 437876
274	<p>Contemporary Trade Directory Entries</p> <p>Name: Bracken Marketing House Location: The Old Fire Station, 21, Wellcroft, Shipley, West Yorkshire, BD18 3QH Classification: Clothing Accessory Manufacturers Status: Inactive Positional Accuracy: Automatically positioned to the address</p>	A7NE (SW)	672	-	414596 437443
275	<p>Contemporary Trade Directory Entries</p> <p>Name: Derngate Management Location: Back Saltaire Rd, Shipley, West Yorkshire, BD18 3HH Classification: Print Finishers Status: Inactive Positional Accuracy: Manually positioned to the road within the address or location</p>	A12SW (W)	694	-	414422 437776
276	<p>Contemporary Trade Directory Entries</p> <p>Name: Click On Tyres Ltd Location: 31, Saltaire Road, SHIPLEY, West Yorkshire, BD18 3HH Classification: Tyre Dealers Status: Active Positional Accuracy: Automatically positioned to the address</p>	A12SW (W)	711	-	414410 437744
276	<p>Contemporary Trade Directory Entries</p> <p>Name: Univer Location: Tecnair Works, Saltaire Road, Shipley, BD18 3HL Classification: Pneumatic Systems & Equipment Status: Active Positional Accuracy: Automatically positioned to the address</p>	A12SW (W)	749	-	414367 437769
277	<p>Contemporary Trade Directory Entries</p> <p>Name: Direct Foto Location: Unit 2 Asda Complex,Manor La, Shipley, West Yorkshire, BD18 3EA Classification: Photographic Processors Status: Inactive Positional Accuracy: Manually positioned to the address or location</p>	A7NE (SW)	711	-	414592 437376
278	<p>Contemporary Trade Directory Entries</p> <p>Name: Purification Products Ltd Location: Reliance Works, Saltaire Road, SHIPLEY, West Yorkshire, BD18 3HL Classification: Filter Manufacturers & Suppliers Status: Inactive Positional Accuracy: Automatically positioned to the address</p>	A12SW (W)	762	-	414349 437795
278	<p>Contemporary Trade Directory Entries</p> <p>Name: Tecnair Group Location: Tecnair Works,Saltaire Road, Shipley, West Yorkshire, BD18 3HL Classification: Commercial Vehicle Servicing, Repairs, Parts & Accessories Status: Active Positional Accuracy: Manually positioned within the geographical locality</p>	A12SW (W)	778	-	414336 437779

Map ID	Details	Quadrant Reference (Compass Direction)	Estimated Distance From Site	Contact	NGR
278	Contemporary Trade Directory Entries Name: J W Gait & Son Location: John Street, Shipley, West Yorkshire, BD18 3HU Classification: Printers Status: Inactive Positional Accuracy: Automatically positioned to the address	A12SW (W)	800	-	414310 437805
278	Contemporary Trade Directory Entries Name: Shipley Tyres Location: John Street, Shipley, West Yorkshire, BD18 3HU Classification: Tyre Dealers Status: Active Positional Accuracy: Automatically positioned to the address	A12SW (W)	800	-	414310 437805
278	Contemporary Trade Directory Entries Name: J W Gait & Son Location: John Street, Shipley, West Yorkshire, BD18 3HU Classification: Printers Status: Inactive Positional Accuracy: Automatically positioned to the address	A12SW (W)	800	-	414310 437805
278	Contemporary Trade Directory Entries Name: Northcliffe Garage Ltd Location: Saltaire Road, Shipley, West Yorkshire, BD18 3HH Classification: Garage Services Status: Active Positional Accuracy: Automatically positioned to the address	A12SW (W)	826	-	414288 437778
278	Contemporary Trade Directory Entries Name: Mico Cleaning Services Location: Saltaire Road, Shipley, BD18 3HH Classification: Commercial Cleaning Services Status: Inactive Positional Accuracy: Automatically positioned to the address	A12SW (W)	826	-	414288 437778
278	Contemporary Trade Directory Entries Name: Northcliffe Motor Services Ltd Location: Saltaire Road, Shipley, West Yorkshire, BD18 3HH Classification: Garage Services Status: Inactive Positional Accuracy: Automatically positioned to the address	A12SW (W)	826	-	414288 437778
279	Contemporary Trade Directory Entries Name: Quality Freight Services Ltd Location: Unit 1, Peel House, 2, Taunton Street, SHIPLEY, West Yorkshire, BD18 3NA Classification: Road Haulage Services Status: Active Positional Accuracy: Automatically positioned to the address	A12SW (W)	776	-	414368 437653
279	Contemporary Trade Directory Entries Name: Decorators & French Polishers Location: 2 Peel House, Taunton Street, Shipley, West Yorkshire, BD18 3NA Classification: French Polishing Status: Inactive Positional Accuracy: Manually positioned to the address or location	A12SW (W)	802	-	414339 437658
280	Contemporary Trade Directory Entries Name: The Art Rooms Location: Salts Mill, Victoria Road, Shipley, West Yorkshire, BD18 3LA Classification: Greeting Card Publishers & Wholesalers Status: Active Positional Accuracy: Automatically positioned to the address	A12NW (W)	778	-	414323 437992
281	Contemporary Trade Directory Entries Name: Waste Chasers Location: 124, Dockfield Road, Shipley, West Yorkshire, BD17 7AR Classification: Recycling Services Status: Active Positional Accuracy: Automatically positioned to the address	A19SE (NE)	781	-	415855 438348
282	Contemporary Trade Directory Entries Name: Abbey Lodge Location: 58-64, Kirkgate, Shipley, West Yorkshire, BD18 3EL Classification: Hot Foil Stamping Status: Inactive Positional Accuracy: Automatically positioned to the address	A7NW (SW)	785	-	414434 437480
283	Contemporary Trade Directory Entries Name: Alpha Commercial Cleaning Ltd Location: Parkview Ct, St. Pauls Rd, Shipley, West Yorkshire, BD18 3DZ Classification: Commercial Cleaning Services Status: Inactive Positional Accuracy: Manually positioned to the address or location	A7NW (SW)	826	-	414482 437333

Map ID	Details	Quadrant Reference (Compass Direction)	Estimated Distance From Site	Contact	NGR
284	Contemporary Trade Directory Entries Name: J Clark & Co Ltd Location: Hazel Croft Works, Hazel Croft, Shipley, West Yorkshire, BD18 2DY Classification: Plastics - Injection Moulding Status: Active Positional Accuracy: Automatically positioned to the address	A9SW (S)	830	-	415511 436999
284	Contemporary Trade Directory Entries Name: Carr Lane Garage Ltd Location: Hazel Croft, Shipley, BD18 2DY Classification: Garage Services Status: Inactive Positional Accuracy: Automatically positioned to the address	A9SW (S)	834	-	415508 436994
285	Contemporary Trade Directory Entries Name: J T Atkinson & Sons Ltd Location: Otley Road, Baildon, Shipley, BD17 7HD Classification: Builders' Merchants Status: Active Positional Accuracy: Automatically positioned to the address	A19NW (NE)	851	-	415786 438552
286	Contemporary Trade Directory Entries Name: A S C Cartons Ltd Location: Hillside Works, Leeds Road, Shipley, West Yorkshire, BD18 1DZ Classification: Boxes & Cartons Status: Active Positional Accuracy: Automatically positioned to the address	A14NE (E)	860	-	416093 437868
286	Contemporary Trade Directory Entries Name: Windhill Welding Location: Hillside Works, Leeds Road, Shipley, West Yorkshire, BD18 1DZ Classification: Wrought Ironwork Status: Inactive Positional Accuracy: Manually positioned to the address or location	A14NE (E)	860	-	416093 437868
287	Contemporary Trade Directory Entries Name: Clarity Distribution Location: Unit 2, Parkview Court, St. Pauls Road, SHIPLEY, West Yorkshire, BD18 3DZ Classification: Distribution Services Status: Inactive Positional Accuracy: Automatically positioned to the address	A7NW (SW)	901	-	414404 437317
287	Contemporary Trade Directory Entries Name: Kuettner Ltd Location: Unit 5, Parkview Court, St. Pauls Road, Shipley, West Yorkshire, BD18 3DZ Classification: Engineers - General Status: Inactive Positional Accuracy: Automatically positioned to the address	A7NW (SW)	901	-	414404 437317
287	Contemporary Trade Directory Entries Name: Exodus Plastics Ltd Location: Unit 1, Parkview Court, St. Pauls Road, Shipley, BD18 3DZ Classification: Polythene & Plastic Sheeting Supplies Status: Active Positional Accuracy: Automatically positioned to the address	A7NW (SW)	901	-	414404 437317
288	Contemporary Trade Directory Entries Name: Hewitt Contracts Location: Baildon Green, Baildon, Shipley, West Yorkshire, BD17 7NW Classification: Furniture Manufacturers - Home & Office Status: Inactive Positional Accuracy: Automatically positioned to the address	A17NE (NW)	917	-	414666 438749
288	Contemporary Trade Directory Entries Name: Baildon Green Autos Location: Baildon Green, Baildon, Shipley, West Yorkshire, BD17 7NW Classification: Garage Services Status: Active Positional Accuracy: Automatically positioned to the address	A17NE (NW)	918	-	414666 438749
288	Contemporary Trade Directory Entries Name: D J & P M Pannett Location: Baildon Green Mills, Baildon Green, Baildon, Shipley, West Yorkshire, BD17 7NW Classification: French Polishing Status: Inactive Positional Accuracy: Automatically positioned to the address	A17NE (NW)	918	-	414666 438749

Map ID	Details	Quadrant Reference (Compass Direction)	Estimated Distance From Site	Contact	NGR
289	Contemporary Trade Directory Entries Name: Sarahs Cleaning Services Location: 2, Castle Road, Shipley, West Yorkshire, BD18 3BU Classification: Cleaning Services - Domestic Status: Inactive Positional Accuracy: Automatically positioned to the address	A7SE (SW)	930	-	414555 437083
290	Contemporary Trade Directory Entries Name: Manor Coating Systems Ltd Location: Otley Road, Charlestown, Shipley, BD17 7DP Classification: Paint Manufacturers Status: Active Positional Accuracy: Automatically positioned to the address	A19NE (NE)	933	-	415869 438584
291	Contemporary Trade Directory Entries Name: Obco Location: 118, Hollin Lane, Shipley, West Yorkshire, BD18 2EA Classification: Case Manufacturers Status: Inactive Positional Accuracy: Automatically positioned to the address	A9SW (S)	949	-	415550 436887
292	Contemporary Trade Directory Entries Name: C I M Logic Location: Salts Mill, Victoria Road, Saltaire, Shipley, West Yorkshire, BD18 3LF Classification: Automation Systems & Equipment Status: Active Positional Accuracy: Automatically positioned to the address	A11NE (W)	968	-	414135 438022
293	Contemporary Trade Directory Entries Name: B Fletcher Location: 55, Coach Road, Baildon, Shipley, West Yorkshire, BD17 5HS Classification: Gate Manufacturers Status: Inactive Positional Accuracy: Automatically positioned to the address	A17SW (NW)	973	-	414210 438332
294	Contemporary Trade Directory Entries Name: Tim Rowbotham Ironmongers Location: 49, Bradford Road, Shipley, West Yorkshire, BD18 3DS Classification: Hardware Status: Inactive Positional Accuracy: Automatically positioned to the address	A7NW (SW)	976	-	414359 437248
294	Contemporary Trade Directory Entries Name: Revoprint Location: 45, Bradford Road, Shipley, West Yorkshire, BD18 3DS Classification: Printers Status: Inactive Positional Accuracy: Automatically positioned to the address	A7NW (SW)	977	-	414353 437256
295	Fuel Station Entries Name: Save Wood End Location: Leeds Road , , Shipley, West Yorkshire, BD18 1BZ Brand: Obsolete Premises Type: Not Applicable Status: Obsolete Positional Accuracy: Automatically positioned to the address	A14SW (SE)	320	-	415544 437692
296	Fuel Station Entries Name: School Service Station Location: 194, Leeds Road , Windhill , Shipley, West Yorkshire, BD18 1BX Brand: Texaco Premises Type: Petrol Station Status: Open Positional Accuracy: Automatically positioned to the address	A14SW (E)	442	-	415668 437687
297	Fuel Station Entries Name: Otley Road Service Station Location: Otley Road , , Shipley, West Yorkshire, BD18 2BJ Brand: Obsolete Premises Type: Not Applicable Status: Obsolete Positional Accuracy: Manually positioned to the address or location	A8NW (SW)	513	-	414904 437338
298	Fuel Station Entries Name: Save Shipley Location: Saltaire Road , , Shipley, West Yorkshire, BD18 3HH Brand: Obsolete Premises Type: Not Applicable Status: Obsolete Positional Accuracy: Manually positioned to the address or location	A12SE (W)	557	-	414590 437682

Map ID	Details	Quadrant Reference (Compass Direction)	Estimated Distance From Site	Contact	NGR
299	Fuel Station Entries Name: Northcliffe Motor Services Location: Saltaire Road , , Shipley, West Yorkshire, BD18 3HH Brand: UK Premises Type: Not Applicable Status: Obsolete Positional Accuracy: Automatically positioned to the address	A12SW (W)	826	-	414288 437777
300	Underground Electrical Cables Unique Feature Identifier: 10007801 Cable Status: Commissioned Cable Type: Alternating Current Record Last Updated: 26th October 2017	A13SE (SE)	298	9	415419 437546
301	Underground Electrical Cables Unique Feature Identifier: 10007802 Cable Status: Commissioned Cable Type: Alternating Current Record Last Updated: 26th October 2017	A13SE (SE)	304	9	415430 437547
302	Underground Electrical Cables Unique Feature Identifier: 10008188 Cable Status: Commissioned Cable Type: Alternating Current Record Last Updated: 26th October 2017	A8NE (SE)	312	9	415366 437498
303	Underground Electrical Cables Unique Feature Identifier: 10006775 Cable Status: Commissioned Cable Type: Alternating Current Record Last Updated: 26th October 2017	A8NE (SE)	316	9	415370 437497
304	Underground Electrical Cables Unique Feature Identifier: 10006748 Cable Status: Commissioned Cable Type: Alternating Current Record Last Updated: 26th October 2017	A14SW (SE)	344	9	415537 437614
305	Underground Electrical Cables Unique Feature Identifier: 10006776 Cable Status: Commissioned Cable Type: Alternating Current Record Last Updated: 26th October 2017	A14SW (SE)	352	9	415541 437605
306	Underground Electrical Cables Unique Feature Identifier: 10006747 Cable Status: Commissioned Cable Type: Alternating Current Record Last Updated: 26th October 2017	A8NE (S)	423	9	415242 437348
307	Underground Electrical Cables Unique Feature Identifier: 10006774 Cable Status: Commissioned Cable Type: Alternating Current Record Last Updated: 26th October 2017	A8NE (S)	432	9	415246 437340
308	Underground Electrical Cables Unique Feature Identifier: 10006745 Cable Status: Commissioned Cable Type: Alternating Current Record Last Updated: 26th October 2017	A8NW (S)	459	9	415015 437342

Map ID	Details	Quadrant Reference (Compass Direction)	Estimated Distance From Site	Contact	NGR
309	Underground Electrical Cables Unique Feature Identifier: 10006773 Cable Status: Commissioned Cable Type: Alternating Current Record Last: 26th October 2017 Updated:	A8NW (S)	463	9	415012 437338
310	Underground Electrical Cables Unique Feature Identifier: 10007899 Cable Status: Commissioned Cable Type: Alternating Current Record Last: 26th October 2017 Updated:	A14SW (E)	527	9	415763 437741
311	Underground Electrical Cables Unique Feature Identifier: 10007135 Cable Status: Commissioned Cable Type: Alternating Current Record Last: 26th October 2017 Updated:	A8NW (S)	530	9	414972 437282
312	Underground Electrical Cables Unique Feature Identifier: 10007901 Cable Status: Commissioned Cable Type: Alternating Current Record Last: 26th October 2017 Updated:	A14SW (E)	530	9	415765 437737
313	Underground Electrical Cables Unique Feature Identifier: 10008189 Cable Status: Commissioned Cable Type: Alternating Current Record Last: 26th October 2017 Updated:	A8NW (S)	533	9	414975 437278
314	Underground Electrical Cables Unique Feature Identifier: 10007900 Cable Status: Commissioned Cable Type: Alternating Current Record Last: 26th October 2017 Updated:	A14NW (E)	615	9	415839 437911
315	Underground Electrical Cables Unique Feature Identifier: 10006749 Cable Status: Commissioned Cable Type: Alternating Current Record Last: 26th October 2017 Updated:	A14NW (E)	619	9	415842 437919
316	Underground Electrical Cables Unique Feature Identifier: 10006722 Cable Status: Commissioned Cable Type: Alternating Current Record Last: 26th October 2017 Updated:	A8SW (S)	692	9	414891 437142
317	Underground Electrical Cables Unique Feature Identifier: 10006772 Cable Status: Commissioned Cable Type: Alternating Current Record Last: 26th October 2017 Updated:	A8SW (S)	696	9	414895 437135
318	Underground Electrical Cables Unique Feature Identifier: 10008299 Cable Status: Commissioned Cable Type: Alternating Current Record Last: 26th October 2017 Updated:	A7SE (SW)	780	9	414757 437115

Map ID	Details	Quadrant Reference (Compass Direction)	Estimated Distance From Site	Contact	NGR
319	<p>Underground Electrical Cables</p> <p>Unique Feature Identifier: 10006746</p> <p>Cable Status: Commissioned</p> <p>Cable Type: Alternating Current</p> <p>Record Last Updated: 26th October 2017</p>	A7SE (SW)	781	9	414752 437118
320	<p>Underground Electrical Cables</p> <p>Unique Feature Identifier: 10007796</p> <p>Cable Status: Commissioned</p> <p>Cable Type: Alternating Current</p> <p>Record Last Updated: 26th October 2017</p>	A7SE (SW)	1000	9	414511 437029

Map ID	Details	Quadrant Reference (Compass Direction)	Estimated Distance From Site	Contact	NGR
321	Ancient Woodland Name: Fairbank Wood Reference: 1103109 Area(m ²): 41174.07 Type: Plantation on Ancient Woodland	A18SW (NW)	354	10	414876 438213
322	Areas of Adopted Green Belt Authority: Bradford Metropolitan City Council Plan Name: Bradford District Replacement Udp Status: Adopted Plan Date: 31st October 2005	A17SE (NW)	676	11	414732 438508
323	World Heritage Sites Name: Saltaire Reference: 1000099 Area(m ²): 10555000.08 Source: Historic England Designation Date: 1st January 2001	A13NE (N)	0	12	415171 437865
324	World Heritage Sites Name: Saltaire Reference: 1000099 Area(m ²): 283894.11 Source: Historic England Designation Date: 1st January 2001	A12NW (W)	830	12	414280 438070













Agency & Hydrological	Version	Update Cycle
Contaminated Land Register Entries and Notices Leeds City Council - Planning and Development Bradford Metropolitan City Council - Environmental Health Environment Agency - Head Office	April 2014 January 2020 June 2020	Annual Rolling Update Annual Rolling Update Annually
Discharge Consents Environment Agency - North East Region	October 2020	Quarterly
Enforcement and Prohibition Notices Environment Agency - North East Region	March 2013	Annual Rolling Update
Integrated Pollution Controls Environment Agency - North East Region	October 2008	Variable
Integrated Pollution Prevention And Control Environment Agency - North East Region	October 2020	Quarterly
Local Authority Integrated Pollution Prevention And Control Leeds City Council - Neighbourhoods Department Bradford Metropolitan City Council - Environmental Health	June 2014 October 2014	Variable Variable
Local Authority Pollution Prevention and Controls Leeds City Council - Neighbourhoods Department Bradford Metropolitan City Council - Environmental Health	August 2014 October 2014	Annual Rolling Update Annual Rolling Update
Local Authority Pollution Prevention and Control Enforcements Bradford Metropolitan City Council - Environmental Health Leeds City Council - Neighbourhoods Department	January 2013 June 2014	Variable Variable
Nearest Surface Water Feature Ordnance Survey	September 2020	
Pollution Incidents to Controlled Waters Environment Agency - North East Region	December 1998	Not Applicable
Prosecutions Relating to Authorised Processes Environment Agency - North East Region Environment Agency - North West Region	March 2013 March 2013	Annual Rolling Update Annual Rolling Update
Prosecutions Relating to Controlled Waters Environment Agency - North East Region	March 2013	Annual Rolling Update
Registered Radioactive Substances Environment Agency - North East Region	June 2016	
River Quality Environment Agency - Head Office	November 2001	Not Applicable
River Quality Biology Sampling Points Environment Agency - Head Office	July 2012	Annually
River Quality Chemistry Sampling Points Environment Agency - Head Office	July 2012	Annually
Substantiated Pollution Incident Register Environment Agency - North East Region - Ridings Area Environment Agency - North East Region - Yorkshire Area	October 2020 October 2020	Quarterly Quarterly
Water Abstractions Environment Agency - North East Region	October 2020	Quarterly
Water Industry Act Referrals Environment Agency - North East Region	October 2017	Quarterly
Groundwater Vulnerability Map Environment Agency - Head Office	June 2018	As notified
Bedrock Aquifer Designations Environment Agency - Head Office	January 2018	Annually
Superficial Aquifer Designations Environment Agency - Head Office	January 2018	Annually

Agency & Hydrological	Version	Update Cycle
Source Protection Zones Environment Agency - Head Office	October 2019	Quarterly
Extreme Flooding from Rivers or Sea without Defences Environment Agency - Head Office	September 2020	Quarterly
Flooding from Rivers or Sea without Defences Environment Agency - Head Office	September 2020	Quarterly
Areas Benefiting from Flood Defences Environment Agency - Head Office	September 2020	Quarterly
Flood Water Storage Areas Environment Agency - Head Office	September 2020	Quarterly
Flood Defences Environment Agency - Head Office	September 2020	Quarterly
OS Water Network Lines Ordnance Survey	June 2020	Quarterly
BGS Groundwater Flooding Susceptibility British Geological Survey - National Geoscience Information Service	May 2013	Annually
Waste	Version	Update Cycle
BGS Recorded Landfill Sites British Geological Survey - National Geoscience Information Service	June 1996	Not Applicable
Historical Landfill Sites Environment Agency - Head Office	October 2019	Quarterly
Integrated Pollution Control Registered Waste Sites Environment Agency - North East Region	October 2008	Not Applicable
Licensed Waste Management Facilities (Landfill Boundaries) Environment Agency - North East Region - Ridings Area Environment Agency - North East Region - Yorkshire Area	October 2020 October 2020	Quarterly Quarterly
Licensed Waste Management Facilities (Locations) Environment Agency - North East Region - Ridings Area Environment Agency - North East Region - Yorkshire Area	October 2020 October 2020	Quarterly Quarterly
Local Authority Landfill Coverage Bradford Metropolitan City Council - Planning Department Leeds City Council - Planning and Development	May 2000 May 2000	Not Applicable Not Applicable
Local Authority Recorded Landfill Sites Bradford Metropolitan City Council - Planning Department Leeds City Council - Planning and Development	May 2000 May 2000	Not Applicable Not Applicable
Registered Landfill Sites Environment Agency - North East Region - Ridings Area Environment Agency - North East Region - Yorkshire Area	March 2003 March 2003	Not Applicable Not Applicable
Registered Waste Transfer Sites Environment Agency - North East Region - Ridings Area Environment Agency - North East Region - Yorkshire Area	March 2003 March 2003	Not Applicable Not Applicable
Registered Waste Treatment or Disposal Sites Environment Agency - North East Region - Ridings Area Environment Agency - North East Region - Yorkshire Area	March 2003 March 2003	Not Applicable Not Applicable

Hazardous Substances	Version	Update Cycle
Control of Major Accident Hazards Sites (COMAH) Health and Safety Executive	April 2018	Bi-Annually
Explosive Sites Health and Safety Executive	March 2017	Annually
Notification of Installations Handling Hazardous Substances (NIHHS) Health and Safety Executive	November 2000	Not Applicable
Planning Hazardous Substance Enforcements Bradford Metropolitan City Council - Planning Department Leeds City Council - Planning and Development	February 2016 February 2016	Variable Variable
Planning Hazardous Substance Consents Bradford Metropolitan City Council - Planning Department Leeds City Council - Planning and Development	February 2016 February 2016	Variable Variable
Geological	Version	Update Cycle
BGS 1:625,000 Solid Geology British Geological Survey - National Geoscience Information Service	January 2009	Not Applicable
BGS Recorded Mineral Sites British Geological Survey - National Geoscience Information Service	November 2020	Bi-Annually
CBSCB Compensation District Cheshire Brine Subsidence Compensation Board (CBSCB)	August 2011	Not Applicable
Coal Mining Affected Areas The Coal Authority - Property Searches	March 2014	Annual Rolling Update
Mining Instability Ove Arup & Partners	October 2000	Not Applicable
Non Coal Mining Areas of Great Britain British Geological Survey - National Geoscience Information Service	May 2015	Not Applicable
Potential for Collapsible Ground Stability Hazards British Geological Survey - National Geoscience Information Service	April 2020	Annually
Potential for Compressible Ground Stability Hazards British Geological Survey - National Geoscience Information Service	January 2019	Annually
Potential for Ground Dissolution Stability Hazards British Geological Survey - National Geoscience Information Service	January 2019	Annually
Potential for Landslide Ground Stability Hazards British Geological Survey - National Geoscience Information Service	January 2019	Annually
Potential for Running Sand Ground Stability Hazards British Geological Survey - National Geoscience Information Service	January 2019	Annually
Potential for Shrinking or Swelling Clay Ground Stability Hazards British Geological Survey - National Geoscience Information Service	January 2019	Annually
Radon Potential - Radon Affected Areas British Geological Survey - National Geoscience Information Service	July 2011	Annually
Radon Potential - Radon Protection Measures British Geological Survey - National Geoscience Information Service	July 2011	Annually

Industrial Land Use	Version	Update Cycle
Contemporary Trade Directory Entries Thomson Directories	October 2020	Quarterly
Fuel Station Entries Catalist Ltd - Experian	September 2020	Quarterly
Gas Pipelines National Grid	September 2020	
Underground Electrical Cables National Grid	August 2020	
Sensitive Land Use	Version	Update Cycle
Ancient Woodland Natural England	April 2020	Bi-Annually
Areas of Adopted Green Belt Bradford Metropolitan City Council Leeds City Council	June 2020 June 2020	As notified As notified
Areas of Unadopted Green Belt Bradford Metropolitan City Council Leeds City Council	June 2020 June 2020	As notified As notified
Areas of Outstanding Natural Beauty Natural England	June 2019	Bi-Annually
Environmentally Sensitive Areas Natural England	January 2017	
Forest Parks Forestry Commission	April 1997	Not Applicable
Local Nature Reserves Natural England	April 2020	Bi-Annually
Marine Nature Reserves Natural England	July 2019	Bi-Annually
National Nature Reserves Natural England	July 2019	Bi-Annually
National Parks Natural England	April 2017	Bi-Annually
Nitrate Sensitive Areas Natural England	April 2016	Not Applicable
Nitrate Vulnerable Zones Environment Agency - Head Office Department for Environment, Food and Rural Affairs (DEFRA - formerly FRCA)	December 2017 October 2015	Bi-Annually
Ramsar Sites Natural England	August 2020	Bi-Annually
Sites of Special Scientific Interest Natural England	May 2020	Bi-Annually
Special Areas of Conservation Natural England	July 2020	Bi-Annually
Special Protection Areas Natural England	September 2020	Bi-Annually
World Heritage Sites Historic England	July 2019	Bi-Annually

A selection of organisations who provide data within this report

Data Supplier	Data Supplier Logo
Ordnance Survey	
Environment Agency	
Scottish Environment Protection Agency	
The Coal Authority	
British Geological Survey	 British Geological Survey <small>NATURAL ENVIRONMENT RESEARCH COUNCIL</small>
Centre for Ecology and Hydrology	 Centre for Ecology & Hydrology <small>NATURAL ENVIRONMENT RESEARCH COUNCIL</small>
Natural Resources Wales	
Scottish Natural Heritage	
Natural England	
Public Health England	
Ove Arup	
Stantec UK Ltd	

Contact	Name and Address	Contact Details
1	British Geological Survey - Enquiry Service British Geological Survey, Environmental Science Centre, Keyworth, Nottingham, Nottinghamshire, NG12 5GG	Telephone: 0115 936 3143 Fax: 0115 936 3276 Email: enquiries@bgs.ac.uk Website: www.bgs.ac.uk
2	Environment Agency - National Customer Contact Centre (NCCC) PO Box 544, Templeborough, Rotherham, S60 1BY	Telephone: 03708 506 506 Email: enquiries@environment-agency.gov.uk
3	Bradford Metropolitan City Council - Environmental Health Town Hall, Kirkgate, Shipley, West Yorkshire, BD18 3EJ	Telephone: 01274 432111 Fax: 01274 752045 Website: www.bradford.gov.uk
4	Environment Agency - Head Office Rio House, Waterside Drive, Aztec West, Almondsbury, Bristol, Avon, BS32 4UD	Telephone: 01454 624400 Fax: 01454 624409
5	Ordnance Survey Adanac Drive, Southampton, Hampshire, SO16 0AS	Telephone: 03456 05 05 05 Email: customerservices@ordnancesurvey.co.uk Website: www.ordnancesurvey.gov.uk
6	Bradford Metropolitan City Council - Planning Department 3rd Floor, Jacobs Well, Bradford, West Yorkshire, BD1 5RW	Telephone: 01274 432111 Fax: 01274 752045 Website: www.bradford.gov.uk
7	Health and Safety Executive 5S.2 Redgrave Court, Merton Road, Bootle, L20 7HS	Website: www.hse.gov.uk
8	The Coal Authority - Property Searches 200 Lichfield Lane, Mansfield, Nottinghamshire, NG18 4RG	Telephone: 0345 762 6848 Fax: 01623 637 338 Email: groundstability@coal.gov.uk Website: www2.groundstability.com
9	Landmark Information Group Limited Imperium, Imperial Way, Reading, Berkshire, RG2 0TD	Telephone: 0844 844 9966 Fax: 0844 844 9951 Email: helpdesk@landmark.co.uk Website: www.landmark.co.uk
10	Natural England County Hall, Spetchley Road, Worcester, WR5 2NP	Telephone: 0300 060 3900 Email: enquiries@naturalengland.org.uk Website: www.naturalengland.org.uk
11	Bradford Metropolitan City Council City Hall, Bradford, West Yorkshire, BD1 1HY	Telephone: 01274 432111 Fax: 01274 752045 Website: www.bradford.gov.uk
12	Historic England 1 Waterhouse Square, 138 - 142 Holborn, London, EC1N 2ST	Telephone: 0370 333 0607 Email: customers@historicengland.org.uk Website: www.historicengland.org.uk
-	Public Health England - Radon Survey, Centre for Radiation, Chemical and Environmental Hazards Chilton, Didcot, Oxfordshire, OX11 0RQ	Telephone: 01235 822622 Fax: 01235 833891 Email: radon@phe.gov.uk Website: www.ukradon.org
-	Landmark Information Group Limited Imperium, Imperial Way, Reading, Berkshire, RG2 0TD	Telephone: 0844 844 9952 Fax: 0844 844 9951 Email: customerservices@landmarkinfo.co.uk Website: www.landmarkinfo.co.uk

Please note that the Environment Agency / Natural Resources Wales / SEPA have a charging policy in place for enquiries.

APPENDIX III

Coal Authority Consultants Coal Mining Report & BGS Borehole Record Sheets



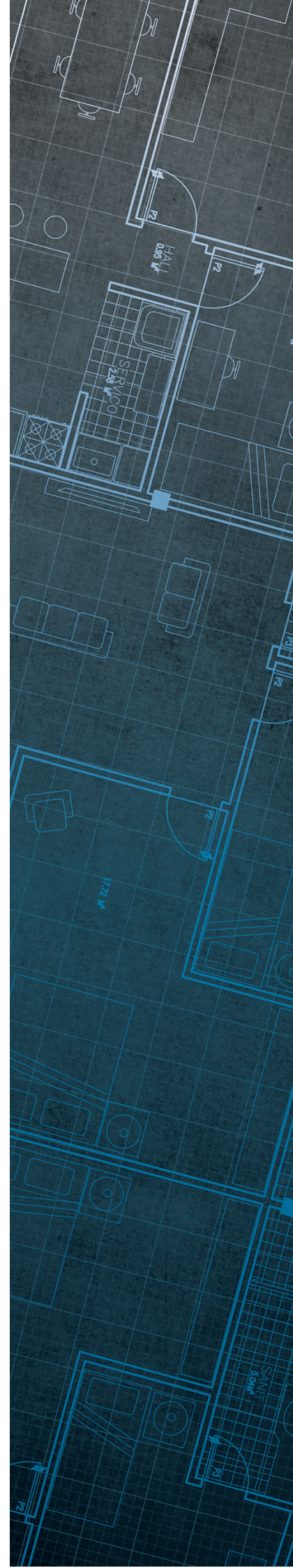
The Coal
Authority

Consultants Coal Mining Report

Land Adjacent To Dockfield Road
ShIPLEY
Bradford
BD17 7AD

Date of enquiry: 18 January 2021
Date enquiry received: 18 January 2021
Issue date: 18 January 2021

Our reference: 51002347193001
Your reference: GEOL20-9545



Consultants

Coal Mining Report

This report is based on and limited to the records held by the Coal Authority at the time the report was produced.

Client name

Paul Evans

Enquiry address

Land Adjacent To Dockfield Road
Shipley
Bradford
BD17 7AD

How to contact us

0345 762 6848 (UK)
+44 (0)1623 637 000 (International)

200 Lichfield Lane
Mansfield
Nottinghamshire
NG18 4RG

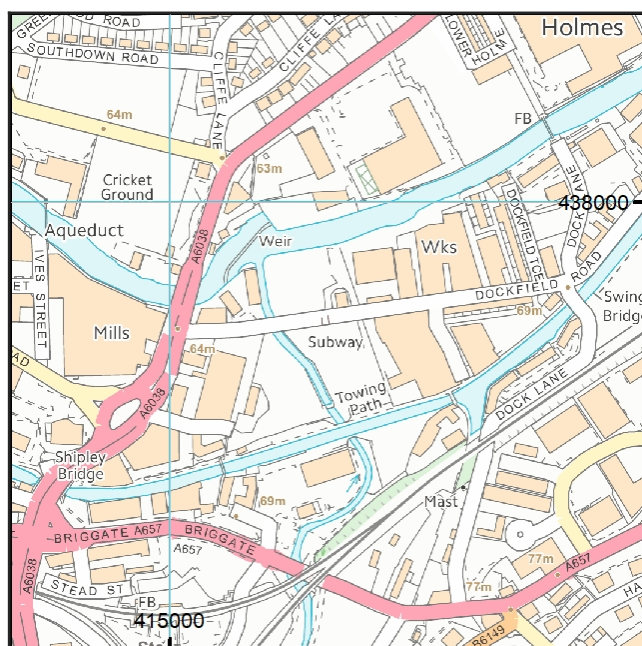
www.groundstability.com

 @coalauthority

 /company/the-coal-authority

 /thecoalauthority

 /thecoalauthority



Approximate position of property



Reproduced by permission of Ordnance Survey on behalf of HMSO. © Crown copyright and database right 2018. All rights reserved.

Ordnance Survey Licence number: 100020315

Section 1 – Mining activity and geology

Past underground mining

No past mining recorded.

Probable unrecorded shallow workings

None.

Spine roadways at shallow depth

No spine roadway recorded at shallow depth.

Mine entries

None recorded within 100 metres of the enquiry boundary.

Abandoned mine plan catalogue numbers

None available.

Outcrops

No outcrops recorded.

Geological faults, fissures and breaklines

No faults, fissures or breaklines recorded.

Opencast mines

None recorded within 500 metres of the enquiry boundary.

Coal Authority managed tips

None recorded within 500 metres of the enquiry boundary.

Section 2 – Investigative or remedial activity

Please refer to the 'Summary of findings' map (on separate sheet) for details of any activity within the area of the site boundary.

Site investigations

None recorded within 50 metres of the enquiry boundary.

Remediated sites

None recorded within 50 metres of the enquiry boundary.

Coal mining subsidence

The Coal Authority has not received a damage notice or claim for the subject property, or any property within 50 metres of the enquiry boundary, since 31 October 1994.

There is no current Stop Notice delaying the start of remedial works or repairs to the property.

The Coal Authority is not aware of any request having been made to carry out preventive works before coal is worked under section 33 of the Coal Mining Subsidence Act 1991.

Mine gas

None recorded within 500 metres of the enquiry boundary.

Mine water treatment schemes

None recorded within 500 metres of the enquiry boundary.

Section 3 – Licensing and future mining activity

Future underground mining

None recorded.

Coal mining licensing

None recorded within 200 metres of the enquiry boundary.

Court orders

None recorded.

Section 46 notices

No notices have been given, under section 46 of the Coal Mining Subsidence Act 1991, stating that the land is at risk of subsidence.

Withdrawal of support notices

The property is not in an area where a notice to withdraw support has been given.

The property is not in an area where a notice has been given under section 41 of the Coal Industry Act 1994, cancelling the entitlement to withdraw support.

Payments to owners of former copyhold land

The property is not in an area where a relevant notice has been published under the Coal Industry Act 1975/Coal Industry Act 1994.

Section 4 – Further information

Based on the responses in this report, no further information has been highlighted.

Section 5 – Data definitions

The datasets used in this report have limitations and assumptions within their results. For more guidance on the data and the results specific to the enquiry boundary, please **call us on 0345 762 6848** or **email us at groundstability@coal.gov.uk**.

Past underground coal mining

Details of all recorded underground mining relative to the enquiry boundary. Only past underground workings where the enquiry boundary is within 0.7 times the depth of the workings (zone of likely physical influence) allowing for seam inclination, will be included.

Probable unrecorded shallow workings

Areas where the Coal Authority believes there to be unrecorded coal workings that exist at or close to the surface (less than 30 metres deep).

Spine roadways at shallow depth

Connecting roadways either, working to working, or, surface to working, both in-seam and cross measures that exist at or close to the surface (less than 30 metres deep), either within or within 10 metres of the enquiry boundary.

Mine entries

Details of any shaft or adit either within, or within 100 metres of the enquiry boundary including approximate location, brief treatment details where known, the mineral worked from the mine entry and conveyance details where the mine entry has previously been sold by the Authority or its predecessors British Coal or the National Coal Board.

Abandoned mine plan catalogue numbers

Plan numbers extracted from the abandoned mines catalogue containing details of coal and other mineral abandonment plans deposited via the Mines Inspectorate in accordance with the Coal Mines Regulation Act and Metalliferous Mines Regulation Act 1872. A maximum of 9 plan extents that intersect with the enquiry boundary will be included. This does not infer that the workings and/or mine entries shown on the abandonment plan will be relevant to the site/property boundary.

Outcrops

Details of seam outcrops will be included where the enquiry boundary intersects with a conjectured or actual seam outcrop location (derived by either the British Geological Survey or the Coal Authority) or intersects with a defined 50 metres buffer on the coal (dip) side of the outcrop. An indication of whether the Coal Authority believes the seam to be of sufficient thickness and/or quality to have been worked will also be included.

Geological faults, fissures and breaklines

Geological disturbances or fractures in the bedrock. Surface fault lines (British Geological Survey derived data) and fissures and breaklines (Coal Authority derived data) intersecting with the enquiry boundary will be included. In some circumstances faults, fissures or breaklines have been known to contribute to surface subsidence damage as a consequence of underground coal mining.

Opencast mines

Opencast coal sites from which coal has been removed in the past by opencast (surface) methods and where the enquiry boundary is within 500 metres of either the licence area, site boundary, excavation area (high wall) or coaling area.

Coal Authority managed tips

Locations of disused colliery tip sites owned and managed by the Coal Authority, located within 500 metres of the enquiry boundary.

Site investigations

Details of site investigations within 50 metres of the enquiry boundary where the Coal Authority has received information relating to coal mining risk investigation and/or remediation by third parties.

Remediated sites

Sites where the Coal Authority has undertaken remedial works either within or within 50 metres of the enquiry boundary following report of a hazard relating to coal mining under the Coal Authority's Emergency Surface Hazard Call Out procedures.

Coal mining subsidence

Details of alleged coal mining subsidence claims made since 31 October 1994 either within or within 50 metres of the enquiry boundary. Where the claim relates to the enquiry boundary confirmation of whether the claim was accepted, rejected or whether liability is still being determined will be given. Where the claim has been discharged, whether this was by repair, payment of compensation or a combination of both, the value of the claim, where known, will also be given.

Details of any current 'Stop Notice' deferring remedial works or repairs affecting the property/site, and if so the date of the notice.

Details of any request made to execute preventative works before coal is worked under section 33 of the Coal Mining Subsidence Act 1991. If yes, whether any person withheld consent or failed to comply with any request to execute preventative works.

Mine gas

Reports of alleged mine gas emissions received by the Coal Authority, either within or within 500 metres of the enquiry boundary that subsequently required investigation and action by the Coal Authority to mitigate the effects of the mine gas emission.

Mine water treatment schemes

Locations where the Coal Authority has constructed or operates assets that remove pollutants from mine water prior to the treated mine water being discharged into the receiving water body.

These schemes are part of the UK's strategy to meet the requirements of the Water Framework Directive. Schemes fall into 2 basic categories: Remedial – mitigating the impact of existing pollution or Preventative – preventing a future pollution incident.

Mine water treatment schemes generally consist of one or more primary settlement lagoons and one or more reed beds for secondary treatment. A small number are more specialised process treatment plants.

Future underground mining

Details of all planned underground mining relative to the enquiry boundary. Only those future workings where the enquiry boundary is within 0.7 times the depth of the workings (zone of likely physical influence) allowing for seam inclination will be included.

Coal mining licensing

Details of all licenses issued by the Coal Authority either within or within 200 metres of the enquiry boundary in relation to the under taking of surface coal mining, underground coal mining or underground coal gasification.

Court orders

Orders in respect of the working of coal under the Mines (Working Facilities and Support) Acts of 1923 and 1966 or any statutory modification or amendment thereof.

Section 46 notices

Notice of proposals relating to underground coal mining operations that have been given under section 46 of the Coal Mining Subsidence Act 1991.

Withdrawal of support notices

Published notices of entitlement to withdraw support and the date of the notice. Details of any revocation notice withdrawing the entitlement to withdraw support given under Section 41 of the Coal Industry Act 1994.


Payment to owners of former copyhold land

Relevant notices which may affect the property and any subsequent notice of retained interests in coal and coal mines, acceptance or rejection notices and whether any compensation has been paid to a claimant.

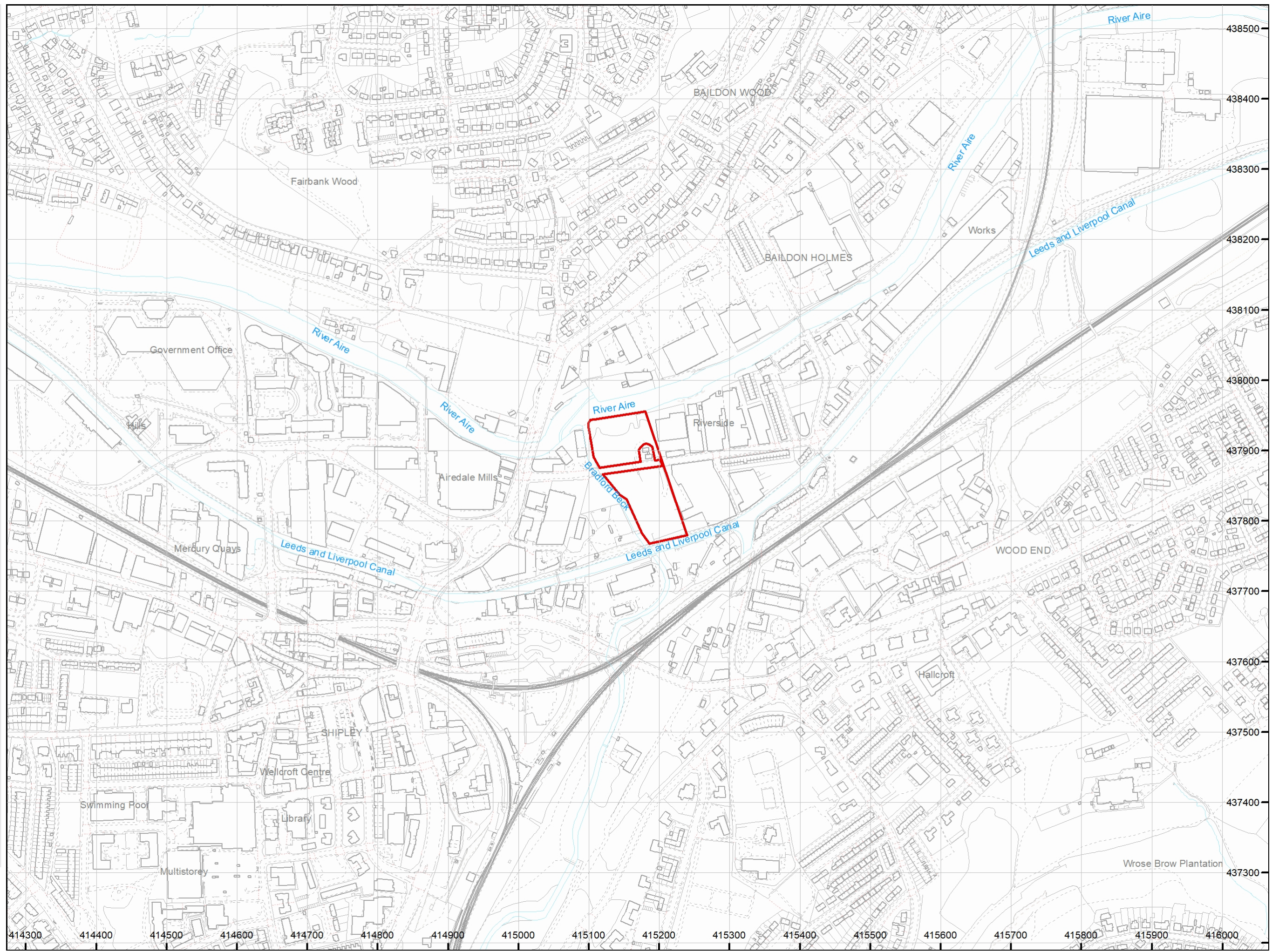
This page left intentionally blank

The map highlights any specific surface or subsurface features within or near to the boundary of the site.

Key

Approximate position of the enquiry boundary shown 

How to contact us
0345 762 6848 (UK)
+44 (0)1623 637 000 (International)
www.groundstability.com





3 Gladstone Terrace
Gateshead
Tyne & Wear
NE8 4DY

Tel: 0191 477 2020

Email: enquiries@geolconsultants.co.uk



BGS BOREHOLE LOCATION PLAN

Report Type: Phase I Preliminary Contamination Risk Assessment

Site Address: Former Gasworks, Dockfield Road, Shipley, West Yorkshire, BD17 7AD

Project No.: GEOL20-9545



3 Gladstone Terrace
Gateshead
Tyne & Wear
NE8 4DY

Tel: 0191 477 2020

Email: enquiries@geolconsultants.co.uk

no coring has been examined
and present has been
Report N6: 5613

Borehole Log **SE 13NE/28**

WORKS		TR65 BRADFORD-SKIPTON IMPROVEMENT			BOREHOLE OR PIT No. 843 = 28			
SITE		SHIPLEY VIADUCT-SHIPLEY CANAL AQUEDUCT		CUT/FILL	SHEET 1 OF 4			
CONTRACTOR		SOIL MECHANICS LTD.			CHAINAGE 30 + 63 m			
TYPES & DIAMETER OF BORING (mm)		S and A 255 mm to 7.5 m Rotary Drilling (water flush)			OFF-SET FROM CENTRE LINE 10 m N			
		205 mm to 21.0 m 101 mm 18.0 m to base						
BORING			SAMPLES		DETAIL OF STRATA (20mm to 1m)		DESCRIPTION OF STRATA	
DATE & DEPTH (m)	DEPTH OF CASING (m)	DEPTH TO WATER (m)	DEPTH & TYPE	RESULT	LEGEND	DEPTH (m)		O.D.LEVEL (m)
						0.0	63.4	FILL: Yellow-brown very clayey fine to medium SAND with some assorted gravel and ash. Medium-dense brown and black clayey SAND, GRAVEL and COBBLES (cross-bay fill)
			1.5	J				
			2.65	N	15			
			3.5	J		3.4	60.0	
			4.15	N				
			5.0	J				
			5.65	N	14			
			6.5	J		6.3	57.1	
			7.15	N	41			
			8.0	J				
			8.65	N	28			
			9.5	J				
						(10.0)	(53.4)	(See sheet 2)
REMARKS:-								
Water entered borehole at 3.0m and at 6.2m								
Chiselling from 4.0m to 5.0m								

BGS BOREHOLE RECORD (SE13NE/28)

Report Type: Phase I Preliminary Contamination Risk Assessment
Site Address: Former Gasworks, Dockfield Road, Shipley, West Yorkshire, BD17 7AD
Project No.: GEOL20-9545



3 Gladstone Terrace
Gateshead
Tyne & Wear
NE8 4DY

Tel: 0191 477 2020

Email: enquiries@geolconsultants.co.uk

Borehole Log

SE 13 NE / 28

Report No. 5613

WORKS		TR65 BRADFORD—SKIPTON IMPROVEMENT		BOREHOLE OR PIT No.		343	
SITE		SHIPLEY VIADUCT—SHIPLEY CANAL AQUEDUCT		CUT/ (m) FILL		SHEET 2 OF 4	
CONTRACTOR		SOIL MECHANICS LTD.		CHAINAGE		30 + 67 m	
TYPES & DIAMETER OF BORING (mm)		S and A 205 mm to 21.0 m ROTARY DRILLING (Water flush) 101 mm to base		OFF-SET FROM CENTRE LINE (m)		10 mN	
BORING		SAMPLES		DETAIL OF STRATA (20mm to 1m)		DESCRIPTION OF STRATA	
DATE & DEPTH	DEPTH OF CASING	DEPTH TO WATER	DEPTH & TYPE	RESULT	LEGEND	DEPTH	O.D. LEVEL
(m)	(m)	(m)		Recovery		(m)	(m)
			10.15 N	32		10.0	(53.4)
			11.0 J				
8.10.70	12.0	(1800hrs) 7.0	11.65 N	37			
9.10.70	12.0	(0800hrs) 3.8	12.5 J				
			13.15 N	55			
			14.0				
			14.65 N	45			
			15.5 J				
			16.15 N	50/0mm			
9.10.70	17.0	(1800hrs) 3.9	16.9 B				
12.10.70	17.0	(1400hrs)	17.65 N	50/75mm		17.4	46.0
			18.5 B				
12.10.70	17.5	(1800hrs) 3.7	18.5 B	75%			
13.10.70	17.5	(0800hrs)	19.5 N	50/46mm			
			20.0 B			20.0	(43.4)

Dense SAND and GRAVEL with frequent sandstone cobbles

(see sheet 3)

REMARKS:- Chiselling from 15.0m to 21.0m

BGS BOREHOLE RECORD (SE13NE/28)

Report Type: Phase I Preliminary Contamination Risk Assessment

Site Address: Former Gasworks, Dockfield Road, Shipley, West Yorkshire, BD17 7AD

Project No.: GEOL20-9545

Borehole Log **SE 13 NE/28**

Report No. 5613

WORKS		TR65 BRADFORD-SKIPTON IMPROVEMENT			BOREHOLE OR PIT No.	343		
SITE		SHIPLEY VIADUCT-SHIPLEY CANAL AQUEDUCT		CUT/ (m) FILL	SHEET 3 OF 4			
CONTRACTOR		SOIL MECHANICS LTD.			CHAINAGE	30 + 63 m		
TYPES & DIAMETER OF BORING (mm)		Rotary drilling (water flush) 101 mm to base			OFF-SET FROM CENTRE LINE (m)	10 m N		
BORING			SAMPLES		DETAIL OF STRATA (20mm to 1m)		DESCRIPTION OF STRATA	
DATE & DEPTH (m)	DEPTH OF CASING (m)	DEPTH TO WATER (m)	DEPTH & TYPE	RESULT	LEGEND	DEPTH (m) (20x0)		O.D.LEVEL (m) (43-4)
13.10.70 21.0	17.5	4.6	20.68 M 21.0 B	43 45%				Very weak, weak and medium strong dark grey MUDSTONE becoming argillaceous siltstone in places. Occasional thin irregular horizontal arenaceous, micaceous and coal laminations. Mudstone reduced to clay in parts. Some vertical joints and core generally broken. Becomes slightly arenaceous and lighter in colour with depth.
29.1.71 22.75	22.0	(18.0hrs) 0.0		47%				
30.1.71 29.1.71			5.30 (08.0hrs)					reduced to clay thin bright coal lamination
				70%				
				100%				
30.1.71 25.5	25.5	(16.0hrs) 0.0						
1.2.71		5.0 (08.0hrs)		66%				
				88%				
				86%				reduced to clay
						(30.0)	(33.4)	

REMARKS:-

BGS BOREHOLE RECORD (SE13NE/28)

Report Type: Phase I Preliminary Contamination Risk Assessment

Site Address: Former Gasworks, Dockfield Road, Shipley, West Yorkshire, BD17 7AD

Project No.: GEOL20-9545



3 Gladstone Terrace
Gateshead
Tyne & Wear
NE8 4DY

Tel: 0191 477 2020

Email: enquiries@geolconsultants.co.uk

Report No. 5613 **Borehole Log** **SE 13 NE / 28**

WORKS		TR.65. BRADFORD—SKIPTON IMPROVEMENT			BOREHOLE OR PIT No.		B43
SITE		SHIPLEY VIADUCT—SHIPLEY CANAL AQUEDUCT		CUT/ (m) FILL	SHEET 4 OF 4		
CONTRACTOR		SOIL MECHANICS LTD.			CHAINAGE 30 + 63 m		
TYPES & DIAMETER OF BORING (mm)		Rotary drilling (water flush) 101 mm to base			OFF-SET FROM CENTRE LINE (m) 10 m N		
BORING			SAMPLES		DETAIL OF STRATA (20mm to 1m)		DESCRIPTION OF STRATA
DATE & DEPTH (m)	DEPTH OF CASING (m)	DEPTH TO WATER (m)	DEPTH & TYPE	RESULT recovery	LEGEND	DEPTH (m) (30.0)	O.D.LEVEL (m) (33.4)
1.2.71 31.0	30.0	1300hrs 0.0	[Diagram showing depth and type of samples]	80%	[Strata legend diagram]	33.0	30.4
2.2.71		5.00 (0600hrs)					
} reduced to clay (see sheet 3)							
END OF BOREHOLE							
REMARKS:--							

BGS BOREHOLE RECORD (SE13NE/28)

Report Type: Phase I Preliminary Contamination Risk Assessment

Site Address: Former Gasworks, Dockfield Road, Shipley, West Yorkshire, BD17 7AD

Project No.: GEOL20-9545



3 Gladstone Terrace
Gateshead
Tyne & Wear
NE8 4DY

Tel: 0191 477 2020

Email: enquiries@geolconsultants.co.uk

Report No. 5613 **Borehole Log** **SE 13 NE/43**

WORKS		TR65 BRADFORD-SKIPTON IMPROVEMENT			BOREHOLE OR PIT No.		31					
SITE		SHIPLEY WINDUST - DOCKFIELD ROAD		CUT/ (m) FILL		SHEET 1 OF 2						
CONTRACTOR		SOIL MECHANICS LTD.			CHAINAGE				11.00			
TYPES & DIAMETER OF BORING (mm)		100mm A; 255mm to 16m			205mm to base		OFF-SET FROM CENTRE LINE (m)				0.00	
BORING			SAMPLES		DETAIL OF STRATA (20mm to 1m)			DESCRIPTION OF STRATA				
DATE & DEPTH (m)	DEPTH OF CASING (m)	DEPTH TO WATER (m)	DEPTH & TYPE	RESULT	LEGEND	DEPTH (m)	O.D. LEVEL (m)					
			0.6 B			0.0	65.3	FILL: Medium dense to impregnated sand and gravel becoming less lumpy with depth. Cobbles above 0.9m.				
			1.05 N	16								
			1.7 B					FILL: Grey slightly silty fine to medium sand				
			2.0 U	28								
			2.55 J			2.4	62.9	FILL: Grey slightly silty fine to medium sand				
			2.9 B			2.9	62.4					
			3.25 N	17				Medium dense to dense generally dark grey to black slightly clayey SAND rounded to subangular assorted GRAVEL and CORNELLS with an amount of bitumen throughout (Possibly industrial contamination FILL?)				
			3.8 J									
			4.4 B					(See Sheet 2)				
			5.05 N	28								
			5.7 B					(See Sheet 2)				
			6.45 N	37								
			7.3 B					(See Sheet 2)				
			8.10 J									
			10.10 J					(See Sheet 2)				
			13.65 N	22		8.2	56.5					
			19.3 B					(See Sheet 2)				

REMARKS:- Water entered borehole at 3.0m

BGS BOREHOLE RECORD (SE13NE/43D)

Report Type: Phase I Preliminary Contamination Risk Assessment

Site Address: Former Gasworks, Dockfield Road, Shipley, West Yorkshire, BD17 7AD

Project No.: GEOL20-9545



3 Gladstone Terrace
Gateshead
Tyne & Wear
NE8 4DY

Tel: 0191 477 2020

Email: enquiries@geolconsultants.co.uk

Borehole Log

SE 13 NE/43d

Report No. 5613

WORKS	TR65 BRADFORD-SKIPTON IMPROVEMENT	BOREHOLE OR PIT No.	5
SITE	SHIPLEY WASTEWATER - DOCKFIELD ROAD	CUT/FILL (m)	
CONTRACTOR	SOIL MECHANICS LTD.	SHEET	3 OF 3
TYPES & DIAMETER OF BORING (mm)	3 and 4: 255 mm to 15 m 205 mm to base	CHAINAGE	31 + 77.4
		OFF-SET FROM CENTRE LINE (m)	45.7

BORING			SAMPLES		DETAIL OF STRATA (20mm to 1m)			DESCRIPTION OF STRATA
DATE & DEPTH (m)	DEPTH OF CASING (m)	DEPTH TO WATER (m)	DEPTH & TYPE	RESULT	LEGEND	DEPTH (m)	O.D. LEVEL (m)	
			10.3 B			(10.0)	(55.3)	
			10.65 N	66				
			11.65 B					
			12.15 N	102				
			13.65 N	98				
10.10.70	12.0	15.3						
12.10.79	12.5	16.0						
			15.7 B					
			15.35 N	77				
			17.25 N	73				
10.10.70	12.5	16.0						
15.10.76	12.5	16.1				18.5	46.8	
			18.5 B	80				
			19.75 B	115				
			19.8 B					
						(20.0)	(18.3)	

Dense to very dense medium to coarse sand, generally rounded and assorted GRAVEL and CRIBBLES and some boulders in parts

Probably very weak grey fissile argillaceous SILTSTONE reduced to clay in parts

REMARKS:- Chiselling from 12.5 m to 13.5 m from 15.7 m to 17.1m and from 18.5 to 21.5m

BGS BOREHOLE RECORD (SE13NE/43D)

Report Type: Phase I Preliminary Contamination Risk Assessment

Site Address: Former Gasworks, Dockfield Road, Shipley, West Yorkshire, BD17 7AD

Project No.: GEOL20-9545



3 Gladstone Terrace
Gateshead
Tyne & Wear
NE8 4DY

Tel: 0191 477 2020

Email: enquiries@geolconsultants.co.uk

Report No. 5613 Borehole Log **SE 13 NE/43d**

WORKS		TR65 BRADFORD-SKIPTON IMPROVEMENT			BOREHOLE OR PIT No.		3	
SITE		SHIPLEY VIADUCT - DOCKFIELD ROAD		CUT/FILL		SHEET 5 OF 5		
CONTRACTOR		SOIL MECHANICS LTD.			CHAINAGE		11 + 0.0	
TYPES & DIAMETER OF BORING (mm)		100mm dia. 100mm dia. to base			OFF-SET FROM CENTRE LINE (m)		0.00m	
BORING			SAMPLES		DETAIL OF STRATA (20mm to 1m)			DESCRIPTION OF STRATA
DATE & DEPTH (m)	DEPTH OF CASING (m)	DEPTH TO WATER (m)	DEPTH & TYPE	RESULT	LEGEND	DEPTH (m)	O.D. LEVEL (m)	
			20.5 B			20.0	43.3	(See Sheet 3)
			21.15 N	108				
			21.5 J			21.5	43.8	
END OF BOREHOLE								
REMARKS:--								

BGS BOREHOLE RECORD (SE13NE/43D)

Report Type: Phase I Preliminary Contamination Risk Assessment

Site Address: Former Gasworks, Dockfield Road, Shipley, West Yorkshire, BD17 7AD

Project No.: GEOL20-9545



3 Gladstone Terrace
Gateshead
Tyne & Wear
NE8 4DY

Tel: 0191 477 2020

Email: enquiries@geolconsultants.co.uk

Report No. 5613

BOREHOLE LOG

WORKS		TR 65 BRADFORD - SKIPTON IMPROVEMENT				BOREHOLE OR PIT No.	047
SITE		SHIPLEY VIADUCT - DOCKFIELD ROAD BRIDGE		CUT/FILL (m)		SHEET	1 OF 3
CONTRACTOR		SOIL MECHANICS LTD. SE13NE 1364				CHAINAGE	51 + 00
TYPES & DIAMETER OF BORING (mm)		3 x 114; 255 mm to 17.0 m; 205 mm to base				OFF-SET FROM CENTRE LINE (m)	6.0
BORING		SAMPLES			DETAIL OF STRATA (20mm to 1m)		DESCRIPTION OF STRATA
DATE & DEPTH	DEPTH OF CASING (m)	DEPTH TO WATER (m)	DEPTH & TYPE	RESULT	LEGEND	DEPTH (m)	O.D. LEVEL (m)
			1.0 B				62.0
			1.85 N	19		1.85	60.2
2.10.75	1.9	1.7	1.5 B				
			3.15 N	34		3.0	59.0
			4.0 B				
			4.55 N	19			
			5.5 B			5.9	56.1
			7.15 N	30			
2.10.75	1.2	5.0	7.75 B				
2.10.75	5.0	2.7	8.25 N	21			
			9.0 B				
			9.55 N	23			
						(10.0)	52.0

REMARKS: Water entered borehole at 3.0 m and subsequently rose to 1.7 m in 5 minutes
Chiselling from 5.8 m to 7.0m

BGS BOREHOLE RECORD (SE13NE/64)

Report Type: Phase I Preliminary Contamination Risk Assessment

Site Address: Former Gasworks, Dockfield Road, Shipley, West Yorkshire, BD17 7AD

Project No.: GEOL20-9545



3 Gladstone Terrace
Gateshead
Tyne & Wear
NE8 4DY

Tel: 0191 477 2020

Email: enquiries@geolconsultants.co.uk

Borehole Log

Report No. 5613

WORKS		TR65 BRADFORD-SKIPTON IMPROVEMENT				BOREHOLE OR PIT No.		847	
SITE		SHIPLEY VIADUCT - DOCKFIELD ROAD BRIDGE		CLAY/FILL		SHEET 2 OF 2			
CONTRACTOR		SOIL MECHANICS LTD. SERNE 1364				CHAINAGE		11.00	
TYPES & DIAMETER OF BORING (mm)		B AND A: 455 mm to 11.0 m 205 mm to base				OFF-SET FROM CENTRE LINE (m)			
BORING			SAMPLES		DETAIL OF STRATA (20mm to 1m)			DESCRIPTION OF STRATA	
DATE	DEPTH OF CASING (m)	DEPTH TO WATER (m)	DEPTH & TYPE	RESULT	LEGEND	DEPTH (m)	O.D. LEVEL (m)		
			10.4 B			(10.0)	(52.0)		
			11.15 N	39					
			11.75 B						
			12.45 N	36					
			13.0 B						
			13.65 N	35					
			14.25 B						
			14.7 B						
16.10.73			15.15 N	15		15.0	47.0		
			15.7 M						
			16.0 B						
			16.7 B						
			17.45 N	28					
			18.5 B						
			19.65 N	80					
			19.7 B						
REMARKS:-					END OF BOREHOLE				

Very weak becoming weak
dark grey blocky fissile
MUDSTONE. Generally reduced to
clay above 18.0 m

BGS BOREHOLE RECORD (SE13NE/64)

Report Type: Phase I Preliminary Contamination Risk Assessment
Site Address: Former Gasworks, Dockfield Road, Shipley, West Yorkshire, BD17 7AD
Project No.: GEOL20-9545



3 Gladstone Terrace
Gateshead
Tyne & Wear
NE8 4DY

Tel: 0191 477 2020

Email: enquiries@geolconsultants.co.uk

Borehole Log

Report No. 5613

WORKS	TR65 BRADFORD-SKIPTON IMPROVEMENT	BOREHOLE OR PIT No.	B49
SITE	SHIPLEY VICINITY - DOCKFIELD ROAD	CUT/FILL (m)	
CONTRACTOR	SOIL MECHANICS LTD. SE13NE 1365	SHEET	1 OF 2
TYPES & DIAMETER OF BORING (mm)	4 and 4.75 mm to base	CHAINAGE	1512 3785
		OFF-SET FROM CENTRE LINE (m)	1.0

BORING			SAMPLES		DETAIL OF STRATA (20mm to 1m)		DESCRIPTION OF STRATA	
DATE & DEPTH	DEPTH OF CASING	DEPTH TO WATER	DEPTH & TYPE	RESULT	LEGEND	DEPTH (m)		O.D. LEVEL (m)
			0.45 B			0.45	52.4	Fill: loose sand and pebbles gravel and cobbles mainly of 10mm
			0.55 N	R				
			1.2 J			1.2	61.2	Fill: Brown very clayey fine to medium sand with occasional pieces of shell
			1.5 B					
			2.40 U	4		2.4	60.0	Black sandy FILLAs above 1.2 m
			2.55 N	6		2.7	59.7	
			3.1 J					Fill: Medium dense brown very clayey medium to coarse SAND with some silt. Gravel becoming more frequent with depth.
			3.25 N	12				
7.10.70	3.40	1500mm	3.7 B			3.4	58.4	Medium dense generally grey clayey SAND and rounded assorted GRAVEL, COBBLES and Boulders
6.10.70	3.40	1000mm	4.7 B					
			5.15 N	44				Dense to very dense grey-brown medium to coarse SAND. Generally rounded GRAVEL and COBBLES with some boulders
			5.75 B					
			6.65 N	32				
			7.6 B					
			8.25 N	15		8.2	54.2	
			8.9 B					
			9.75 N	36				

REMARKS:- Water entered borehole at 3.6 m

BGS BOREHOLE RECORD (SE13NE/65)

Report Type: Phase I Preliminary Contamination Risk Assessment

Site Address: Former Gasworks, Dockfield Road, Shipley, West Yorkshire, BD17 7AD

Project No.: GEOL20-9545



3 Gladstone Terrace
Gateshead
Tyne & Wear
NE8 4DY

Tel: 0191 477 2020

Email: enquiries@geolconsultants.co.uk

Borehole Log

Report No. 5613

WORKS		TR65 BRADFORD-SKIPTON IMPROVEMENT			BOREHOLE OR PIT No.	849		
SITE		SHIPLEY VILLAGE - DOCKFIELD ROAD BRADFORD		CUT/FILL	SHEET 3 OF 3			
CONTRACTOR		SOIL MECHANICS LTD. SE13NE 1365			CHAINAGE	11.5m		
TYPES & DIAMETER OF BORING (mm)		Standard 100mm to base			OFFSET FROM CENTRE LINE (m)	1m		
BORING			SAMPLES		DETAIL OF STRATA (20mm to 1m)			DESCRIPTION OF STRATA
DATE & DEPTH	DEPTH OF CASING	DEPTH TO WATER	DEPTH & TYPE	RESULT	LEGEND	DEPTH (m)	O.D. LEVEL (m)	
			10.5 B					
			11.55 N	61				
			12.4 B					
			13.2 B					
			13.65 N	63				
			14.2 B					
			14.65 N	124				
			14.7 B					
			15.6 B					
15.8-70	15.0	17.00	15.9 N	50/25		16.0	14.4	
			15.0 W					
END OF BOREHOLE								
REMARKS:-								

BGS BOREHOLE RECORD (SE13NE/65)

Report Type: Phase I Preliminary Contamination Risk Assessment
Site Address: Former Gasworks, Dockfield Road, Shipley, West Yorkshire, BD17 7AD
Project No.: GEOL20-9545