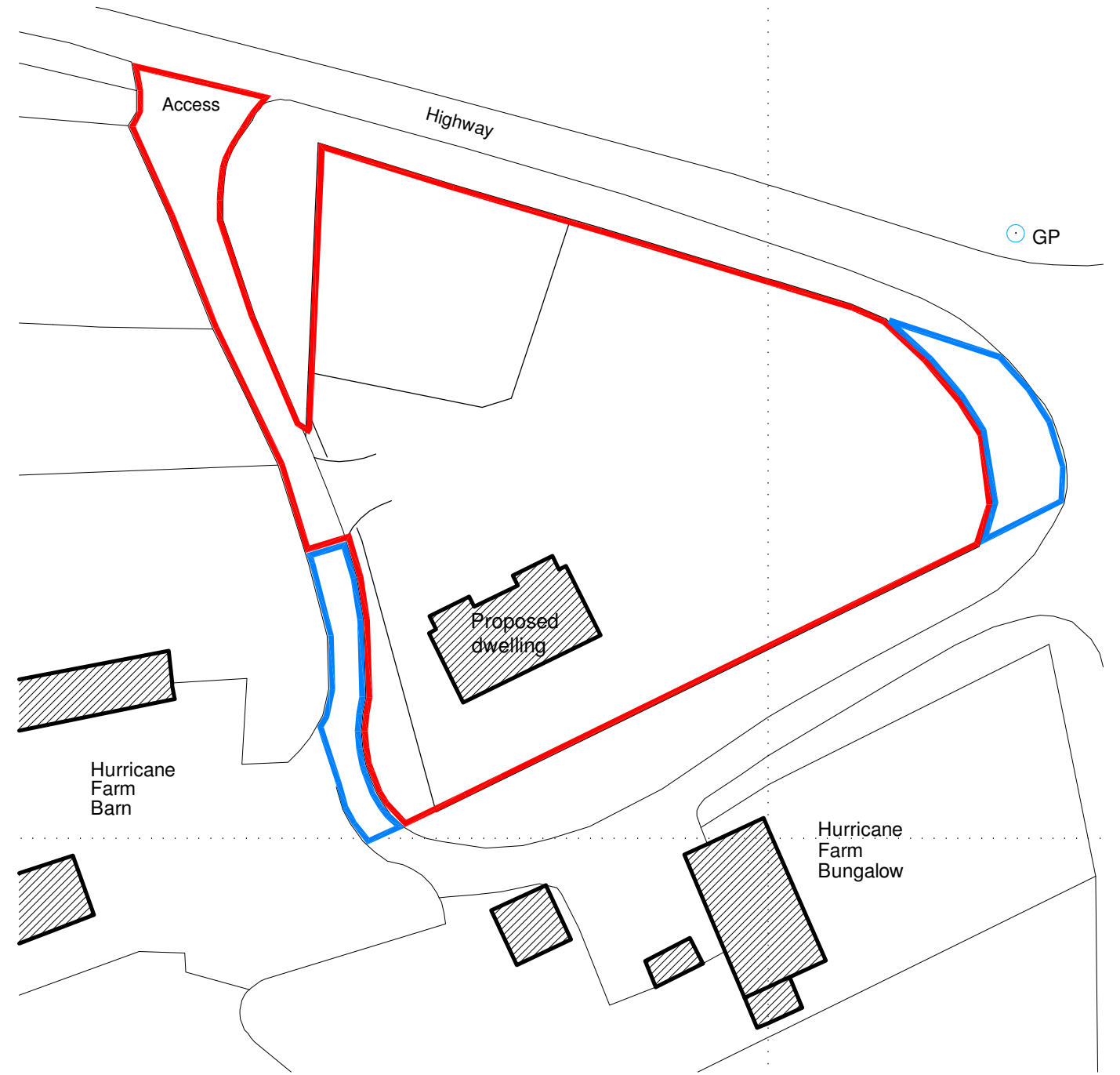
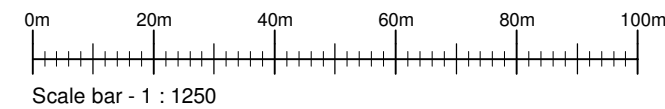




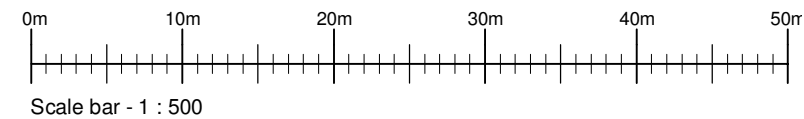
SITE LOCATION PLAN

Scale 1:1250



SITE BLOCK PLAN

Scale 1:500



NOTE -

This drawing is based on an Ordnance Survey drawing downloaded from Stanfords Portal. License number OI1220174. © Crown Copyright 2017. Reproduction in whole or in part is prohibited without the prior permission of Ordnance Survey.

A3 sheet size

**Creative Designs**

- architecture
- planning
- building regulations
- surveys

1 Butts Close, Aynho, Banbury, Oxon, OX17 3AE.

Telephone - 07787 402018

CLIENT / SITE ADDRESS

Mr D Gay,  
Hurricane Corner,  
Lower Bodham,  
Holt,  
NR25 6RN.

REV. DESCRIPTION

DATE

PROJECT

ERECTION OF A SELF BUILD  
DETACHED DWELLING.

DRAWING TITLE

SITE LOCATION PLAN AND  
INDICATIVE SITE BLOCK PLAN

SCALE  
1:1250 & 1:500

DRAWN BY  
JDL

DRAWING NUMBER

**17-22-SLP2**

© COPYRIGHT RULES APPLY.

DATE

08 AUG. 20

APPROVED BY  
JEW

REV

**B**