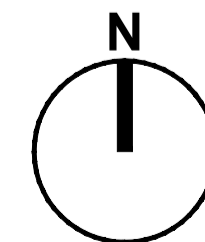
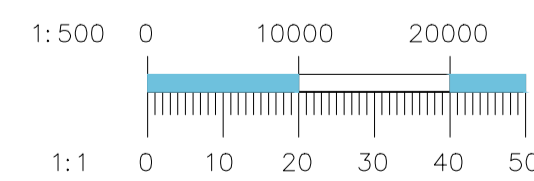


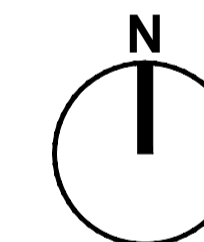
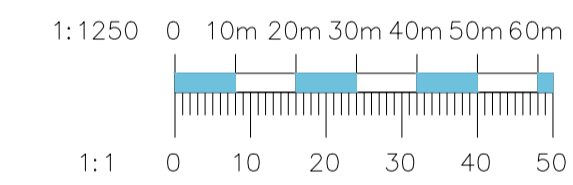
GATESBURY FARM GRAIN STORE | SITE BLOCK PLAN | 1:500 @ A1

--- DENOTES SITE BOUNDARY



GATESBURY FARM GRAIN STORE | SITE LOCATION PLAN | 1:1250 @ A1

--- DENOTES SITE BOUNDARY



NOTES/KEY:

REV B | 16.11.20 | PLANNING ISSUE

REV A | 09.07.20 | FIRST ISSUE

Only scale from drawings for planning purposes. All discrepancies to be reported to the designer immediately. All dimensions to be verified by contractor on site prior to any works commencing. This drawing is copyright and remains the property of Uskuri Theobald Architects Ltd.

UskuriTheobald
ARCHITECTS

Unit 9, Censeo House, 6 St Peter's Street, St Albans
AL1 3LF

info@uskuri-theobald.com

CLIENT NAME: MR WREATHALL

PROJECT ADDRESS: GATESBURY FARM GRAIN STORE

REDE, BURY ST EDMUNDS

IP29 4BS

DESCRIPTION: GENERAL ARRANGEMENT

EXISTING SITE PLANS

SCALE: VARIES @ A1 - SEE DRAWING

PLANNING

DWG NO: 20024.00.001

REV:B