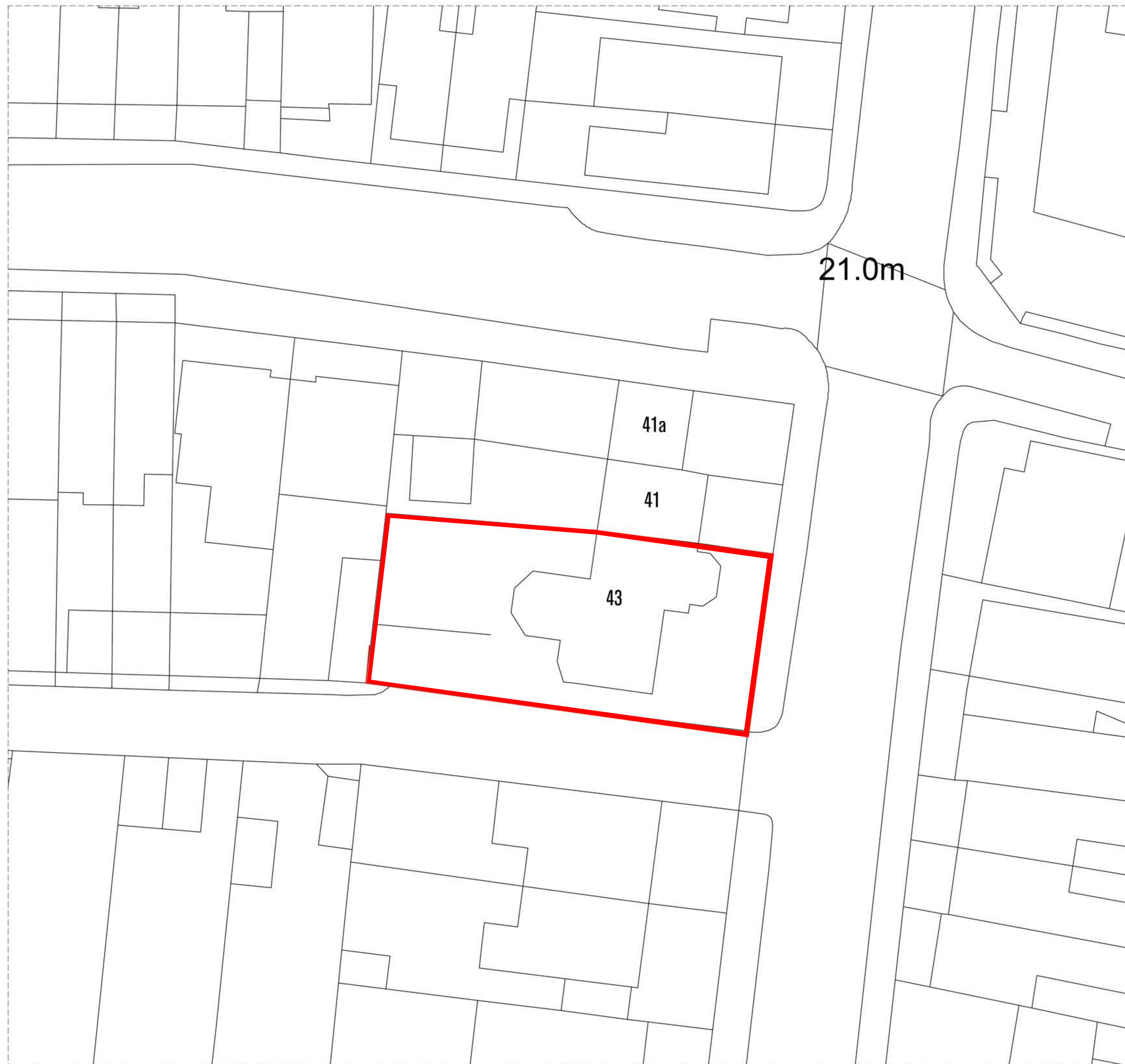


Location and Block Plan

SCALE @ A1: On Sheet
SCALE @ A3: On Sheet




21.0m



Ordnance Survey, (c) Crown Copyright 2020. All rights reserved. Licence number 100022432

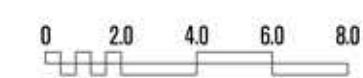
Location Plan

Scale: 1:1250 @ A1
1:2500 @ A3



Existing Block Plan

Scale: 1:200 @ A1
1:400 @ A3



NOTES

- Default drawing size is A1
- To print at A3 please 'scale by 50%'
- Check printed scale against scale bar above

DRAWING DATE: 19/01/2021

This drawing must not be reproduced in part or whole without prior written consent. Scale to be checked against scale bar as this drawings has been provided electronically. Check and confirm all dimensions on site prior to commencing work. IF IN DOUBT ASK.

REV	DATE	NOTES
D1	07/01/2021	Draft Issue
P1	12/01/2021	Planning Issue
P2	19/01/2021	Planning Issue (Amended for validation)

PROJECT

43 Alma Rd, Windsor, SL4 3HN

CLIENT

D Dhunna



Tel: +44 7845777047

Email: rdoll.arch@gmail.com

STATUS	DRAWN BY	
PLANNING	RD	
JOB NO.	DRAWING NO.	REV
0001	0001	P2
DRAWING TITLE		
Location and Block Plan		