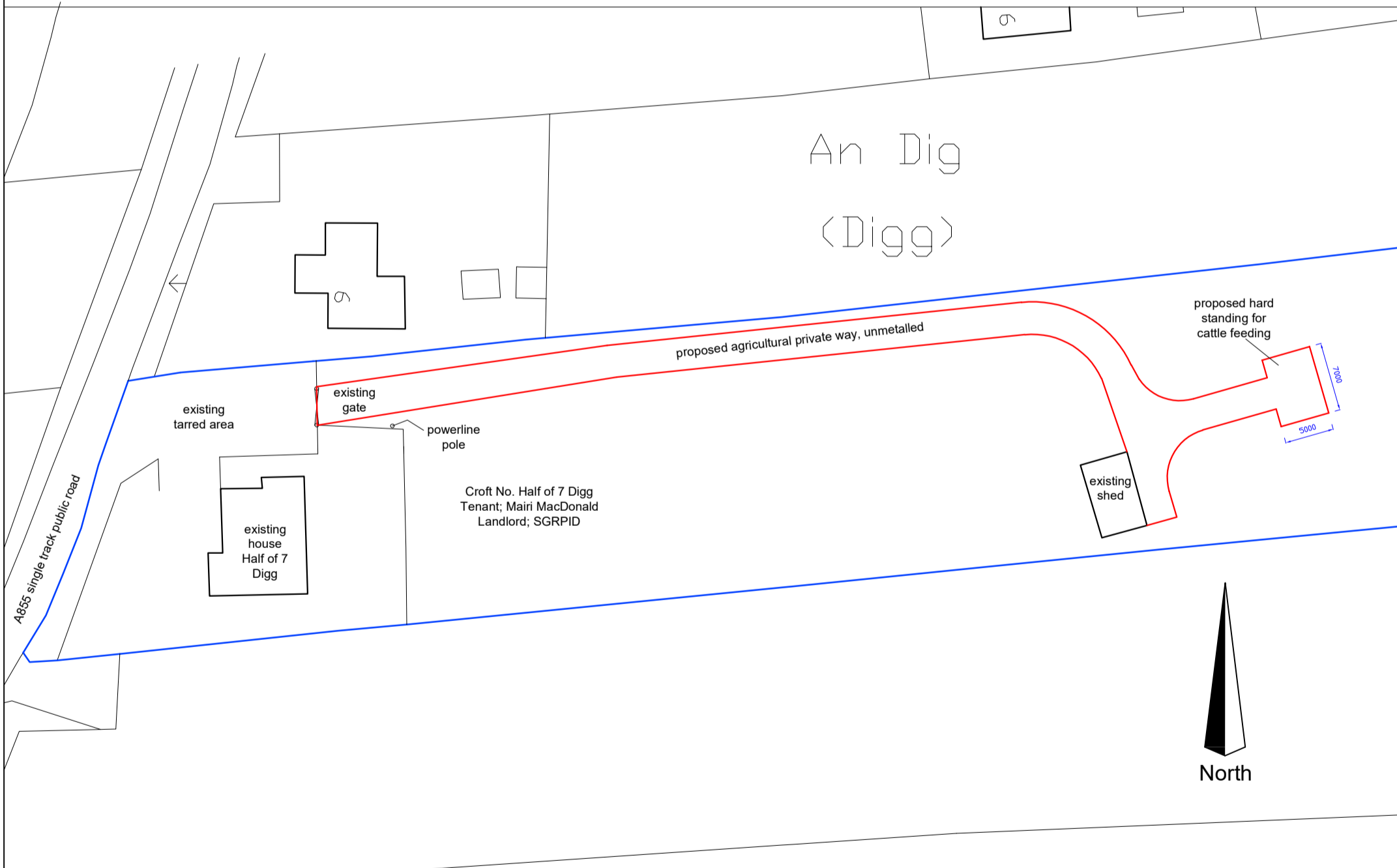
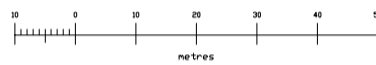


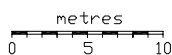
Serial number: 200663
 © Crown copyright and database right 2020
 Ordnance Survey licence 100049357
 Reproduction in whole or in part is prohibited
 without the prior permission of Ordnance Survey

Location Plan 1:1250



Site Plan 1:500

Red line indicates extent of planning development area = 423 sq.m
 Blue line indicates land in applicants control



Jock Gordon BA (Hons)
Design & Planning
 18 Garafad Staffin
 Isle of Skye IV51 9JX
 01470 562 328 07799 210 799
 jockgordon30@btinternet.com

Dr. No. JG4680	Rev: 01	Date: 4.1.2021	Drawn JG	Chk'd JG
Status: Pre planning – do not use for construction				
Title: Proposed Access & Location Plan				
Project: Agricultural access at Half of 7 Digg, Staffin, Isle of Skye				
Client: Mairi & DA MacDonald				
Scale: 1:500 & 1:1250 on A3				Planning ref: