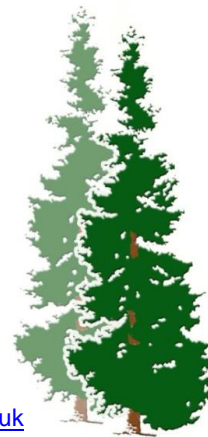


Agra House
15 King Street
Newport-on-Tay
Fife. DD6 8BN

T 01382 - 541333
F 01382 - 541999
E Land.Survey@btconnect.com
W www.Douglas-Land-Surveys.co.uk



Date : 11 September 2019

For the attention of : Bill Harley

WD Harley Architects
Ancaster Business Centre
Callander
FK17 8EA

Project Reference : **TOPOGRAPHICAL SURVEY AT INVERALLAN ROAD, BRIDGE OF ALLAN**

Dear Bill,

Thank you for your confirmation to proceed with the topographical survey works for your development site at Inverallan Road, Bridge of Allan and we now have pleasure in enclosing the following survey data :

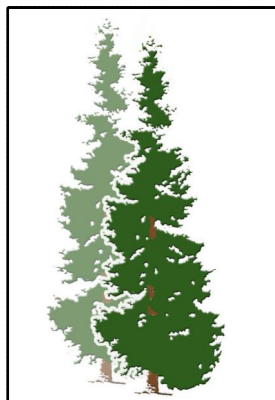
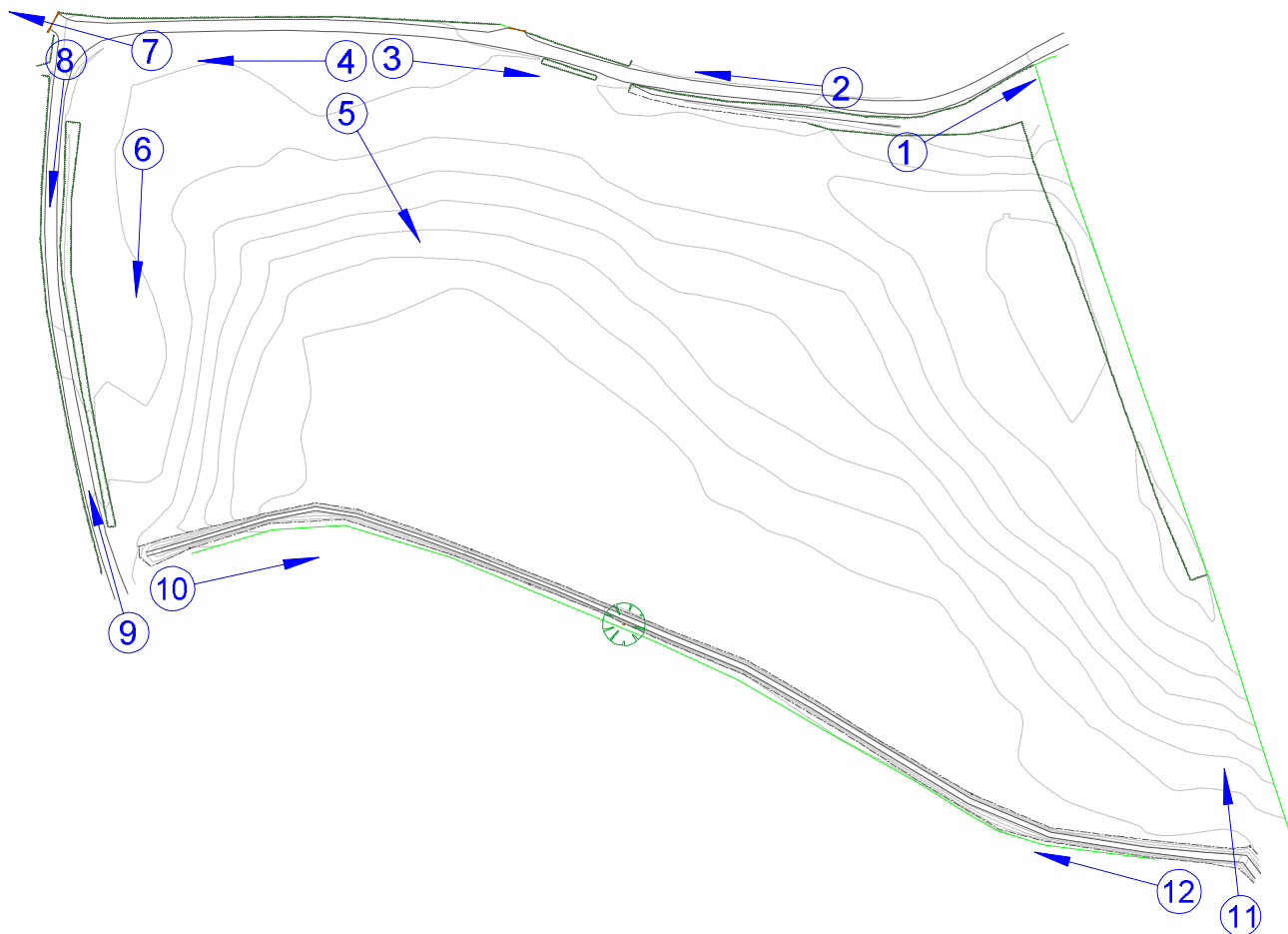
- 1 No. A1 print of survey dwg. No. 28519-01 at 1:500 scale
- Photo Presentation 28519-01 comprising:- Photo Location Diagram & 12 Site Photos (3 No. Pages)
- DLS USB drive 28519-01 containing:- Photo Presentation, 2D & 3D AutoCAD DXF & PDF files

The photo presentation provides a library record of site conditions at time of survey and will allow you to view the site on computer screen, which may be of some help when preparing your development proposals for the site.

Trust the attached details meet with your full requirements and should you need any further complementary information or assistance relating to any aspect of these survey works, just give me a call.

Yours Faithfully

Steve Dickson (*Manager*)



DouglasLAND SURVEYS

DouglasLAND SURVEYS Ltd.

□ DOUGLAS LAND SURVEYS

AGRA HOUSE,
15 KING STREET,
NEWPORT-ON-TAY,
FIFE, DD6 8BN,
SCOTLAND

T. (01382) - 541333
F. (01382) - 541999

□ LAND SURVEYS
□ HYDROGRAPHIC SURVEYS
□ PHOTOGRAMMETRIC SURVEYS
□ AS BUILT SURVEYS
□ BOUNDARY RESOLUTION

E. Land.Survey@btconnect.com
W. www.DouglasLandSurveys.co.uk

Douglas Land Surveys Ltd. Registered in Scotland No. 379 369.
Registered Office: Agra House, 15 King Street, Newport-on-Tay, Fife, DD6 8BN.

Subject **Photo Location Diagram for
Inverallen Road,
Bridge of Allan**

Drawn by **C.Birse** Page **1 of 1**

Dwg No **28519/01** Date **11/09/2019**

