

14 SCHOOL LANE
 SAXLINGHAM
 NORFOLK

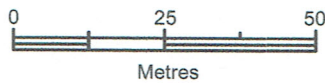
Reproduction in whole or in part is prohibited without the prior permission of Ordnance Survey.

Ordnance Survey and the OS Symbol are registered trademarks and OS MasterMap® is a trademark of Ordnance Survey, the national mapping agency of Great Britain.

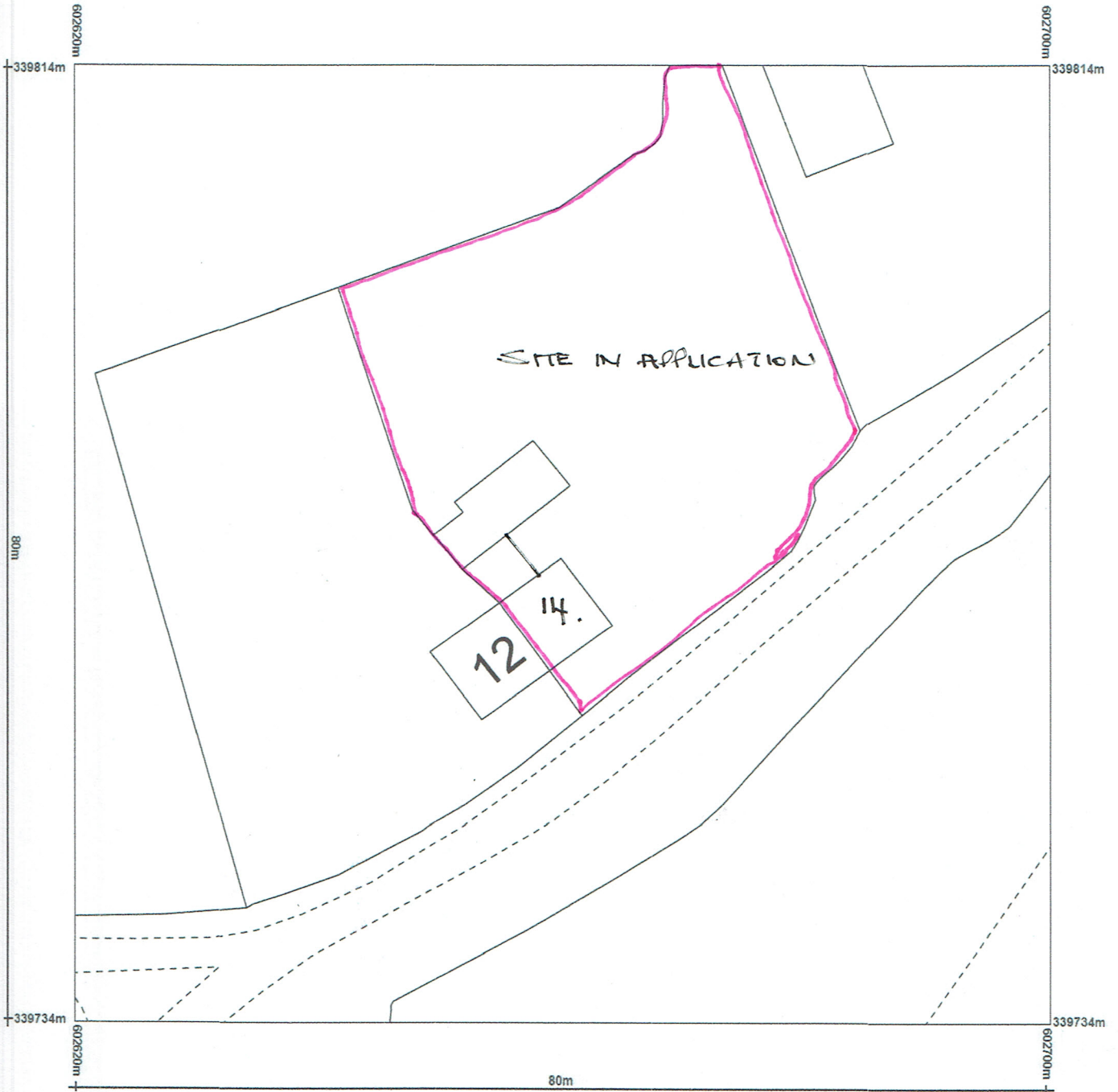
The representation of a road, track or path is no evidence of a right of way.

The representation of features as lines is no evidence of a property boundary.

Scale 1:1250

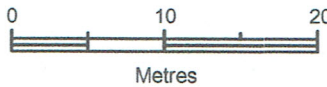


Supplied by: Getmapping
 Centre coordinates: 602660, 339774
 OS License Number: 100030848



14. SCHOOL LANE
 SAXLINGHAM,
 NORFOLK.

Scale 1:500



Reproduction in whole or in part is prohibited without the prior permission of Ordnance Survey.

Ordnance Survey and the OS Symbol are registered trademarks and OS MasterMap® is a trademark of Ordnance Survey, the national mapping agency of Great Britain.

The representation of a road, track or path is no evidence of a right of way.

The representation of features as lines is no evidence of a property boundary.

Supplied by: Getmapping
 Centre coordinates: 602660, 339774
 OS License Number: 100030848