

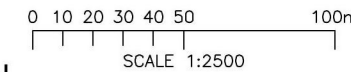
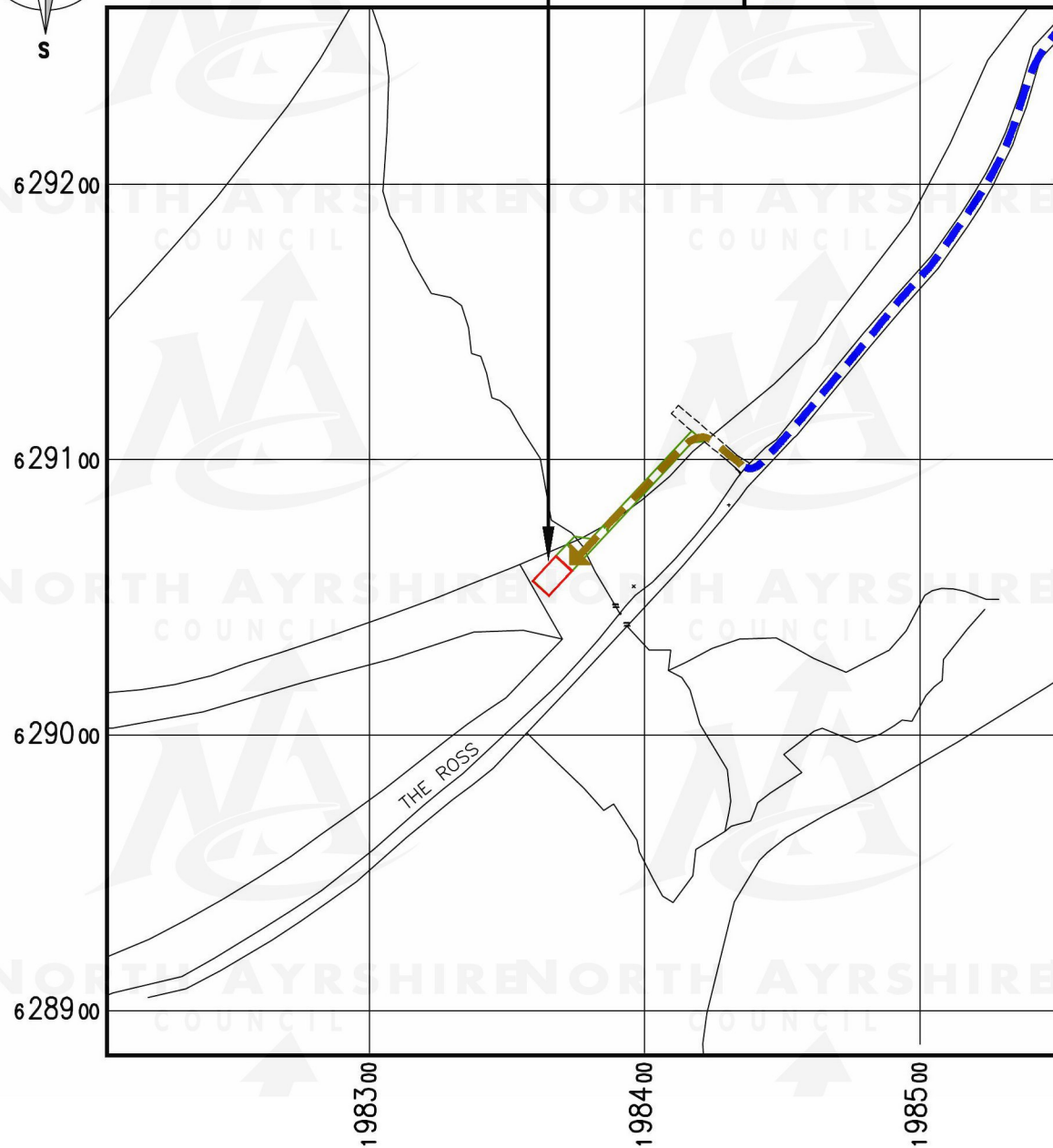
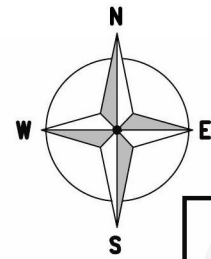
SITE LOCATION
(Scale 1:50000)

Ordnance Survey map extract based upon Landranger map series with the permission of the controller of Her Majesty's Stationery Office Licence No. 100022432 Crown copyright.



SITE PHOTOGRAPH

DIRECTIONS TO SITE:
CAR FERRY FROM ARDROSSAN TO BRODICK TO LAMLASH ON A841. JUST SOUTH OF LAMLASH AT MONAMORE BRIDGE, TURN RIGHT ONTO THE ROSS SINGLE TRACK ROAD. CONTINUE ALONG THIS ROAD FOR APPROXIMATELY 3.5km AND THE SITE IS LOCATED OFF ROAD ADJACENT TO PASSING PLACE



DETAILED SITE LOCATION
(Scale 1:2500)

Based upon Ordnance Survey map extract with the permission of the Controller of Her Majesty's Stationery Office. Crown copyright. Licence No. 100022432



Home Office



CROWN COPYRIGHT RESERVED. MAPS REPRODUCED WITH THE PERMISSION OF THE CONTROLLER OF HM'S STATIONERY OFFICE.

ALL DIMENSIONS IN mm UNLESS OTHERWISE STATED. THIS DRAWING TO BE READ IN CONJUNCTION WITH OTHER RELEVANT DRAWINGS.

ORIGINAL DRAWING SHEET SIZE: **A3**

N.G.R | E: 198368 N: 629049

UPGRADE REFERENCES

-	-	-
-	-	-
-	-	-

DOES THE SITE DESIGN CONFORM TO RD10414 YES NO

IF 'NO' DETAIL THE EXCEPTIONS BELOW: YES NO

-
-

ICNIRP DETAILS - RD10102/GSDD008

ACCESS CLASSIFICATION	CONTROLLED
DESIGN CLASSIFICATION	PUBLIC

B	Site Redesigned	AT	DW	16.11.20
A	Issued for Approval	T.M	D.W	03.06.19
REV	MODIFICATION	BY	CH	DATE



EE REF. **78758** SITE REF. **EAS0138**

Site Name | Issue

CNOC NA DAIL | G

Site Address / Contact Details

OFF THE ROSS
GLENKILN
ISLE OF ARRAN
NORTH AYRSHIRE
KA27 8NX

Drawing Title: **SITE LOCATION PLANS**

Drawn By / Date	Checked By / Date	Approved By / Date	
T.M 03.06.19	D.W 03.06.19	SS 03.06.19	
IEA OPT Letter	DRG Type	DRG No	REV
D	GA	101	B