
Site Number	54
Site Name	Ettrick House, 5 Kenilworth Road
Type of Site	House
List Entry No./ NRHE No.	LB22662
HER Number	NS79NE 32
Status	Listed Building Category C
Easting	279487
Northing	697534
Parish	Bridge of Allan
Council	Stirling
Description	Circa 1860. 2-storey villa, coursed rubble, simple bracketted doorpiece between 2-storey canted bays with moulded openings, piended 1-window wing. Slated roofs.

Site Number	55
Site Name	7 Kenilworth Road
Type of Site	House
List Entry No./ NRHE No.	LB22663
HER Number	NS79NE 33
Status	Listed Building Category C
Easting	279552
Northing	697516
Parish	Bridge of Allan
Council	Stirling
Description	Circa 1850. 2-storey villa, coursed rubble, 1-window between 2 canted bays and centre architraved and bracketted doorpiece, gabled roof, eaves unfortunately cut back. Lower 2-storey 1-window wing, rubble, slated roofs.
	Statement of Special Interest Formerly Kenilworth.

Site Number	56
Site Name	9 Kenilworth Road
Type of Site	House
List Entry No./ NRHE No.	LB22664
HER Number	
Status	Listed Building Category C
Easting	279592
Northing	697489
Parish	Bridge of Allan

Council	Stirling
Description	<p>Early Victorian. Symmetrical semi-detached 2-storey and basement coursed rubble with raised quoins, architraves and eaves cornice, each 2-window and canted bay, splayed and anta pilastered doorpiece, railed steps; reversed plans.</p> <p>Piended, slated roof. Original glazing throughout.</p> <p>Unfortunate early 20th century 2-storey harled and half-timber extension to left at No. 9</p> <p>Statement of Special Interest Formerly Bombay House.</p>

Site Number	57
Site Name	11 Kenilworth Road
Type of Site	House
List Entry No./ NRHE No.	LB22664
HER Number	
Status	Listed Building Category C
Easting	279610
Northing	697480
Parish	Bridge of Allan
Council	Stirling
Description	<p>Early Victorian. Symmetrical semi-detached 2-storey and basement coursed rubble with raised quoins, architraves and eaves cornice, each 2-window and canted bay, splayed and anta pilastered doorpiece, railed steps; reversed plans.</p> <p>Piended, slated roof. Original glazing throughout.</p> <p>Unfortunate early 20th century 2-storey harled and half-timber extension to left at No. 9</p> <p>Statement of Special Interest Formerly Bombay House.</p>

Site Number	58
Site Name	13 Kenilworth Road
Type of Site	House
List Entry No./ NRHE No.	LB22665
HER Number	
Status	Listed Building Category C
Easting	279651
Northing	697457
Parish	Bridge of Allan
Council	Stirling
Description	<p>Early Victorian. 2-storey detached villa of mildly Italianate character with later additions. Original building coursed rubble with flush ashlar quoins and raised keyblocked margins,</p>

stepped L-plan front with 3-storey entrance tower in re-entrant angle, advanced gabled section to left has canted bay through both floors; tower has round-arched keyblocked doorpiece and pairs of round arched keyblocked windows at top stage, bracketted pyramid roof with ornamental vane. Broad-eaved low-pitched slated roofs. Later 2-storey addition to W, set-back gable front with tripartites. Recent single-storey and attic addition to east with timber E gable.

Statement of Special Interest
Now divided. Formerly Viewfield

Site Number	59
Site Name	15 Kenilworth Road
Type of Site	House
List Entry No./ NRHE No.	LB22665
HER Number	
Status	Listed Building Category C
Easting	279661
Northing	697457
Parish	Bridge of Allan
Council	Stirling
Description	<p>Early Victorian. 2-storey detached villa of mildly Italianate character with later additions. Original building coursed rubble with flush ashlar quoins and raised keyblocked margins, stepped L-plan front with 3-storey entrance tower in re-entrant angle, advanced gabled section to left has canted bay through both floors; tower has round-arched keyblocked doorpiece and pairs of round arched keyblocked windows at top stage, bracketted pyramid roof with ornamental vane. Broad-eaved low-pitched slated roofs. Later 2-storey addition to W, set-back gable front with tripartites. Recent single-storey and attic addition to east with timber E gable.</p> <p>Statement of Special Interest Now divided. Formerly Viewfield</p>

Site Number	60
Site Name	Iona Lodge, 17 Kenilworth Road
Type of Site	House
List Entry No./ NRHE No.	LB22666
HER Number	
Status	Listed Building Category C
Easting	279692
Northing	697411
Parish	Bridge of Allan
Council	Stirling
Description	<p>Dated 1848. Coursed rubble 2-storey and attic villa, 3-window S front; slightly advanced centre gabled entrance bay with blind round-arched attic window</p>

in gable. Ground floor canted bays and centre doorpiece; openings hoodmoulded. 2 pedimented stone-faced dormers, slated roof 2-window gables with arched attic windows, that on E disfigured by fire escape. Lower 2-storey NW wing at rear, canted bay through both floors. Original glazing throughout.

Site Number	61
Site Name	19 Kenilworth Road
Type of Site	House
List Entry No./ NRHE No.	LB22667
HER Number	
Status	Listed Building Category C
Easting	279743
Northing	697391
Parish	Bridge of Allan
Council	Stirling
Description	Mid Victorian. Symmetrical semi-detached rubble-built villa. 2-storey and basement advanced centre section 4-window, inner windows bipartite over ground floor canted bays, with balustraded parapets; end doorpieces with round arches springing directly from pilasters, railed steps: set back 1-window end bays; ground floor openings slightly shouldered, 1st floor openings, round-arched and keyblocked with spandrel panels at bipartites, unfortunate recent stuccoed additions on W gable. Piended, slated roofs, platformed at central mass.

Site Number	62
Site Name	21 Kenilworth Road
Type of Site	House
List Entry No./ NRHE No.	LB22667
HER Number	
Status	Listed Building Category C
Easting	279752
Northing	697386
Parish	Bridge of Allan
Council	Stirling
Description	Mid Victorian. Symmetrical semi-detached rubble-built villa. 2-storey and basement advanced centre section 4-window, inner windows bipartite over ground floor canted bays, with balustraded parapets; end doorpieces with round arches springing directly from pilasters, railed steps: set back 1-window end bays; ground floor openings slightly shouldered, 1st floor openings, round-arched and keyblocked with spandrel panels at bipartites, unfortunate recent stuccoed additions on W gable. Piended, slated roofs, platformed at central mass.

Site Number	63
Site Name	23 Kenilworth Road

Type of Site	House
List Entry No./ NRHE No.	LB22668
HER Number	
Status	Listed Building Category C
Easting	279785
Northing	697368
Parish	Bridge of Allan
Council	Stirling
Description	Mid Victorian. Baronial symmetrical semi-detached snecked rubble villa. 2-storey and basement, each 1-window at inner bay advanced and gabled outer bay with canted bay through both floors cavetto-corbelled to square and gabled, reversed plans; segment-headed spiral-moulded doorpieces with railed steps; stop-chamfered openings, crowstepped gables and dormer heads, finials. Slated roofs.

Site Number	64
Site Name	14 Abercromby Drive
Type of Site	House
List Entry No./ NRHE No.	LB22668
HER Number	
Status	Listed Building Category C
Easting	279793
Northing	697367
Parish	Bridge of Allan
Council	Stirling
Description	Mid Victorian. Baronial symmetrical semi-detached snecked rubble villa. 2-storey and basement, each 1-window at inner bay advanced and gabled outer bay with canted bay through both floors cavetto-corbelled to square and gabled, reversed plans; segment-headed spiral-moulded doorpieces with railed steps; stop-chamfered openings, crowstepped gables and dormer heads, finials. Slated roofs.

Site Number	65
Site Name	Viewforth, 2 Kenilworth Road
Type of Site	House
List Entry No./ NRHE No.	LB22680
HER Number	NS79NE 34
Status	Listed Building Category C
Easting	279381
Northing	697552
Parish	Bridge of Allan
Council	Stirling
Description	Mid Victorian. Large 2-storey and basement mansion, snecked rubble with freestone dressings,

main front to S, 2 gables with canted bays through all floors and square-column central porch; canted bay W gable, openings at canted bays moulded. Plain double-gabled rear with irregular fenestration. Slated roof with bracketted eaves. Single-storey basement and attic wing on E front, rubble-built with slated mansard roof. Modern open fire escape at rear.

Statement of Special Interest
Prominent site. Now Nursing Home.

Site Number	66
Site Name	4, 6, 8 Kenilworth Road
Type of Site	House
List Entry No./ NRHE No.	LB22681
HER Number	NS79NE 35
Status	Listed Building Category C
Easting	279406
Northing	697522
Parish	Bridge of Allan
Council	Stirling
Description	Early Victorian 2-storey and attic villa, coursed rubble with freestone dressings and painted margins, 2 canted bays through both floors and centre anta doorpiece, gabled, slated roof with 2 canted dormers having bowed roofs, 1-window piended wing.
	Statement of Special Interest Formerly Abbeyview

Site Number	67
Site Name	The Brae, 10 Kenilworth Road
Type of Site	House
List Entry No./ NRHE No.	LB22682
HER Number	
Status	Listed Building Category C
Easting	279426
Northing	697495
Parish	Bridge of Allan
Council	Stirling
Description	Mid Victorian symmetrical detached Jacobean villa, irregular squared rubble with pinnings. 2-storey 3-window front, advanced centre entrance bay with shaped gabled plain doorpiece; segment-headed windows, shaped dormer heads with ball finials, segment-headed windows. 3-window S-front, 2 ground floor canted bays with decorative iron cresting, central chimney gable. Gambrel slated roof. Single-storey and loft outbuilding, now used as garage.

Site Number	68
--------------------	----

Site Name	12 Kenilworth Road
Type of Site	House
List Entry No./ NRHE No.	LB22683
HER Number	
Status	Listed Building Category C
Easting	279450
Northing	697478
Parish	Bridge of Allan
Council	Stirling
Description	Mid Victorian. Plain late classic symmetrical detached villa, coursed rubble with raised quoins and margins 2-storey, 3-window, slightly advanced end sections with ground floor tripartites, centre coupled anta square-column porch, plain frieze and main cornice. Piended, slated roof.

Site Number	69
Site Name	14 Kenilworth Road
Type of Site	House
List Entry No./ NRHE No.	LB22684
HER Number	
Status	Listed Building Category B
Easting	279472
Northing	697466
Parish	Bridge of Allan
Council	Stirling
Description	<p>Early Victorian, with later additions and alterations. Swiss chalet manner. 2-storey and dormerless attic detached villa. Original part square-plan coursed rubble with broad-eaved low-pitched roof, main fronts broad gables, N & S; N front centre round arched doorpiece flanked by tripartites at ground floor, vanlanced and cantilevered verandah over; simple architraved windows 1st; small bipartite at attic,</p> <p>cantilevered eaves with traceried bargeboards. S front canted bay through 2 floors on right, 1st floor oriel on left, 1-window between with small attic bipartite. Later raised to 2 early 20th century canted bay front with open ground floor on S.</p>

Site Number	70
Site Name	Garnock House, 16 Kenilworth Road
Type of Site	House
List Entry No./ NRHE No.	LB22685
HER Number	
Status	Listed Building Category C
Easting	279516
Northing	697447

Parish	Bridge of Allan
Council	Stirling
Description	Mid Victorian. 2-storey coursed rubble detached villa. Originally symmetrical 3-window front later extended to 4-window on E. Off-centre (originally central) arched doorpiece framed in early Venetian colonnettes bearing stilted and shouldered lintel, balcony feature above with arched and keyblocked window above; other windows architraved and shouldered, those at ground floor with cornices; main cornice and blocking course, piended slated roof.

Site Number	71
Site Name	Coniston, 18 Kenilworth Road
Type of Site	House
List Entry No./ NRHE No.	LB22686
HER Number	
Status	Listed Building Category B
Easting	279541
Northing	697435
Parish	Bridge of Allan
Council	Stirling
Description	<p>William Mackison circa 1853. Detached villa, asymmetrical 2-storey (and basement in fall of ground) with later single-storey wing on N. Stepped L-plan gabled N front, advanced 1-window gabled section to left, ground floor bipartite, with relieving arch, single window 1st floor, Dunblane vesica window at attic level. Central, gabled entrance bay, moulded, semi-elliptically arched doorpiece with panel over, right-hand bay 1-window with dormer head at first, flat-roofed. W-wing has canted bay of 5 lights. S front has advanced gabled section to right, canted bay through all floors, broached from square base, cavetto-corbelled back to square and gabled with Dunblane vesica at attic level. Semi-elliptically arched openings almost throughout with chamfered arrises, some with square hood-moulds and relieving arches; fanciful barge-boarding at gables. Slated roofs.</p> <p>Statement of Special Interest Formerly Villa Franca.</p> <p>Bibliography Courtesy of Buildings of Scotland Research Unit.</p>

Site Number	72
Site Name	Lindeau, 20 Kenilworth Road
Type of Site	House
List Entry No./ NRHE No.	LB22687
HER Number	NS79NE 36
Status	Listed Building Category C
Easting	279571
Northing	697429
Parish	Bridge of Allan

Council	Stirling
Description	Mid Victorian. 2-storey 3-window lined stucco, stone margins, slightly advanced bipartite of shallow projection through both floors to left, raised quoins. Slated, hipped roof.

Site Number	73
Site Name	Maybank, 22 Kenilworth Road
Type of Site	House
List Entry No./ NRHE No.	LB22688
HER Number	NS79NE 37
Status	Listed Building Category C
Easting	279604
Northing	697419
Parish	Bridge of Allan
Council	Stirling
Description	Mid/late Victorian. 2-storey (and basement in fall of ground) snecked rubble with stop chamfered openings. Gabled L-plan N front with 2-storey gabled entrance bay in re-entrant angle, segment-headed doorpiece: S front has canted bay through all floors to right, ball finialled gables, slated roof.

Site Number	74
Site Name	Claremount, 24 Kenilworth Road
Type of Site	House
List Entry No./ NRHE No.	LB22689
HER Number	NS79NE 38
Status	Listed Building Category C
Easting	279642
Northing	697397
Parish	Bridge of Allan
Council	Stirling
Description	Dated 1876. Single-storey attic and basement (2-storey attic and basement in fall of ground on S) snecked rubble, N front 2 bipartites and centre, round-arched and pilastered doorpiece, railed steps and area with good cast-iron balustrades, 3 round arched gabled dormers (altered to door to right with unfortunate modern fire escape); S front, 1 tall round-arched stair window between canted bays through 3 floors, 2 round-arched, gabled dormers; 2 modern dormers at each gable flanking chimney. Slated piended and platformed roof. Late 2-storey harled extension of poor design on W gable.

Site Number	75
Site Name	Lodge, Coneyhill House, 28 Kenilworth Road
Type of Site	Lodge

List Entry No./ NRHE No. LB22690

HER Number

Status Listed Building Category C

Easting 279772

Northing 697334

Parish Bridge of Allan

Council Stirling

Description Mid Victorian, with later additions and alterations. Large detached villa. 2-storey and basement, symmetrical E front with ground floor canted bays and centre coupled pilastered doorpiece, 3 bipartites above with bargeboarded gables over outer bays. Broad eaves, slated roof. Parallel wings at rear, semi-circular basement outshot with circular windows at basement level on N, single-storey and basement NW wing with balustraded parapet. Monolith gatepiers with sculptured eagles over, curved wing walls with footgates (one now extension to lodge) and single-storey lodge rubble-built with low-pitched slated roof.

Statement of Special Interest
Divided into 3 flats. Church of Scotland property.

Site Number 76

Site Name Coneyhill House, 28 Kenilworth Road

Type of Site House

List Entry No./ NRHE No. LB22690

HER Number

Status Listed Building Category C

Easting 279724

Northing 697313

Parish Bridge of Allan

Council Stirling

Description Mid Victorian, with later additions and alterations. Large detached villa. 2-storey and basement, symmetrical E front with ground floor canted bays and centre coupled pilastered doorpiece, 3 bipartites above with bargeboarded gables over outer bays. Broad eaves, slated roof. Parallel wings at rear, semi-circular basement outshot with circular windows at basement level on N, single-storey and basement NW wing with balustraded parapet. Monolith gatepiers with sculptured eagles over, curved wing walls with footgates (one now extension to lodge) and single-storey lodge rubble-built with low-pitched slated roof.

Statement of Special Interest
Divided into 3 flats. Church of Scotland property.

Site Number 77

Site Name Gate piers, Coneyhill House, 28 Kenilworth Road

Type of Site Gate piers

List Entry No./ NRHE No. LB22690

HER Number

Status	Listed Building Category C
Easting	279780
Northing	697330
Parish	Bridge of Allan
Council	Stirling
Description	<p>Mid Victorian, with later additions and alterations. Large detached villa. 2-storey and basement, symmetrical E front with ground floor canted bays and centre coupled pilastered doorpiece, 3 bipartites above with bargeboarded gables over outer bays. Broad eaves, slated roof. Parallel wings at rear, semi-circular basement outshot with circular windows at basement level on N, single-storey and basement NW wing with balustraded parapet. Monolith gatepiers with sculptured eagles over, curved wing walls with footgates (one now extension to lodge) and single-storey lodge rubble-built with low-pitched slated roof.</p> <p>Statement of Special Interest Divided into 3 flats. Church of Scotland property.</p>

Site Number	78
Site Name	Fernfield, 1 Melville Place
Type of Site	House
List Entry No./ NRHE No.	LB22694
HER Number	
Status	Listed Building Category C
Easting	279431
Northing	697326
Parish	Bridge of Allan
Council	Stirling
Description	<p>1860. Symmetrical coursed rubble detached villa. 2-storey 1-window between canted bays, bold central semi-lozenge headed consoled doorpiece with cavetto splay; shouldered openings, main cornice. Piended, slated roof. Built out at rear.</p> <p>Statement of Special Interest Divided into flats.</p>

Site Number	79
Site Name	2 Sunnyslaw Road
Type of Site	House
List Entry No./ NRHE No.	LB22701
HER Number	NS79NE 29
Status	Listed Building Category C
Easting	279356
Northing	697619
Parish	Bridge of Allan
Council	Stirling

Description Circa 1850. Single-storey and attic cottage, rubble-built 2-window and centre door, 3 gabled dormers above, diminutive piended front wing at NW. Slated roofs.

Statement of Special Interest
Originally Springbank Cottage.

Site Number 80

Site Name Bridge of Allan

Type of Site Conservation Area

List Entry No./ NRHE No.

HER Number

Status Conservation Area

Easting

Northing

Parish Bridge of Allan

Council Stirling

Description The main effects of designation of a Conservation Area are that it is not possible to demolish buildings, carry out works to trees, or undertake development without prior notification or consent from Stirling Council as Planning Authority. In assessing development proposals within Conservation Areas, Stirling Council will give special consideration to the preservation or enhancement of the character or appearance of the area.

Site Number 81

Site Name Mine Wood

Type of Site Mine

List Entry No./ NRHE No.

HER Number NS79NE 2

Status Non-designated heritage asset

Easting 279566

Northing 697869

Parish Logie

Council Stirling

Description This mine, described as being at "Aithree", seems to have been in operation early in the 17th century when it is said to have produced "50 of ane 100 of the ore; besides that, of silver to the value of an \$100 ster., and to the value of \$200 ster. it aff

Site Number 82

Site Name Bridge of Allan

Type of Site Cist

List Entry No./ NRHE No.

HER Number	NS89NW 25
Status	Non-designated heritage asset
Easting	280030
Northing	697200
Parish	Logie
Council	Stirling
Description	"A cist containing a skeleton and an 'urn' (SMR No 1234.02) was found about 1867 when house foundations were being dug."

Site Number	83
Site Name	Westerton House
Type of Site	Ice house
List Entry No./ NRHE No.	
HER Number	NS79NE 64.01
Status	Non-designated heritage asset
Easting	279090
Northing	697610
Parish	Logie
Council	Stirling
Description	"A brick built icehouse has been inserted in a natural mound in the grounds of the former Westerton House. Its entrance faces NW. Steps lead down to the interior. It is in woodland."

Site Number	84
Site Name	Bridge of Allan
Type of Site	War Memorial
List Entry No./ NRHE No.	
HER Number	NS79NE 114
Status	Non-designated heritage asset
Easting	279103
Northing	697199
Parish	Logie
Council	Stirling
Description	

Site Number	85
Site Name	Westerton
Type of Site	Garden

List Entry No./ NRHE No.

HER Number

Status Non-designated heritage asset

Easting 279160

Northing 697790

Parish Logie

Council Stirling

Description Potential designed landscape/garden as identified by The Garden History Society in Scotland in 2013.

Site Number 86

Site Name Bridge of Allan Hydropathic

Type of Site Garden

List Entry No./ NRHE No.

HER Number

Status Non-designated heritage asset

Easting 279410

Northing 697690

Parish Logie

Council Stirling

Description Potential designed landscape/garden as identified by The Garden History Society in Scotland in 2013.

Site Number 87

Site Name Pullar Memorial Park

Type of Site Garden

List Entry No./ NRHE No.

HER Number

Status Non-designated heritage asset

Easting 279780

Northing 697120

Parish Logie

Council Stirling

Description Potential designed landscape/garden as identified by The Garden History Society in Scotland in 2013.

Site Number 88

Site Name Bridge of Allan

Type of Site	Nissen huts
List Entry No./ NRHE No.	
HER Number	
Status	Non-designated heritage asset
Easting	279250
Northing	697581
Parish	Logie
Council	Stirling
Description	One of at least location in BOA to contain Nissen Huts during WW2, these maybe associated with billets for Polish Troops (pers comm George Mair; see also Bridge of Allan Facebook Page). There is however, no evidence to date for a POW camp in the area.

Site Number	89
Site Name	Museum Hall, Henderson Street
Type of Site	Museum
List Entry No./ NRHE No.	LB22639
HER Number	
Status	Listed Building Category B
Easting	279857
Northing	697181
Parish	Bridge of Allan
Council	Stirling
Description	<p>E Simpson (Stirling) 1886-87. 12th century Franco-Italian Romanesque style. 2-storey and basement rubble-built; overarched 2-light between higher advanced end bays each with 5-light round arched window at 1st floor, 2 over-arched 3-light windows with circled tympana ground floor all shafted; 2 bipartites with shouldered openings at basement; boldly projecting entrance porch with semi-circular arched doorway of 4 orders with dwarf-arcade balustraded balcony over, cast-iron lamp-standards. Flanks have projections with plain round-arched ground floor windows, arched and shafted 3-lights above, 3 bays on W and 2 on E, the former with a single storey apsidal feature in the front re-entrant angle, and a small outshot at the back. Low-pitched slated roofs, broad-eaved at the front.</p> <p>Statement of Special Interest Formerly MacFarlane Museum Perspective within building signed and dated 1886.</p> <p>References Bibliography Building News vol 1iii p531 Courtesy of Buildings of Scotland Research Unit.</p> <p>Formerly MacFarlane Museum, Architect: Ebenezer Simpson of Stirling, 1886-67. Charles Rennie Mackintosh, furniture, 1904. Subsequently used as an entertainment hall, now converted to residential use. 12th century Franco-Italian Romanesque style. 2-storey</p> <p>Standing Building Recording undertaken by SUAT in 2008 in advance of conversion to residential use.</p>

Site Number	90
Site Name	Bridge Of Allan, 105 Henderson Street, Woodside
Type of Site	Building At Risk
List Entry No./ NRHE No.	NS79NE 253
HER Number	
Status	Non-designated heritage asset
Easting	279528
Northing	697370
Parish	Logie (Stirling)
Council	Stirling
Description	<p>Buildings at Risk Register BARR</p> <p>Large 2 storey detached house, built of stone with prominent quoins. A full-height bay window sits to the side. The house unusually features blank bays to the front and rear.</p> <p>Category of Risk and Development History</p> <p>Condition</p> <p>Poor</p> <p>Category of Risk</p> <p>High</p> <p>Exemptions to State of Risk</p> <p>Field Visits</p> <p>01/08/1996, 01/01/1998, 01/07/1999, 01/06/2005, 05/06/2009, 28/9/2012</p> <p>Development History</p> <p>February 1990: Local planners report that the overall structure of the house remains in reasonable condition, but there is a need for general repairs throughout. Conversion for office, residential, hotel or guest house use would all be acceptable. August 1996: External inspection reveals the house to be boarded-up and overgrown. July 1999: External inspection reveals the building to be in serious condition. March 2001: Local planners report that they are unaware of any change. June 2005: External inspection reveals that the property remains at risk. June 2009: External inspection suggests that the condition of the house has little altered since the last visit by SCT.</p> <p>28 September 2012: External inspection finds the building is almost entirely obscured from view to the front and rear by vegetation. It is clear that it remains at risk but little more can be reported.</p> <p>23 August 2013: A member of the public advises the building remains At Risk. External woodwork has particularly suffered and cracks are in evidence on the East and West Gables.</p> <p>25 November 2019: The property is being marketed for sale as a development opportunity by DM Hall, offers over £250,000 are being sought.</p> <p>Guides to Development</p> <p>Conservation Area</p> <p>Bridge of Allan</p> <p>Planning Authority Contact</p> <p>Catherine Malley</p> <p>PAC Telephone Number</p> <p>01786 442453</p> <p>Availability</p> <p>Current Availability</p> <p>For Sale</p> <p>Appointed Agents</p> <p>DM Hall (as at November 2019)</p> <p>Price</p> <p>Offers over £250,000 (as at November 2019)</p> <p>Occupancy</p> <p>Vacant</p> <p>Occupancy Type</p>

N/A
Present/Former Uses
Building Uses Information:
Present Use 1: N/A Former Use 1: Residential
Present Use 2: N/A Former Use 2: N/A
Name of Owners
John Maxwell Freeland
Type of Ownership
Private
Information Services
Additional Contacts/Information Source

Bibliography

Online Resources

Classification
Middle-sized Houses
Original Entry Date
26-FEB-90
Date of Last Edit
25/11/2019

<https://www.buildingsatrisk.org.uk/details/900303>

Site Number	91
Site Name	Bridge Of Allan, 16 Keir Street, Thorn House
Type of Site	House (Period Unassigned)
List Entry No./ NRHE No.	NS79NE 230
HER Number	
Status	Non-designated heritage asset
Easting	279245
Northing	697292
Parish	Logie (Stirling)
Council	Stirling
Description	No further information recorded

Site Number	92
Site Name	Bridge Of Allan, 14 Keir Street, Huntingdon
Type of Site	Term Pending
List Entry No./ NRHE No.	NS79NE 229
HER Number	
Status	Non-designated heritage asset
Easting	279234
Northing	697298
Parish	Logie (Stirling)

Council	Stirling
Description	Note (9 September 2011) This site record was created to indicate a building which is, or was, listed but for which Canmore holds no supplementary information. Further information on listed buildings is available from http://portal.historicenvironment.scot/ Information from RCAHMS (SC) 9 September 2011

Site Number	93
Site Name	Bridge Of Allan, Henderson Street, United Presbyterian Church
Type of Site	Church (Period Unassigned)
List Entry No./ NRHE No.	NS79NE 153
HER Number	
Status	Non-designated heritage asset
Easting	279123
Northing	697539
Parish	Logie (Stirling)
Council	Stirling
Description	NS79NE 153 79123 97539 NMRS REFERENCE Architect: Malcolm Stark & Rowntree, 1895. Demolished.

Site Number	94
Site Name	Bridge Of Allan, 36, 38, 40 Henderson Street
Type of Site	Bank (Financial) (Period Unassigned)
List Entry No./ NRHE No.	NS79NE 216
HER Number	
Status	Non-designated heritage asset
Easting	279100
Northing	697503
Parish	Logie (Stirling)
Council	Stirling
Description	No further information recorded




Site Number	95
Site Name	Bridge Of Allan, Henderson Street, Terraced Houses

Type of Site	Terraced House(S) (Period Unassigned)
List Entry No./ NRHE No.	NS79NE 155
HER Number	
Status	Non-designated heritage asset
Easting	279018
Northing	697578
Parish	Logie (Stirling)
Council	Stirling
Description	NS79NE 155 79018 97578 Demolished. Photographic Survey (1955) Photographic survey by the Scottish National Buildings Record in 1955.

Site Number	96
Site Name	Bridge Of Allan, 7 Abercromby Drive, Norwood
Type of Site	Term Pending
List Entry No./ NRHE No.	NS79NE 117
HER Number	
Status	Non-designated heritage asset
Easting	279669
Northing	697755
Parish	Logie (Stirling)
Council	Stirling
Description	No further information recorded

Site Number	97
Site Name	Bridge Of Allan, 15a Abercromby Drive
Type of Site	Garage (Modern), House (Period Unassigned)
List Entry No./ NRHE No.	NS79NE 120
HER Number	
Status	Non-designated heritage asset
Easting	279782
Northing	697605
Parish	Logie (Stirling)
Council	Stirling
Description	No further information recorded

Site Number	98
Site Name	Bridge Of Allan, Henderson Street, Pullar Memorial Park
Type of Site	Park (Period Unassigned)
List Entry No./ NRHE No.	NS79NE 113
HER Number	
Status	
Easting	
Northing	
Parish	Logie (Stirling)
Council	Stirling
Description	No further information recorded



AOC Archaeology Group, Edgefield Industrial Estate, Edgefield Road, Loanhead EH20 9SY
tel: 0131 555 4425 | fax: 0131 555 4426 | e-mail: edinburgh@aocarchaeology.com



www.aocarchaeology.com