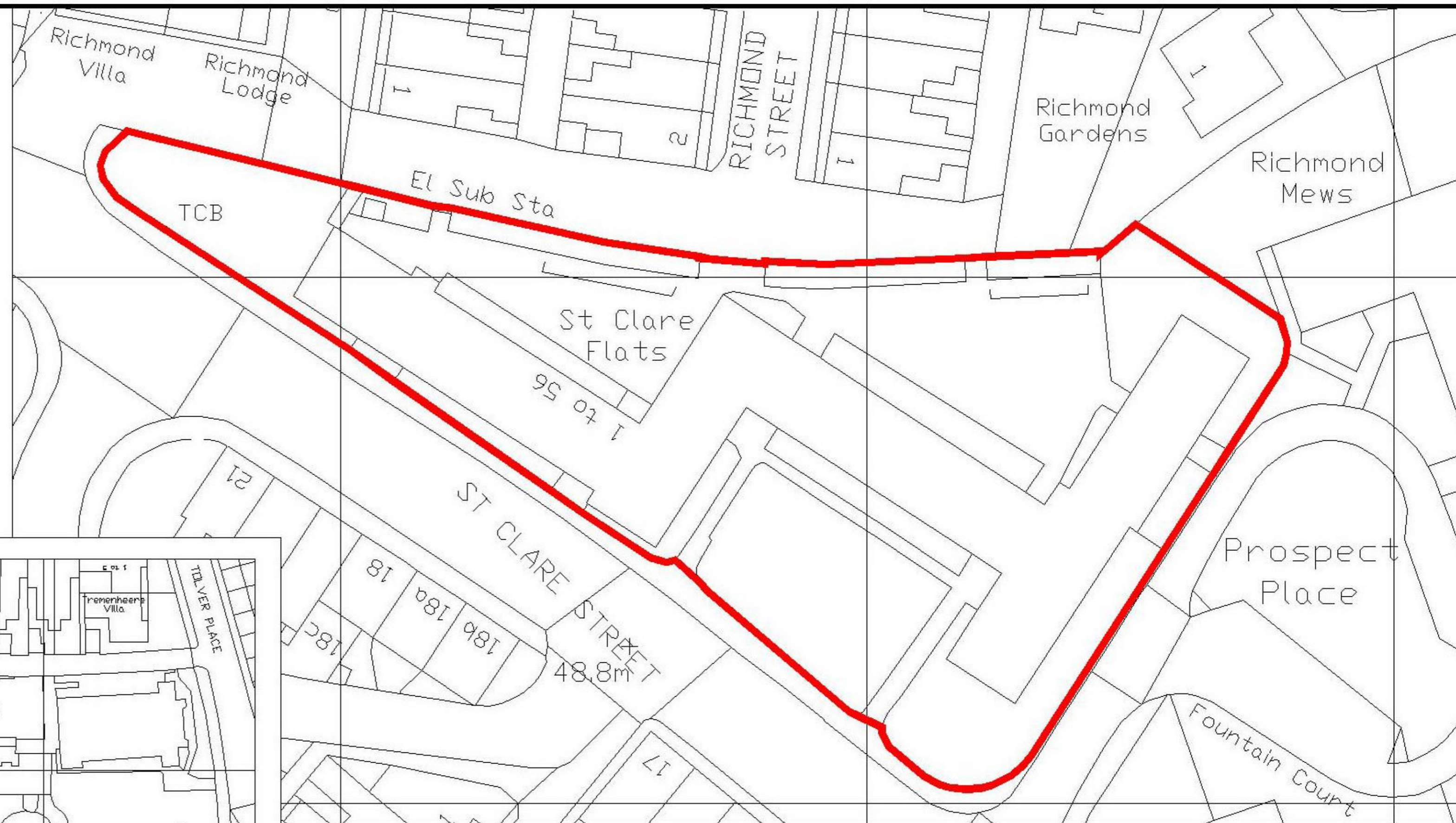


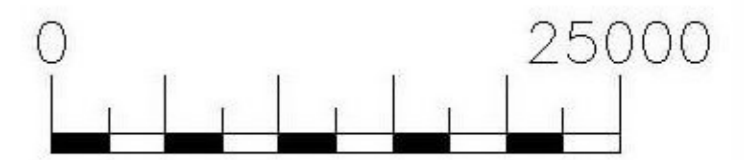
THE SITE INDICATED IN RED



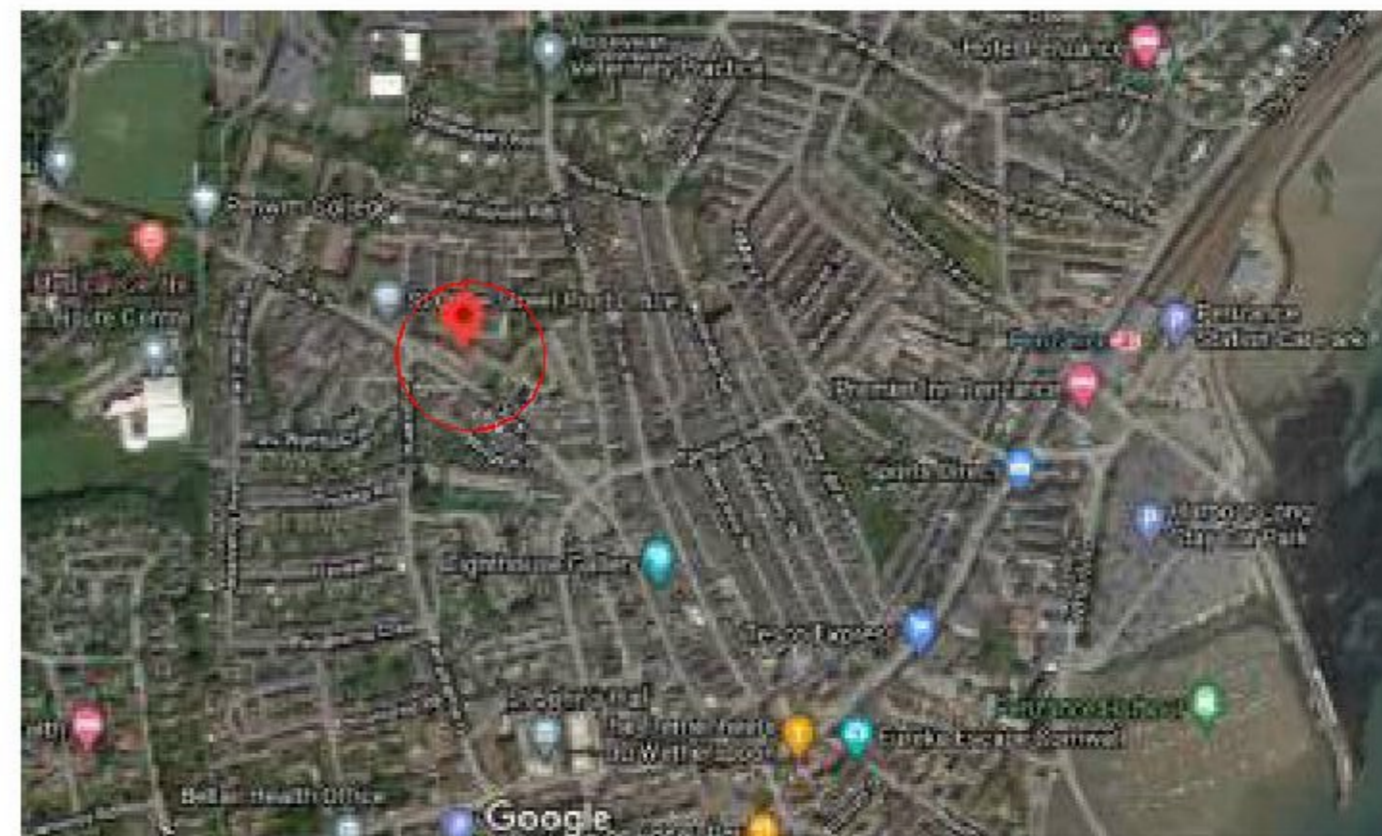
LOCATION PLAN © 1:1250



BLOCK / SITE PLAN © 1:500



SCALE 1:500



GOOGLE EXTRACT - NOT TO SCALE

Produced on 21 December 2020 from the Ordnance Survey National Geographic Database, and incorporating surveyed revision available at this date. This map shows the area bounded by 146904,30565 146904,30765 147104,30765 147104,30565. Reproduction in whole or part is prohibited without the prior permission of Ordnance Survey. Crown copyright 2020. Supplied by copla ltd trading as UKPlanningMaps.com, a licensed Ordnance Survey partner (100054135). Data licenced for 1 year, expiring 21 December 2021. Unique plan reference: v4d/551043/746190

Rev No.	Date	Description	KNJ
B.	04-01-21.	PLANNING ISSUE	KNJ

**Kirkham Board Associates**  
 3 RIVER COURT, PYNES HILL,  
 EXETER, EX2 5JL.  
 Tel: 01392 444747  
 email: office@kirkhamboard.com

Client: LIVEST LTD.

Title: PROPOSED REPLACEMENT ROOF COVERING TO THE FLATS AND REMOVAL OF ALL EXISTING CHIMNEYS. DRAWING AS SHOWN.

Address: ST. CLARE FLATS, ST. CLARE STREET, PENZANCE, TR18 2PR.

Date: DEC.20.	Scale: AS SHOWN	Drawn By: KNJ.
---------------	-----------------	----------------

Dwg No: 20158 AL(00)01 Rev: B