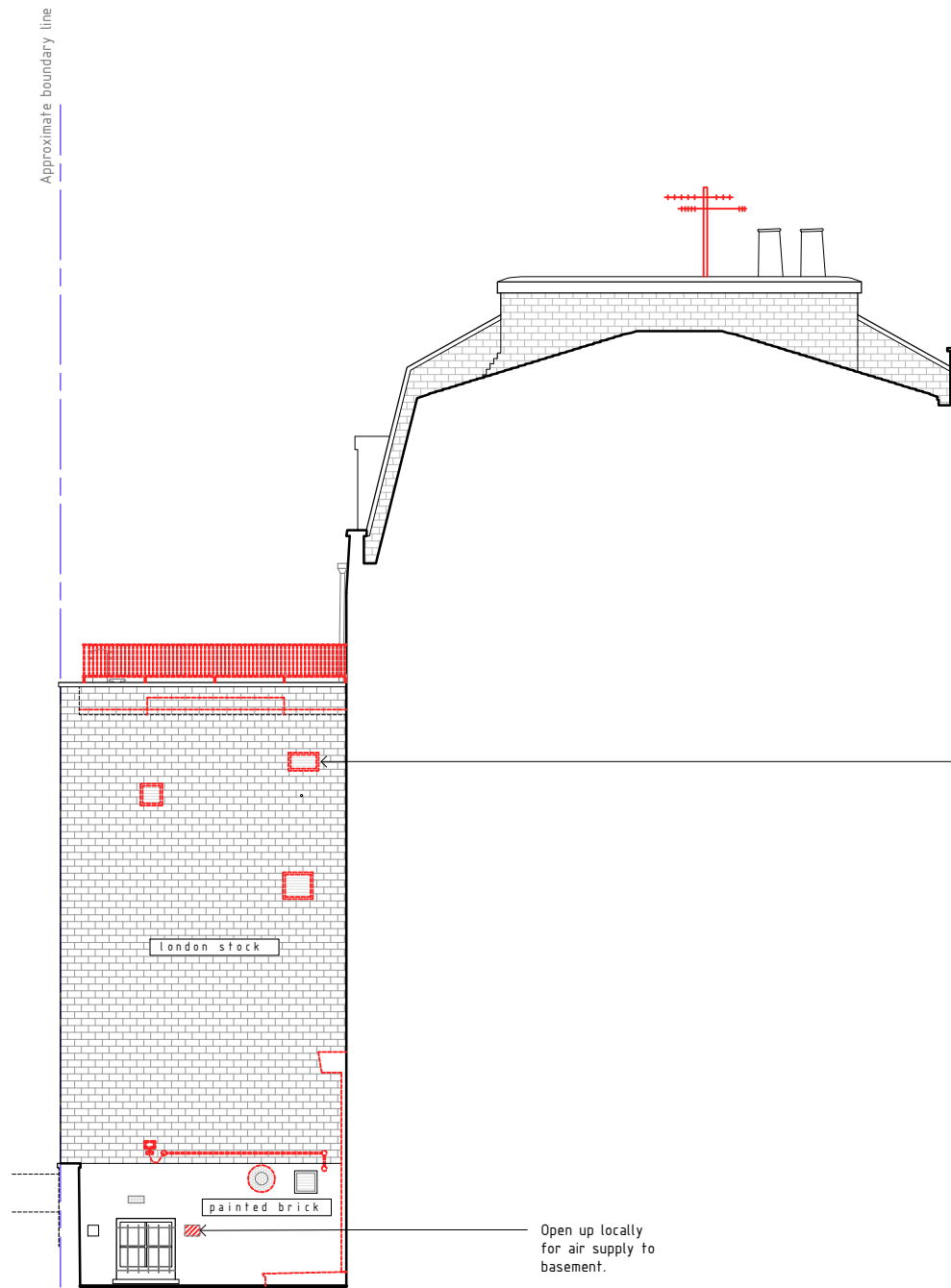
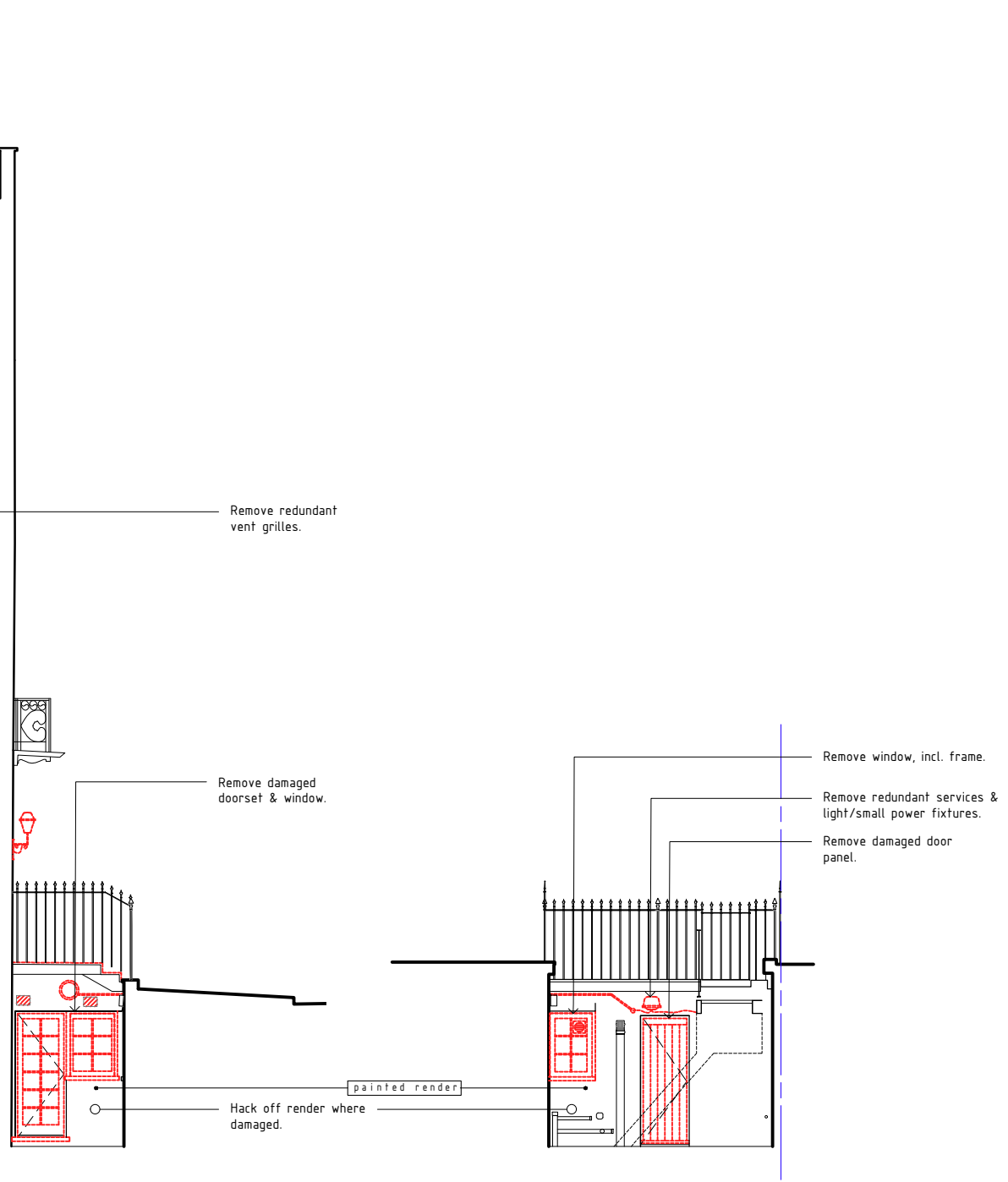


North East elevation (rear)



North West elevation (side)



North East elevation (Lightwell)

PLANNING
22/01/21

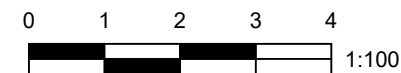


This drawing incorporating the original designs and conceptions of the designer is protected by copyright and is the sole property of the designer. No part whatsoever may be copied, reproduced, modified or used in any manner without written permission © Rainsford LTD 2015

Approved by Client: _____ Date: _____
 Information not to be used other than as defined by the drawing status
 All dimensions are in millimeters and levels in meters.
 This drawing is to be read and not to be scaled.
 This drawing is a copyright and property of Rainsford Ltd, is not to be produced, copied, handed over to third party or used for any other purposes other than for which is intended.
 All dimensions shall be verified on site prior to start of work. Any discrepancy shall be brought to the notice of the architect.
 The construction manager / contractor must check all dimensions and details and be responsible for the same. Any discrepancies shall be brought to the notice of the architect.
 This drawing shall be read in conjunction with all relevant architectural, structural and services drawings. Any discrepancies noted shall be brought to the attention of the architect and consultants. Any discrepancies noted shall be brought to the attention prior to execution of works.
 Drawing approval is for the conformity with outline design intent only and does not relieve the project managers / contractors / sub-contractors from the accuracy, integration and fitness for purpose of design.
 Design drawings copyright Rainsford Ltd.

General notes:

1. All non-original floor finishes to be removed.
2. Remove all modern radiators and cap-off.
3. Remove door panels as indicated. Retained architraves, unless otherwise specified.
4. Modern fixtures & fittings (sanitaryware, lighting, small power outlets, joinery) to be removed.
5. Existing services' infrastructure to be stripped out.



Rev.	Modification	Date	Title:
			26 LOWER BELGRAVE STREET
			REAR & SIDE DEMOLITION ELEVATIONS
			Status: PLANNING
			Scale: 1:100 DWG No: RAI055.PL.116
			Format: A3 Start date: 19/01/2021
			Drawn: BK Issue date: 22/01/2021
			Checked: RM Sheet:
			Contractor reference: Revision:
			Rainsford Ltd. The Annex, Hartley House, Oxford Road, Donnington Newbury, Berkshire, RG14 2JD info@rainsforddb.com www.rainsforddb.com Tel: +44(0)29 7381 1669