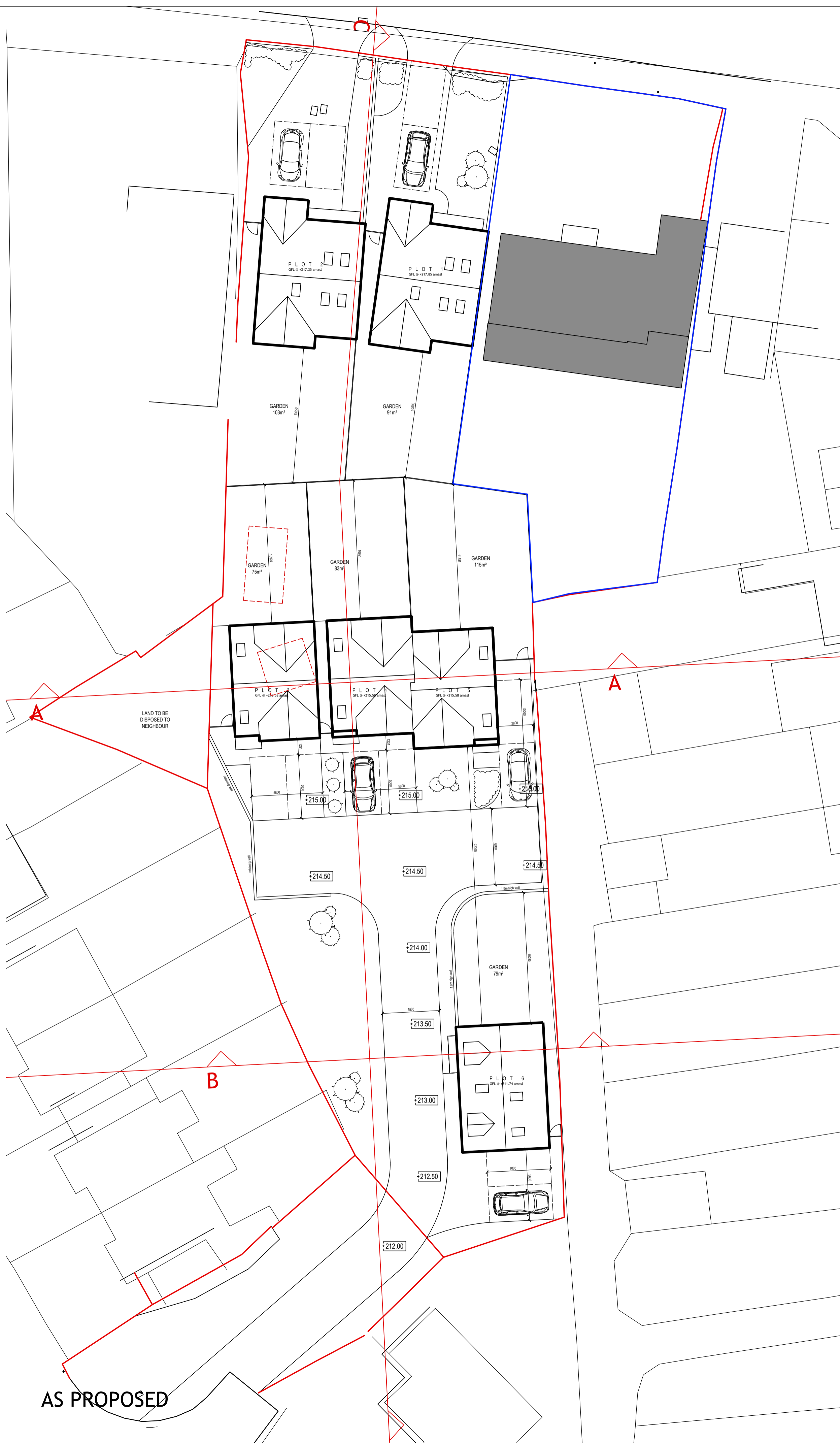



AS EXISTING

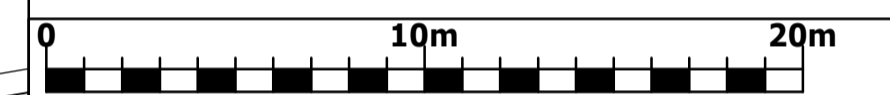


AS PROPOSED



SITE PLAN KEY

- Site Boundary
- Disposable Land Boundary
- Existing Property
- Existing Structure To Be Demolished
- Proposed Level



SCALE 1:200 @ A1

NOTE

DISCLAIMER
This drawing was prepared for the Client, Project & Site stated above and for the purposes set out in the Project Particulars. Lapworth Architects Ltd accepts no responsibility whatsoever should the drawing be used by any other person, on any other site or for any other purpose than those stated. This drawing is to be read in conjunction with all relevant drawings and specifications.

All works must conform to NBS Specifications, manufacturers recommendations, British Standards, Codes of Practice, Local Authority regulations and to the satisfaction of the owners and Lapworth Architects. Please note that if drawings conflict with any of these documents/bodies, contractor is to advise Lapworth Architects. All measurements are to be checked on site and any discrepancies reported to Lapworth Architects Ltd.

COPYRIGHT
Confidential copyright Lapworth Architects under berne & universal copyright convention. Information contained within this drawing is the sole copyright of Lapworth Architects and is not to be reproduced without their express permission. This document must not be copied without written permission and the contents must not be imparted to a third party nor be used for any unauthorised purpose.

Rev	Date	Comments

Job
Land adjacent to 8A Castle Road West, Oldbury, B68 0EW

Dwg Title
SITE PLAN AS EXISTING & PROPOSED

LAPWORTH ARCHITECTS

Lapworth Architects Ltd
4 Edward Street, Birmingham, B1 2RX
Tel - 0121 455 0032

Scale 1:200 @ A1	Date AUG 2019	Drawn
Job no. 2463	Dwg no. 02	Revision -