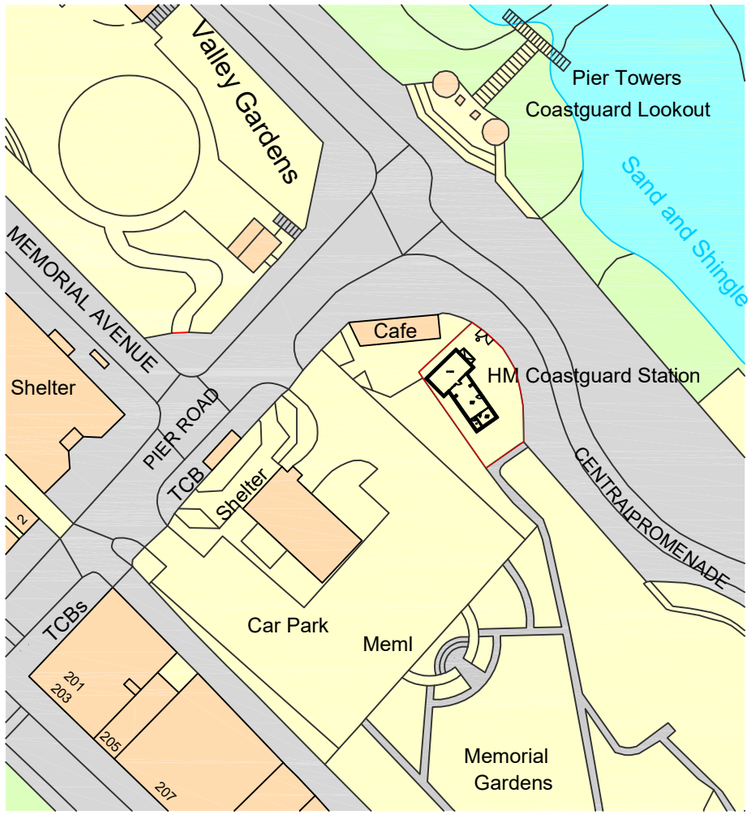

PROPOSED SITE PLAN @1:250

1:1250

25m 0 25m 50m 75m 100m 125m

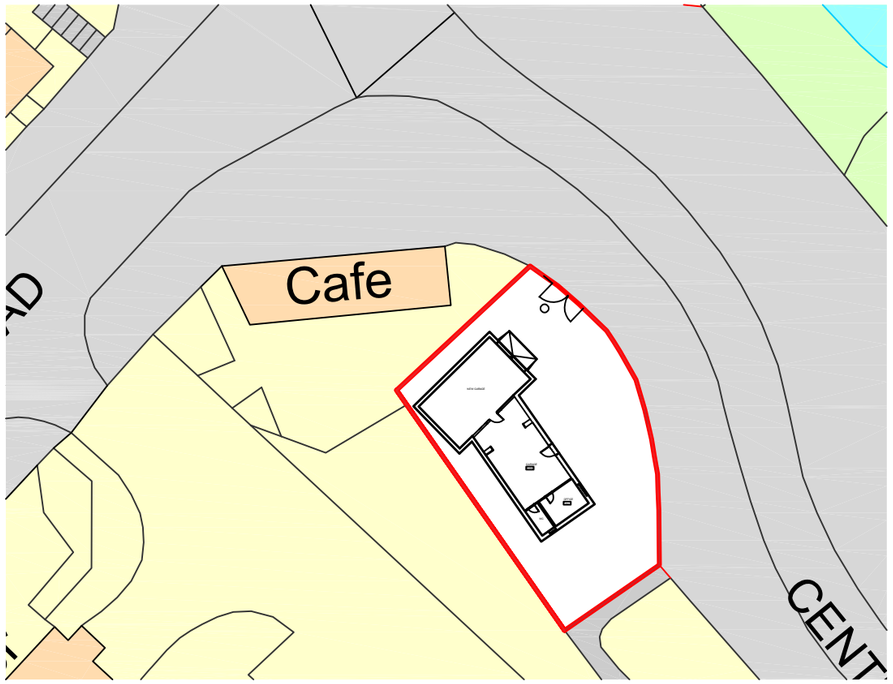

PROPOSED BLOCK PLAN @1:500

1:500

10m 0 10m 20m 30m 40m 50m

PHOTO 4 - EXISTING GATES



PHOTO 5 - CONCRETE POST AND WIRE MESH FENCING

BOUNDARY DETAILS

The site boundary comprises of a concrete post and wire mesh fence; 1.6m high and entrance gates of painted steel construction. No works are proposed the site boundary.

N

DO NOT SCALE

NOTES:
ALL DIMENSIONS ARE TO BE CHECKED ON-SITE BY THE MAIN CONTRACTOR PRIOR TO PURCHASE OF MATERIALS OR EQUIPMENT AND COMMENCEMENT OF WORKS.

ALL DRAWINGS ARE TO BE READ IN CONJUNCTION WITH THE ACTIVITY SCHEDULE AND ALL OTHER PROJECT DOCUMENTS.. ANY DISCREPANCY MUST BE REPORTED TO THE ORIGINATOR AND PROJECT MANAGER.

IT IS THE MAIN CONTRACTORS RESPONSIBILITY TO CO-ORDINATE AND LIAISE WITH ALL OTHER TRADES AND DISCIPLINES.

KEY

SITE BOUNDARY

DRAWING STATUS: PLANNING

wsp
8 First Street, Manchester, M15 4RP UK
T+ 44 (0) 161 200 5000
wsp.com

CLIENT: MARITIME & COASTGUARD AGENCY

ARCHITECT: N/A

SITE/PROJECT: MCA-WITHERNSEA HU192JS

TITLE: PROPOSED-SITE-&-BLOCK-PLANS

SCALE @ A3:	CHECKED:		APPROVED:
NONE	GH		JH
PROJECT NO: 70050786-120	DESIGNED: MAM	DRAWN: MAM	DATE: 30/11/2020

DRAWING No: 70050786-120-005 REV: 000

© WSP UK Ltd

File name \\UK.WSPGROUP.COM\K2\RTKA, DK1\APPROJECTS\70050786\ACTIVE\786 - MCA FWORKS\ MAM-PROJ\1. BS PROJECTS\120 - WITHERNSEA\11 PLANNING\MCA WITHERNSEA DRAWINGS V1.2.DWG, printed on 02 February 2021 15:25:41, by Holmes, Gareth